

4704102362W

FORM WW-6

LATITUDE 39° 10' 00"

4,699'

**EASTERN GAS TRANSMISSION & STORAGE INC.**  
WELL NO. 8411

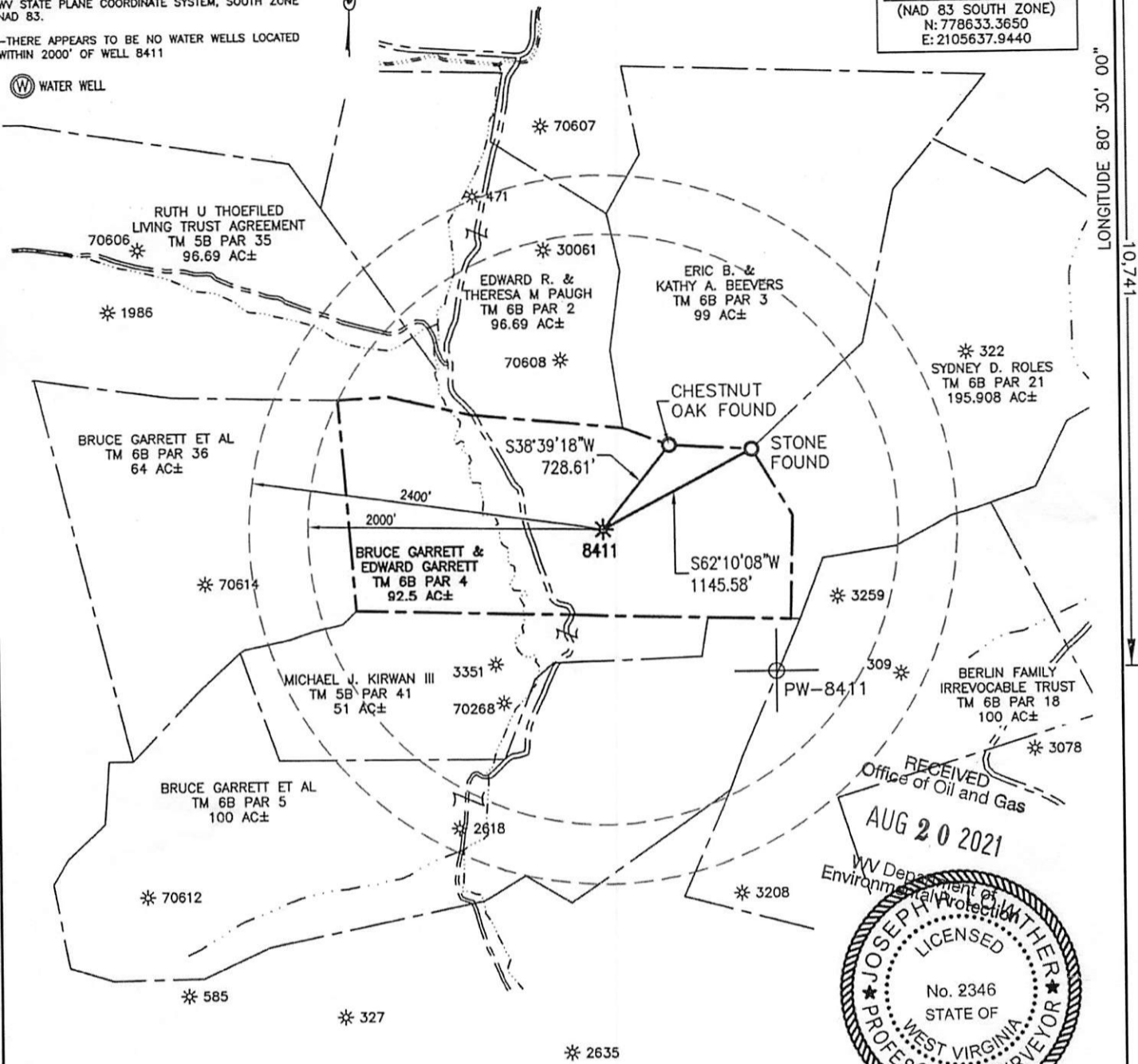
WELL NO. PW-8411  
UTM 17-NAD 83(M)  
(NAD 83 NORTH ZONE)  
N: 4332111.120  
E: 541780.628

NOTES:  
-PLAT ORIENTATION, CORNERS, AND WELL REFERENCES ARE BASED UPON THE GRID NORTH MERIDIAN FOR THE WV STATE PLANE COORDINATE SYSTEM, SOUTH ZONE NAD 83.

-THERE APPEARS TO BE NO WATER WELLS LOCATED WITHIN 2000' OF WELL 8411

STATE PLANE COORDINATES  
(NAD 83 SOUTH ZONE)  
N: 778633.3650  
E: 2105637.9440

WATER WELL



I THE UNDERSIGNED, HEREBY CERTIFY THAT THIS PLAT IS CORRECT TO THE BEST OF MY KNOWLEDGE AND BELIEF AND SHOWS ALL THE INFORMATION REQUIRED BY LAW AND THE REGULATIONS ISSUED AND PRESCRIBED BY THE DIVISION OF ENVIRONMENTAL PROTECTION.

FILE NO. <u>2362</u>	 STATE OF WEST VIRGINIA DIVISION OF ENVIRONMENTAL PROTECTION OFFICE OF OIL & GAS	DATE <u>AUGUST 4</u> , 2021
SCALE: <u>1"=1000'</u>		OPERATOR'S WELL NO. <u>8411</u>
MINIMUM DEGREE OF ACCURACY: <u>1 in 200</u>		API WELL NO.
PROVEN SOURCE OF ELEVATION: <u>DGPS (Submeter Mapping Grade)</u>		<u>47</u> - <u>041</u> - <u>02362</u> STATE COUNTY PERMIT

WELL TYPE: OIL  GAS  LIQUID INJECTION  WASTE DISPOSAL  (IF "GAS"), PRODUCTION  STORAGE  DEEP  SHALLOW

LOCATION: ELEVATION: 1191.10 WATER SHED: FREEMANS CREEK

DISTRICT: FREEMANS CREEK COUNTY: LEWIS

QUADRANGLE: BIG ISAAC 7.5' ACREAGE: 92.5

SURFACE OWNER: BRUCE GARRETT & EDWARD GARRETT LEASE ACREAGE: 171

OIL & GAS ROYALTY OWNER: EASTERN GAS TRANSMISSION & STORAGE INC. (FMR DOMINION ENERGY TRANS. INC.)  
CHRISTINE BLACK, KATHRYN HUGHES, MIKE ROSS INC., RANDALL L. HUGHES,  
SHELIA K. SHERMAN, WACO OIL & GAS CO. INC., LEASE NO. 53261  
WILLIAM J. BROWN

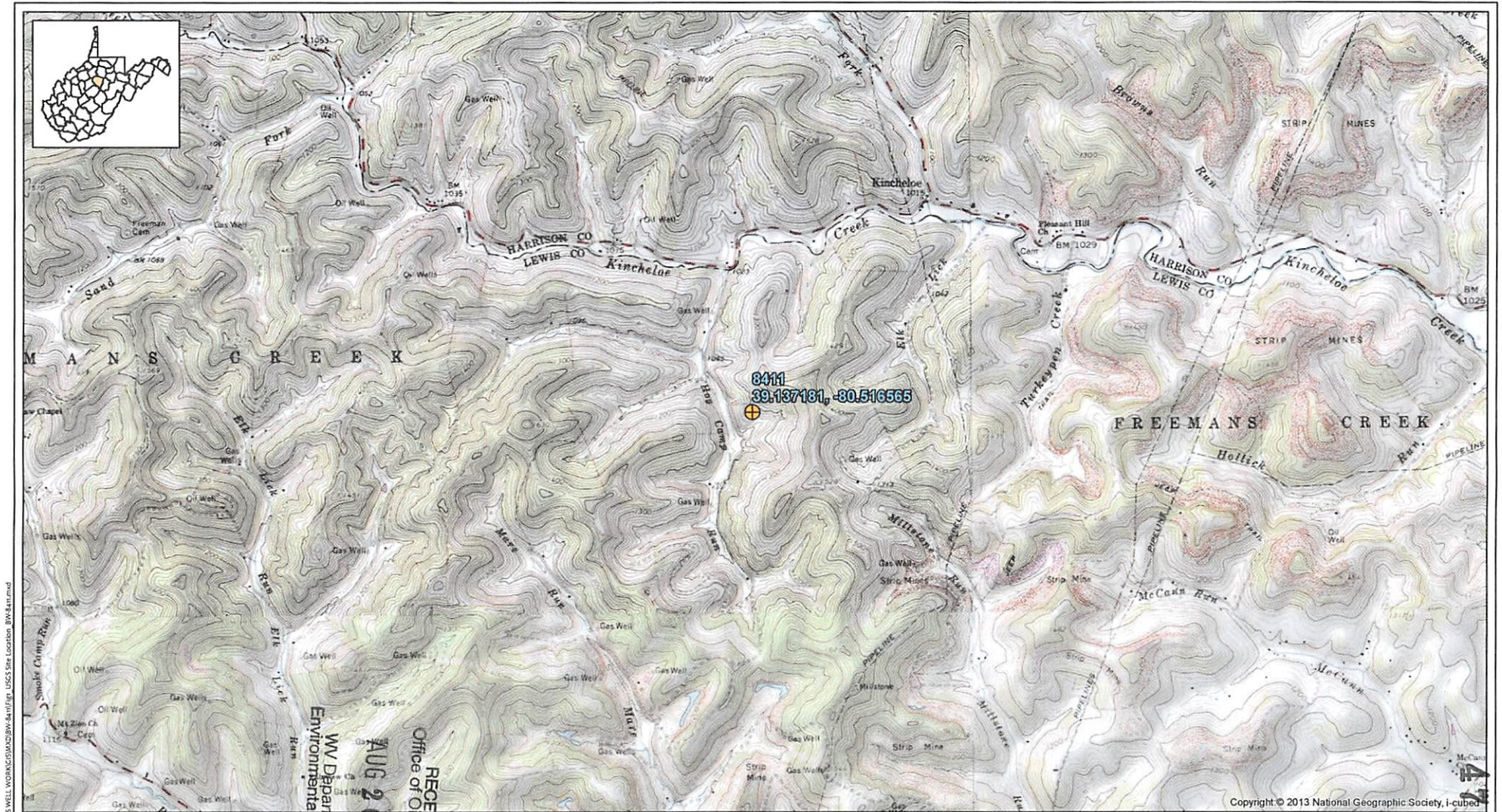
PROPOSED WORK: DRILL  CONVERT  DRILL DEEPER  REDRILL  FRACTURE OR STIMULATE   
 PERFORATE NEW FORMATION  PLUG OFF OLD FORMATION  OTHER PHYSICAL CHANGE IN WELL (SPECIFY) \_\_\_\_\_

PLUG AND ABANDON \_\_\_\_\_ CLEAN OUT AND REPLUG \_\_\_\_\_

TARGET FORMATION: BENSON ESTIMATED DEPTH: 4,717 TVD

WELL OPERATOR: EASTERN GAS TRANSMISSION & STORAGE INC. DESIGNATED AGENT: JOHN M. LOVE  
 ADDRESS: 925 WHITE OAKS BLVD. ADDRESS: 925 WHITE OAKS BLVD.  
BRIDGEPORT, WV 26330 BRIDGEPORT, WV 26330

**THRASHER**  
 THE THRASHER GROUP, INC.  
 600 WHITE OAKS BLVD.  
 BRIDGEPORT, WV 26330  
 PHONE 304-624-4108  
**09/17/2021**



Document Path: R:\2021\08\20210820\8411\EGIS Well\WORKING\8411 Well\USGS Site Location\_8411.mxd

Copyright © 2013 National Geographic Society, i-cubed



DETAILS:	
Quad: Big Isaac	
Drawn By: tspear	Date: 7/3/2021
Surveyed By: XX/XX	Date: MM/DD/YYYY
Project No. 070-10307	
Sheet Number: USGS	



Legend	
	8411 Well

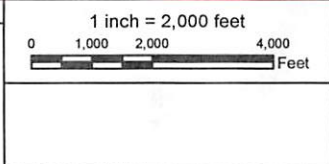


Figure 1: USGS Site Location  
8411 Well Project  
Lewis County - West Virginia

**THRASHER**

DISCLAIMER: The information contained herein is the sole property of The Thrasher Group, Inc. Reproduction of these documents in whole or in part, for any reason without prior written permission, is strictly prohibited. Copyright (C) 2021 THE THRASHER GROUP, INC.

410102362W