



west virginia department of environmental protection

Office of Oil and Gas  
601 57<sup>th</sup> Street, S.E.  
Charleston, WV 25304  
(304) 926-0450  
fax: (304) 926-0452

Harold D. Ward, Cabinet Secretary  
[www.dep.wv.gov](http://www.dep.wv.gov)

Monday, January 30, 2023  
WELL WORK PLUGGING PERMIT  
Vertical Plugging

ROSS AND WHARTON GAS COMPANY, INC.  
354 MORTON AVE.

BUCKHANNON, WV 26201

Re: Permit approval for 1  
47-041-00811-00-00

This well work permit is evidence of permission granted to perform the specified well work at the location described on the attached pages and located on the attached plat, subject to the provisions of Chapter 22 of the West Virginia Code of 1931, as amended, and all rules and regulations promulgated thereunder, and to any additional specific conditions and provisions outlined in the pages attached hereto. Notification shall be given by the operator to the Oil and Gas Inspector at least 24 hours prior to the construction of roads, locations, and/or pits for any permitted work. In addition, the well operator shall notify the same inspector 24 hours before any actual well work is commenced and prior to running and cementing casing. Spills or emergency discharges must be promptly reported by the operator to 1-800-642-3074 and to the Oil and Gas Inspector.

Upon completion of the plugging well work, the above named operator will reclaim the site according to the provisions of WV Code 22-6-30. Please be advised that form WR-38, Affidavit of Plugging and Filling Well, is to be submitted to this office within 90 days of completion of permitted well work, as should form WR-34 Discharge Monitoring Report within 30 days of discharge of pits, if applicable. Failure to abide by all statutory and regulatory provisions governing all duties and operations hereunder may result in suspension or revocation of this permit and, in addition, may result in civil and/or criminal penalties being imposed upon the operators.

Per 35 CSR 4-5.2.g this permit will expire in two (2) years from the issue date unless permitted well work is commenced. If there are any questions, please feel free to contact me at (304) 926- 0450.

James A. Martin  
Chief

Operator's Well Number: 1  
Farm Name: STALNAKER, JAMES D.  
U.S. WELL NUMBER: 47-041-00811-00-00  
Vertical Plugging  
Date Issued: 1/30/2023

## PERMIT CONDITIONS

West Virginia Code § 22-6-11 allows the Office of Oil and Gas to place specific conditions upon this permit. Permit conditions have the same effect as law. Failure to adhere to the specified permit conditions may result in enforcement action.

---

### CONDITIONS

---

1. All pits must be lined with a minimum of 20 mil thickness synthetic liner.
2. In the event of an accident or explosion causing loss of life or serious personal injury in or about the well or while working on the well, the well operator or its contractor shall give notice, stating the particulars of the accident or explosion, to the oil and gas inspector and the Chief within twenty-four (24) hours.
3. Well work activities shall not constitute a hazard to the safety of persons.

1) Date December 8 02/23/2023  
2) Operator's  
Well No. J.D. Stalnaker #1  
3) API Well No. 47-041 -0011

STATE OF WEST VIRGINIA  
DEPARTMENT OF ENVIRONMENTAL PROTECTION  
OFFICE OF OIL AND GAS

APPLICATION FOR A PERMIT TO PLUG AND ABANDON

4) Well Type: Oil \_\_\_ / Gas X / Liquid injection \_\_\_ / Waste disposal \_\_\_ /  
(If "Gas, Production \_\_\_ or Underground storage \_\_\_) Deep \_\_\_ / Shallow X

5) Location: Elevation 1142' Watershed Hershman Run  
District Skin Creek County Lewis Quadrangle Roanoke

6) Well Operator Ross & Wharton Gas Co. Inc. 7) Designated Agent Mike Ross  
Address P.O. Box 219 Address P.O. Box 219  
Coalton, WV 26257 Coalton, WV 26257

8) Oil and Gas Inspector to be notified Name Kenneth Greynolds  
Address 613 Broad Run Road  
Jane Lew WV 26378  
9) Plugging Contractor Name N/A  
Address \_\_\_\_\_

10) Work Order: The work order for the manner of plugging this well is as follows:

- Free point and recover casing's & tubular's, 6% Gel between plug's
- SPOT GEL 3 MEN* Set cement plug 4100' to TD (4297') 100' above top perf
- Set 100' cement plug across casing cut  $\approx 1400'$
- Set plug 1800' to 1900' gas show
- Set plug 1600' to 1700' oil show
- Set plug 700' to 800', (8" casing plug, elevation plug, Fresh Water Protection plug)
- Set 100' to 0' surface plug
- Tag plug's, as necessary, Set monument with API number
- 100' cement plug across the elevation *FROM 1142' TO 1042'*

Office of Oil and Gas  
DEC 27 2022  
WV Department of Environmental Protection

*JWM*

Notification must be given to the district oil and gas inspector 24 hours before permitted work can commence.

Work order approved by inspector Kenneth Greynolds Digitally signed by: Kenneth Greynolds  
DN: CN = Kenneth Greynolds, email = Kenneth.L.Greynolds@wv.gov, C = AD  
Q = WVDEP OU = Oil and Gas  
Date: 2022.12.16 11:08:09 -0500 Date \_\_\_\_\_

02/23/2023  
 4704100811P  
 RECEIVED  
 Office of Oil and Gas  
 DEC 27 2022  
 WV Department of  
 Environmental Protection

06-10



STATE OF WEST VIRGINIA  
 DEPARTMENT OF MINES  
 OIL AND GAS DIVISION 7

Quadrangle Crawford NW-1/4 - 85  
 Crawford NE-1/4 - 86

**WELL RECORD**

Permit No. Law-811 Oil or Gas Well Gas  
(UNOS)

Company A & C Oil & Gas Company  
 Address Mace Bldg. Weston, W. Va.  
 Farm James D. Stalnaker Acres 59  
 Location (waters) Harshman Run  
 Well No. #1 Elev. 1142  
 District Skin Creek County Lewis  
 The surface of tract is owned in fee by James O. Stalnaker  
 R. R. #1 Address Horner, W. Va.  
 Mineral rights are owned by Same  
 Address \_\_\_\_\_  
 Drilling commenced October 12, 1961  
 Drilling completed January 15, 1962  
 Date Shot \_\_\_\_\_ From \_\_\_\_\_ To \_\_\_\_\_  
 With \_\_\_\_\_  
 Open Flow /10ths Water in \_\_\_\_\_ Inch  
 /10ths Merc. in \_\_\_\_\_ Inch  
 Volume \_\_\_\_\_ Cu. Ft.  
 Rock Pressure \_\_\_\_\_ lbs. \_\_\_\_\_ hrs.  
 Oil \_\_\_\_\_ bbls., 1st 24 hrs.  
 WELL ACIDIZED \_\_\_\_\_  
 WELL FRACTURED By Dowell--2-1-62

Casing and Tubing	Used in Drilling	Left in Well	Packers
Size			Kind of Packer
16			
13		30'	
10			Size of
8 1/2	753'		
8 1/4			Depth set
5 3/16		4297'	
3			30-7/8 holes 232
2			Perf. top _____
			Perf. bottom 4238
			Perf. top _____
			Perf. bottom _____

CASING CEMENTED 5 1/2" SIZE 4297' No. Fr. 1-16-62 Date  
425 sks. cement & 20 sks. Aquagel, Garcon Service  
 COAL WAS ENCOUNTERED AT None FEET \_\_\_\_\_ INCHES  
 \_\_\_\_\_ FEET \_\_\_\_\_ INCHES \_\_\_\_\_ FEET \_\_\_\_\_ INCHES  
 \_\_\_\_\_ FEET \_\_\_\_\_ INCHES \_\_\_\_\_ FEET \_\_\_\_\_ INCHES

RESULT AFTER TREATMENT 19 hrs. after Fracture Test; Shut in 12 hrs. 18,000,000 CF  
 ROCK PRESSURE AFTER TREATMENT Shut in 12 hrs. 1725#  
 Fresh Water 90' Feet \_\_\_\_\_ Salt Water 600' Feet \_\_\_\_\_

Formation	Color	Hard or Soft	Top	Bottom	Oil, Gas or Water	Depth	Remarks
Soil			0'	15'			
Shale			15	108			
Sand			108	128			
Shale			128	283			
Sand			283	301			
Shale			301	338			
Sand			338	353			
Shale			353	513			
Sand			513	533			
Shale			533	611			
Sand			611	625			
Shale			625	633			
Sand			633	691			
Shale			691	707			
Sand			707	783			
Shale			783	811			
Sand			811	835			
Shale			835	923			
Sand			923	966			
Shale			966	1068			
Sand			1068	1175			
Shale			1175	1228			
Sand			1228	1258			
Shale			1258	1414			
Sand			1414	1452			
Shale			1452	1488			
Lime			1488	1500			
Shale			1500	1570			
Lime (Big Lime)			1500	1570			
Sandy Lime (Big Injan)			1570	1705			

(over)



02/03/2023

Formation	Color	Hard or Soft	Top 7	Bottom	Oil, Gas or Water	Depth Found	Remarks
Shale			1705	1793	Show Oil 1650' - 1663'		
Sand			1793	1871	Show Oil & Gas 1689' - 1700'		
Shale			1871	1881	Slight Show Gas 1825' - 1830'		
Sand			1881	1909	Show Gas (45 MCF / D)		
Shale			1909	1932			
Sand			1932	1976			
Shale			1976	2047			
Sand			2047	2066			
Shale			2066	2268			
Sand			2268	2312			
Shale			2312	4232			
Sand (Benson)			4232	4242	Show Gas (155 MCF / D)		
Shale			4242	4297			
				4297'	Total Depth		
* All Depths correlated to GRN Log							

RECEIVED  
Office of Oil and Gas  
DEC 27 2022  
WV Department of  
Environmental Protection

Date February 5<sup>th</sup>, 1962  
APPROVED A & C Oil & Gas Co., Owner  
By Paul H. Bab, Pastore  
(Title)

1) Date: December 8, 2022 **4704100811P**  
2) Operator's Well Number **02/23/2023**  
J.D. Stalnaker #1

3) API Well No.: 47 - 041 - 00811

**STATE OF WEST VIRGINIA**  
**DEPARTMENT OF ENVIRONMENTAL PROTECTION, OFFICE OF OIL AND GAS**  
**NOTICE OF APPLICATION TO PLUG AND ABANDON A WELL**

4) Surface Owner(s) to be served:  
(a) Name Ronald Tenney  
Address 3259 Heaston Ridge  
Crawford, WV 26343  
(b) Name Free Gas User  
Address Ronald Tenney  
51 Hershman Rd., Homer WV 26372  
(c) Name \_\_\_\_\_  
Address \_\_\_\_\_  
6) Inspector Kenneth Greynolds  
Address 613 Broad Run Road  
Jane Lew WV 26378  
Telephone 1-304-206-6613

5) (a) Coal Operator  
Name N/A  
Address \_\_\_\_\_  
(b) Coal Owner(s) with Declaration  
Name N/A  
Address \_\_\_\_\_  
Name \_\_\_\_\_  
Address \_\_\_\_\_  
(c) Coal Lessee with Declaration  
Name N/A  
Address \_\_\_\_\_

RECEIVED  
Office of Oil and Gas  
DEC 27 2022  
WV Department of  
Environmental Protection

**TO THE PERSONS NAMED ABOVE: You should have received this Form and the following documents:**

- (1) The application to Plug and Abandon a Well on Form WW-4B, which sets out the parties involved in the work and describes the well its and the plugging work order; and
- (2) The plat (surveyor's map) showing the well location on Form WW-6.

The reason you received these documents is that you have rights regarding the application which are summarized in the instructions on the reverses side. However, you are not required to take any action at all.

Take notice that under Chapter 22-6 of the West Virginia Code, the undersigned well operator proposes to file or has filed this Notice and Application and accompanying documents for a permit to plug and abandon a well with the Chief of the Office of Oil and Gas, West Virginia Department of Environmental Protection, with respect to the well at the location described on the attached Application and depicted on the attached Form WW-6. Copies of this Notice, the Application, and the plat have been mailed by registered or certified mail or delivered by hand to the person(s) named above (or by publication in certain circumstances) on or before the day of mailing or delivery to the Chief.

Well Operator Ross & Wharton Gas Co. Inc.  
By: [Signature]  
Its: President  
Address P.O. Box 219  
Coalton, WV 26257  
Telephone 1-304-472-4289



Subscribed and sworn before me this 8<sup>th</sup> day of December, 2022  
[Signature] Notary Public

My Commission Expires September 27, 2025

**Oil and Gas Privacy Notice**

The Office of Oil and Gas processes your personal information, such as name, address and phone number, as a part of our regulatory duties. Your personal information may be disclosed to other State agencies or third parties in the normal course of business or as needed to comply with statutory or regulatory requirements, including Freedom of Information Act requests. Our office will appropriately secure your personal information. If you have any questions about our use of your personal information, please contact DEP's Chief Privacy Officer at [depprivacyoffier@wv.gov](mailto:depprivacyoffier@wv.gov).

**02/03/2023**

**U.S. Postal Service™  
CERTIFIED MAIL® RECEIPT  
Domestic Mail Only**

For delivery information, visit our website at [www.usps.com](http://www.usps.com)

**OFFICIAL USE**

12/12/22

Certified Mail Fee \$ 4.00  
 Extra Services & Fees (check box, add fee as appropriate)  
 Return Receipt (hardcopy) \$ 3.25  
 Return Receipt (electronic) \$  
 Certified Mail Restricted Delivery \$  
 Adult Signature Required \$  
 Adult Signature Restricted Delivery \$  
 Postage \$ 1.92

Postmark  
Here

Total Postage and Fees \$ 9.17

Sent To

Ronald Tenney  
 Street and Apt. No., or PO Box No.  
 3259 Heaston Ridge  
 City, State, ZIP+4®  
 Crawford WV 26343

PS Form 3800, April 2015 PSN 7530-02-000-9047 See Reverse for Instructions

4704100811P  
 02/23/2023

7021 2720 0003 3793 3807

**SENDER: COMPLETE THIS SECTION**

- Complete items 1, 2, and 3.
- Print your name and address on the reverse so that we can return the card to you.
- Attach this card to the back of the mailpiece, or on the front if space permits.

1. Article Addressed to

Ronald Tenney  
 3259 Heaston Ridge  
 Crawford WV 26343



9590 9402 5645 9308 2153 52

2. Article Number (transfer from service label)

7021 2720 0003 3793 3807

PS Form 3811, July 2015 PSN 7530-02-000-9053

**COMPLETE THIS SECTION ON DELIVERY**

- A. Signature  Agent  
 Received by (Printed Name)  Addressee  
 Ronald Tenney C. Date of Delivery 12/17/22  
 D. Is delivery address different from item 1?  Yes  
 If YES, enter delivery address below:  No

3. Service Type  
 Adult Signature  
 Certified Mail®  
 Certified Mail Restricted Delivery  
 Collect on Delivery  
 Insured Mail (over \$500)  
 Priority Mail Express®  
 Registered Mail™  
 Registered Mail Restricted Delivery  
 Return Receipt for Merchandise  
 Signature Confirmation™  
 Signature Confirmation™ Restricted Delivery

**Domestic Return Receipt**

RECEIVED  
 Office of Oil and Gas  
 DEC 27 2022  
 WV Department of  
 Environmental Protection

02/03/2023

**U.S. Postal Service**  
**CERTIFIED MAIL® RECEIPT**  
*Domestic Mail Only*

For delivery information, visit our website at [www.usps.com](http://www.usps.com)

**OFFICIAL USE**

12/12/22

Certified Mail Fee \$ 4.00

Extra Services & Fees (check box, and fee as appropriate)

Return Receipt (hardcopy) \$ 3.15

Return Receipt (electronic) \$

Certified Mail Restricted Delivery \$

Adult Signature Required \$

Adult Signature Restricted Delivery \$

Postage \$ 1.98

**Total Postage and Fees \$ 9.17**

Postmark  
Here

Sent To **Ronald Tenney**

Street and Apt. No., or P.O. Box No. **51 Hershman Road**

City, State, ZIP+4® **Horners WV 26372**

PS Form 3800, April 2015 PSN 7530-02-000-9053 See Reverse for Instructions

7021 2720 0003 3793 3791

**SENDER: COMPLETE THIS SECTION**

- Complete items 1, 2, and 3.
- Print your name and address on the reverse so that we can return the card to you.
- Attach this card to the back of the mailpiece, or on the front if space permits.

1. Article Addressed to:

**Ronald Tenney**  
**51 Hershman Road**  
**Horners WV 26372**



9590 9402 5645 9308 2153 45

2. Article Number (transfer from service label)

7021 2720 0003 3793 3791

PS Form 3811, July 2015 PSN 7530-02-000-9053

**COMPLETE THIS SECTION ON DELIVERY**

A. Signature  Agent  Addressee

B. Received by (Printed Name) \_\_\_\_\_ C. Date of Delivery \_\_\_\_\_

D. Is delivery address different from item 1?  Yes  No  
 If YES, enter delivery address below:

3. Service Type

Adult Signature  Registered Mail™

Adult Signature Restricted Delivery  Registered Mail Restricted Delivery

Certified Mail®  Return Receipt for Merchandise

Collect on Delivery  Signature Confirmation™

Collect on Delivery Restricted Delivery  Signature Confirmation Restricted Delivery

Insured Mail (over \$500)

Domestic Return Receipt

02/23/2023

02/03/2023



**SURFACE OWNER WAIVER**

4704100811f  
02/23/2023

Operator's Well  
Number

47-041-00811 J.D. Stalnaker #1

**INSTRUCTIONS TO SURFACE OWNERS NAMED ON PAGE WW4-A**

The well operator named on page WW-4A is applying for a permit from the State to plug and abandon a well. (Note: If the surface tract is owned by more than three persons, then these materials were served on you because your name appeared on the Sheriff's tax ticket on the land or because you actually occupy the surface tract. In either case, you may be the only owner who will actually receive these materials.) See Chapter 22 of the West Virginia Code. Well work permits are valid for 24 months. If you do not own any interest in the surface tract, please forward these materials to the true owner immediately if you know who it is. Also, please notify the well operator and the Office of Oil and Gas.

**NOTE: YOU ARE NOT REQUIRED TO FILE ANY COMMENT.  
WHERE TO FILE COMMENTS AND OBTAIN ADDITIONAL INFORMATION:**

Chief, Office of Oil and Gas  
Department of Environmental Protection  
601 57<sup>th</sup> St. SE  
Charleston, WV 25304  
(304) 926-0450

RECEIVED  
Office of Oil and Gas  
DEC 27 2022  
WV Department of  
Environmental Protection

**Time Limits and methods for filing comments.** The law requires these materials to be served on or before the date the operator files his Application. You have **FIVE (5) DAYS** after the filing date to file your comments. Comments must be filed in person or received in the mail by the Chief's office by the time stated above. You may call the Chief's office to be sure of the date. Check with your postmaster to ensure adequate delivery time or to arrange special expedited handling. If you have been contacted by the well operator and you have signed a "voluntary statement of no objection" to the planned work described in these materials, then the permit may be issued at any time.

**Comments must be in writing.** Your comments must include your name, address and telephone number, the well operator's name and well number and the approximate location of the proposed well site including district and county from the application. You may add other documents, such as sketches, maps or photographs to support your comments.

The Chief has the power to deny or condition a well work permit based on comments on the following grounds:

- 1) The proposed well work will constitute a hazard to the safety of persons.
- 2) The soil erosion and sediment control plan is not adequate or effective;
- 3) Damage would occur to publicly owned lands or resources;
- 4) The proposed well work fails to protect fresh water sources or supplies;
- 5) The applicant has committed a substantial violation of a previous permit or a substantial violation of one or more of the rules promulgated under Chapter 22, and has failed to abate or seek review of the violation..."

**If you want a copy of the permit as it is issued or a copy of the order denying the permit, you should request a copy from the Chief.**

**VOLUNTARY STATEMENT OF NO OBJECTION**

I hereby state that I have read the instructions to surface owners and that I have received copies of a Notice and Application For A Permit To Plug And Abandon on Forms WW-4A and WW-4B, and a survey plat.

I further state that I have no objection to the planned work described in these materials, and I have no objection to a permit being issued on those materials.

FOR EXECUTION BY A NATURAL PERSON  
ETC.

FOR EXECUTION BY A CORPORATION,

_____	Date _____	Name _____
Signature		By _____
		Its _____
		_____
		Date _____
		Signature _____
		Date _____

02/03/2023

WW-4B

API No. 47-041-00811 <sup>p</sup>  
02/23/2023  
Farm Name \_\_\_\_\_  
Well No. J.D. Stalnaker #1

**INSTRUCTIONS TO COAL OPERATORS  
OWNERS AND LESSEE**

The well operator named on the obverse side of WW-4 (B) is about to abandon the well described in the enclosed materials and will commence the work of plugging and abandoning said well on the date the inspector is notified. Which date shall not be less than five days after the day on which this notice and application so mailed is received, or in due course should be received by the Department of Environmental Protection Office of Oil & Gas.

This notice and application is given to you in order that your respective representatives may be present at the plugging and filling of said well. You are further notified that whether you are represented or not the operator will proceed to plug and fill said well in the manner required by Section 24, Article 6, Chapter 22 of the Code and given in detail on obverse side of this application.

NOTE: If you wish this well to be plugged according to 22-6-24(d) then as per Regulation 35CSR4-13.9 you must complete and return to this office on form OB-16 "Request by Coal Operator, Owner, or Lessee for plugging" prior to the issuance of this plugging permit.

**WAIVER**

RECEIVED  
Office of Oil and Gas  
DEC 27 2022  
WV Department of  
Environmental Protection

The undersigned coal operator \_\_\_\_\_/ owner \_\_\_\_\_/ lessee \_\_\_\_\_/ of the coalfield \_\_\_\_\_ of this well location has examined this proposed plugging work order. The undersigned has no objection to the work proposed to be done at this location, provided, the well operator has complied with all applicable requirements of the West Virginia Code and the governing regulations.

Date: \_\_\_\_\_

\_\_\_\_\_

By: \_\_\_\_\_

Its \_\_\_\_\_

02/03/2023

4704100811P

WW-9  
(5/16)

API Number 47 - 041 - 00811  
Operator's Well No. 02/23/2023

STATE OF WEST VIRGINIA  
DEPARTMENT OF ENVIRONMENTAL PROTECTION  
OFFICE OF OIL AND GAS  
FLUIDS/ CUTTINGS DISPOSAL & RECLAMATION PLAN

Operator Name Ross & Wharton Gas Co. Inc. OP Code 306580

Watershed (HUC 10) Hershman Run Quadrangle Roanoke

Do you anticipate using more than 5,000 bbls of water to complete the proposed well work? Yes  No

Will a pit be used? Yes  No

*ANY WELL EFFLUENT MUST BE CONTAINED IN TANKS AND DISPOSED OFF-SITE TO A PROPER FACILITY, gam*

If so, please describe anticipated pit waste: \_\_\_\_\_

Will a synthetic liner be used in the pit? Yes  No  If so, what ml.? \_\_\_\_\_

Proposed Disposal Method For Treated Pit Wastes:

- Land Application (if selected provide a completed form WW-9-GPP)
- Underground Injection ( UIC Permit Number \_\_\_\_\_ )
- Reuse (at API Number \_\_\_\_\_ )
- Off Site Disposal (Supply form WW-9 for disposal location)
- Other (Explain \_\_\_\_\_ )

RECEIVED  
Office of Oil and Gas

DEC 23 2022

WV I  
Environmental Protection

Will closed loop system be used? If so, describe: \_\_\_\_\_

Drilling medium anticipated for this well (vertical and horizontal)? Air, freshwater, oil based, etc. \_\_\_\_\_

-If oil based, what type? Synthetic, petroleum, etc. \_\_\_\_\_

Additives to be used in drilling medium? \_\_\_\_\_

Drill cuttings disposal method? Leave in pit, landfill, removed offsite, etc. \_\_\_\_\_

-If left in pit and plan to solidify what medium will be used? (cement, lime, sawdust) \_\_\_\_\_

-Landfill or offsite name/permit number? \_\_\_\_\_

Permittee shall provide written notice to the Office of Oil and Gas of any load of drill cuttings or associated waste rejected at any West Virginia solid waste facility. The notice shall be provided within 24 hours of rejection and the permittee shall also disclose where it was properly disposed.

I certify that I understand and agree to the terms and conditions of the GENERAL WATER POLLUTION PERMIT issued on April 1, 2016, by the Office of Oil and Gas of the West Virginia Department of Environmental Protection. I understand that the provisions of the permit are enforceable by law. Violations of any term or condition of the general permit and/or other applicable law or regulation can lead to enforcement action.

I certify under penalty of law that I have personally examined and am familiar with the information submitted on this application form and all attachments thereto and that, based on my inquiry of those individuals immediately responsible for obtaining the information, I believe that the information is true, accurate, and complete. I am aware that there are significant penalties for submitting false information, including the possibility of fine or imprisonment.

Company Official Signature *Mike Ross*

Company Official (Typed Name) Mike Ross


Company Official Title President

Subscribed and sworn before me this 8<sup>th</sup> day of December, 20 22

Brenda K Bush

Notary Public

My commission expires September 27, 2025



Proposed Revegetation Treatment: Acres Disturbed 1 Prevegetation pH 6.5

Lime 2 Tons/acre or to correct to pH 6.5

Fertilizer type 10-20-20

Fertilizer amount 500 lbs/acre

Mulch Hay Tons/acre

RECEIVED  
Office of Oil and Gas  
DEC 27 2022  
WV Department of Environmental Protection

Seed Mixtures

Temporary		Permanent	
Seed Type	lbs/acre	Seed Type	lbs/acre
Fescue	30	Fescue	30
Contractor's Mix		Contractor's Mix	

Attach:

Maps(s) of road, location, pit and proposed area for land application (unless engineered plans including this info have been provided). If water from the pit will be land applied, provide water volume, include dimensions (L, W, D) of the pit, and dimensions (L, W), and area in acres, of the land application area.

Photocopied section of involved 7.5' topographic sheet.

Plan Approved by: \_\_\_\_\_

Comments: \_\_\_\_\_

\_\_\_\_\_  
\_\_\_\_\_  
\_\_\_\_\_  
\_\_\_\_\_  
\_\_\_\_\_

Title: \_\_\_\_\_ Date: \_\_\_\_\_

Field Reviewed? ( ) Yes ( ) No

STATE OF WEST VIRGINIA  
DEPARTMENT OF ENVIRONMENTAL PROTECTION  
OFFICE OF OIL AND GAS  
GROUNDWATER PROTECTION PLAN

Operator Name: Ross & Wharton Gas Co. Inc.  
Watershed (HUC 10): Hershman Run Quad: Roanoke  
Farm Name: \_\_\_\_\_

1. List the procedures used for the treatment and discharge of fluids. Include a list of all operations that could contaminate the groundwater.

N/A

RECEIVED  
Office of Oil and Gas  
DEC 27 2022  
WV Department of  
Environmental Protection

2. Describe procedures and equipment used to protect groundwater quality from the list of potential contaminant sources above.

N/A

3. List the closest water body, distance to closest water body, and distance from closest Well Head Protection Area to the discharge area.

Hershman Run

4. Summarize all activities at your facility that are already regulated for groundwater protection.

N/A

5. Discuss any existing groundwater quality data for your facility or an adjacent property.

02/03/2023

N/A

6. Provide a statement that no waste material will be used for deicing or fill material on the property.

No material will be used

RECEIVED  
Office of Oil and Gas  
DEC 27 2022  
WV Department of  
Environmental Protection

7. Describe the groundwater protection instruction and training to be provided to the employees. Job procedures shall provide direction on how to prevent groundwater contamination.

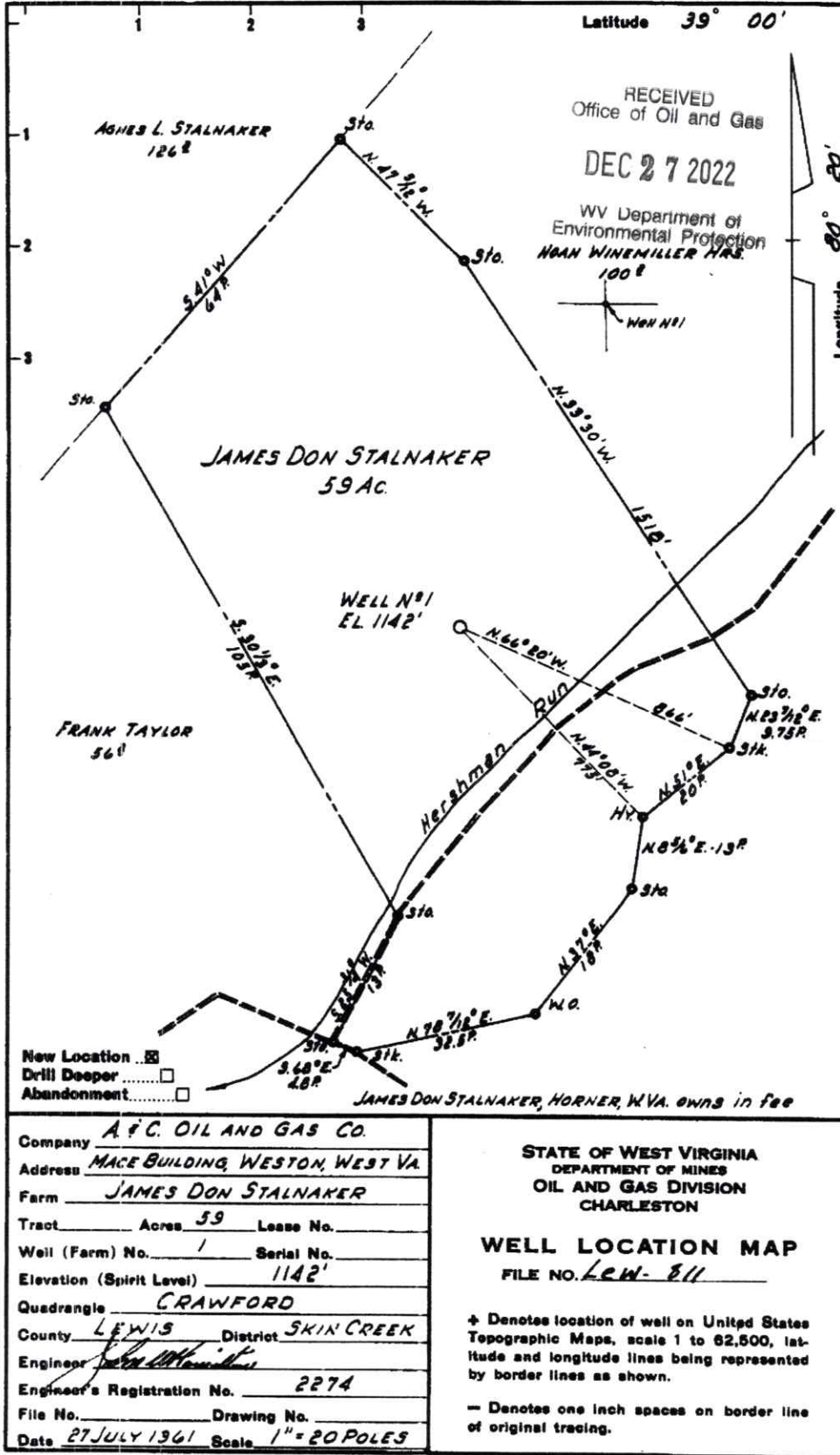
N/A

8. Provide provisions and frequency for inspections of all GPP elements and equipment.

N/A

Signature: Mike Ross

Date: Dec. 8, 2022



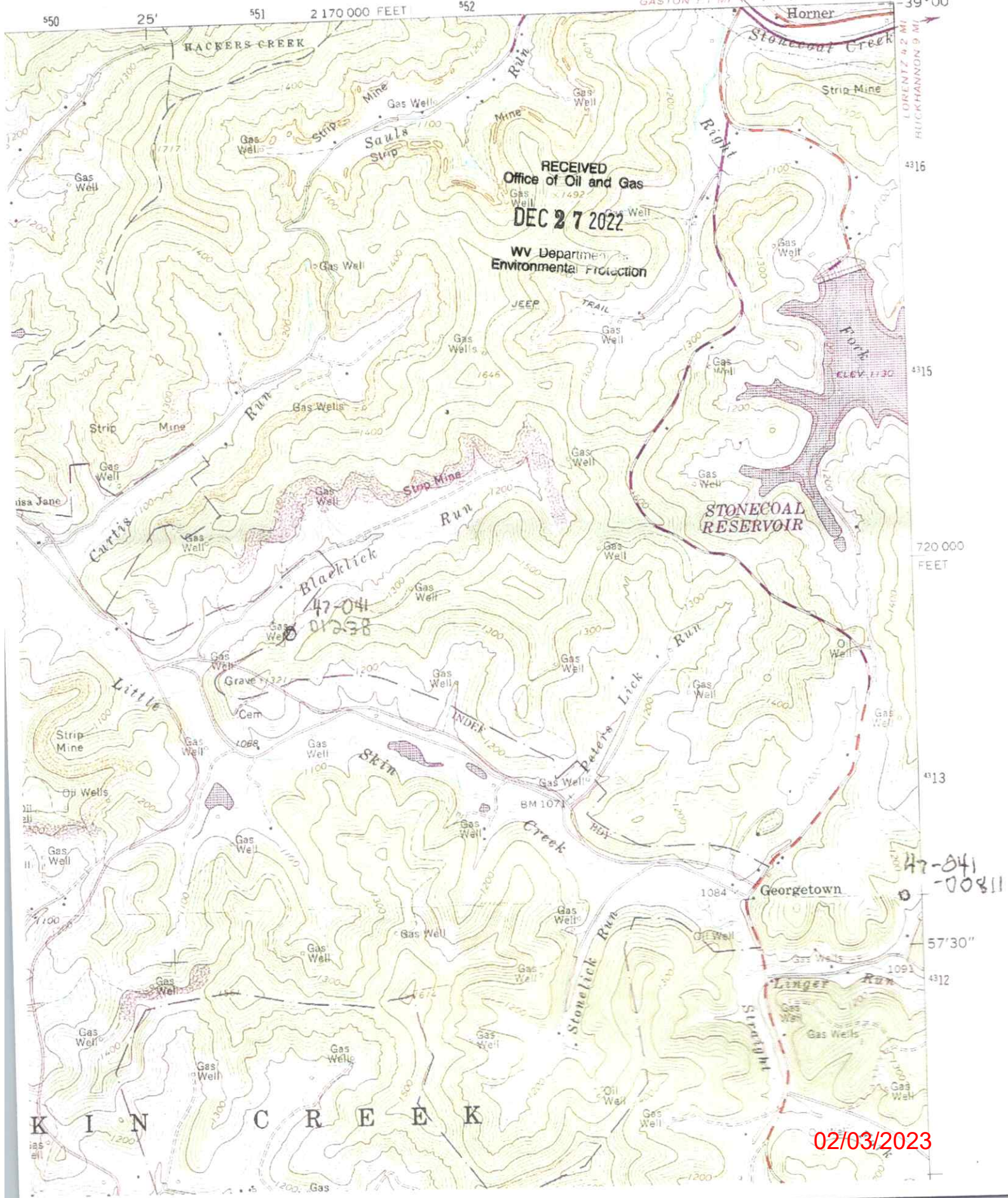
4704100811P  
ROANOKE QUADRANGLE  
WEST VIRGINIA  
7.5 MINUTE SERIES (TOPOGRAPHIC)

02/23/2023

4962 1/4 SE (BERLIN)

NW/4 CRAWFORD 15' QUADRANGLE  
WESTON 10 S 191 6 MI  
GASTON 11 MI

80° 22' 30"  
39° 00"



02/03/2023



WW-7  
8-30-06



4704100811P

02/23/2023

RECEIVED  
Office of Oil and Gas

DEC 27 2022

WV Department of  
Environmental Protection

West Virginia Department of Environmental Protection  
Office of Oil and Gas

WELL LOCATION FORM: GPS

API: 47-041-00811 WELL NO.: 1

FARM NAME: J.D. Stalnaker

RESPONSIBLE PARTY NAME: Mike Ross

COUNTY: Lewis DISTRICT: Skin Creek

QUADRANGLE: Roanoke

SURFACE OWNER: Ronald Tenney

ROYALTY OWNER: \_\_\_\_\_

UTM GPS NORTHING: 4312579.2

UTM GPS EASTING: 554102.3 GPS ELEVATION: 1142'

The Responsible Party named above has chosen to submit GPS coordinates in lieu of preparing a new well location plat for a plugging permit or assigned API number on the above well. The Office of Oil and Gas will not accept GPS coordinates that do not meet the following requirements:

- Datum: NAD 1983, Zone: 17 North, Coordinate Units: meters, Altitude: height above mean sea level (MSL) – meters.
- Accuracy to Datum – 3.05 meters
- Data Collection Method:

Survey grade GPS \_\_\_\_: Post Processed Differential \_\_\_\_

Real-Time Differential \_\_\_\_

Mapping Grade GPS \_\_\_\_: Post Processed Differential \_\_\_\_

Real-Time Differential \_\_\_\_

- Letter size copy of the topography map showing the well location.**

I the undersigned, hereby certify this data is correct to the best of my knowledge and belief and shows all the information required by law and the regulations issued and prescribed by the Office of Oil and Gas.

Mike Ross  
Signature

President  
Title

Dec. 8, 2022  
Date

02/03/2023

02/23/2023



Kennedy, James P <james.p.kennedy@wv.gov>

---

## plugging permit issued 4704100811

1 message

---

**Kennedy, James P** <james.p.kennedy@wv.gov>

Mon, Jan 30, 2023 at 1:35 PM

To: nreeder@mikerossinc.com, Kenneth L Greynolds <kenneth.l.greynolds@wv.gov>, jbreen@assessor.state.wv.us


To whom it may concern, a plugging permit has been issued for 4704100811.


James Kennedy

WVDEP OOG

---

### 2 attachments

 **IR-8 4704100811.pdf**  
120K

 **4704100811.pdf**  
3261K

02/03/2023