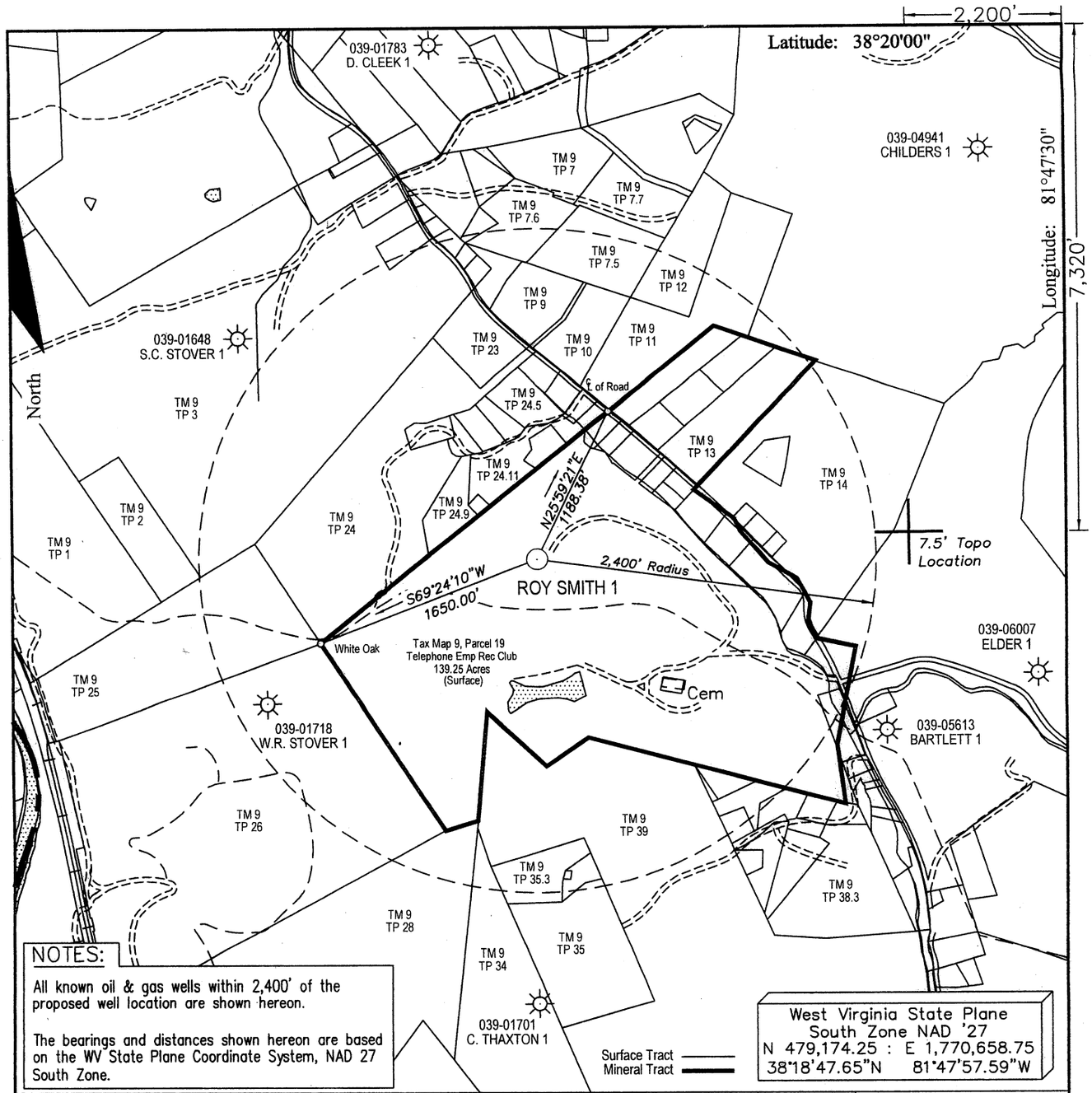

NOTES:

All known oil & gas wells within 2,400' of the proposed well location are shown hereon.

The bearings and distances shown hereon are based on the WV State Plane Coordinate System, NAD 27 South Zone.

West Virginia State Plane
South Zone NAD '27
N 479,174.25 : E 1,770,658.75
38°18'47.65"N 81°47'57.59"W

FILE #:

DRAWING #: Roy Smith 1 ww6

SCALE: 1" = 1000'

MINIMUM DEGREE OF ACCURACY: 1 : 12,729

PROVEN SOURCE OF ELEVATION: Global Positioning System (GPS)

I THE UNDERSIGNED, HEREBY CERTIFY THAT THIS PLAT IS CORRECT TO THE BEST OF MY KNOWLEDGE AND BELIEF AND SHOWS ALL THE INFORMATION REQUIRED BY LAW AND THE REGULATIONS ISSUED AND PRESCRIBED BY THE DEPARTMENT OF ENVIROMENTAL PROTECTION.

Signed: Don K. Cunningham

R.P.E.: L.L.S.: 701

DON K. CUNNINGHAM LICENSED No. 701 STATE OF WEST VIRGINIA PROFESSIONAL SURVEYOR

PLACE SEAL HERE

(+) DENOTES LOCATION OF WELL ON UNITED STATES TOPOGRAPHIC MAPS

WVDEP
OFFICE OF OIL & GAS
601 57TH STREET
CHARLESTON, WV 25304

DATE: March 16, 2011

OPERATOR'S WELL #: Roy Smith 1

API WELL #: 47 (STATE) 039 (COUNTY) 01545P (PERMIT)

Well Type: ☐ Oil ☐ Waste Disposal ☐ Production ☐ Deep
☒ Gas ☐ Liquid Injection ☐ Storage ☒ Shallow

WATERSHED: Crooked Creek of Coal River ELEVATION: 848.90'

COUNTY/DISTRICT: Kanawha / Washington QUADRANGLE: Alum Creek

SURFACE OWNER: Telephone Emp Rec Club ACREAGE: 139.25

OIL & GAS ROYALTY OWNER: Roy Smith ACREAGE: 180

LEASE #: 47-1863 DRILL ☐ CONVERT ☐ DRILL DEEPER ☐ REDRILL ☐ FRACTURE OR STIMULATE ☐
PLUG OFF OLD FORMATION ☐ PERFORATE NEW FORMATION ☐ PLUG & ABANDON ☒
CLEAN OUT & REPLUG ☐ OTHER CHANGE ☐ (SPECIFY):

TARGET FORMATION: ESTIMATED DEPTH:

WELL OPERATOR Cabot Oil & Gas Corp. DESIGNATED AGENT Brian Hall
Address Five Penn Center West, Suite 401 Address P.O. Box 260
City Pittsburgh State PA Zip Code 15276 City Danville State WV Zip Code 25053

09/30/2011

39-01545P

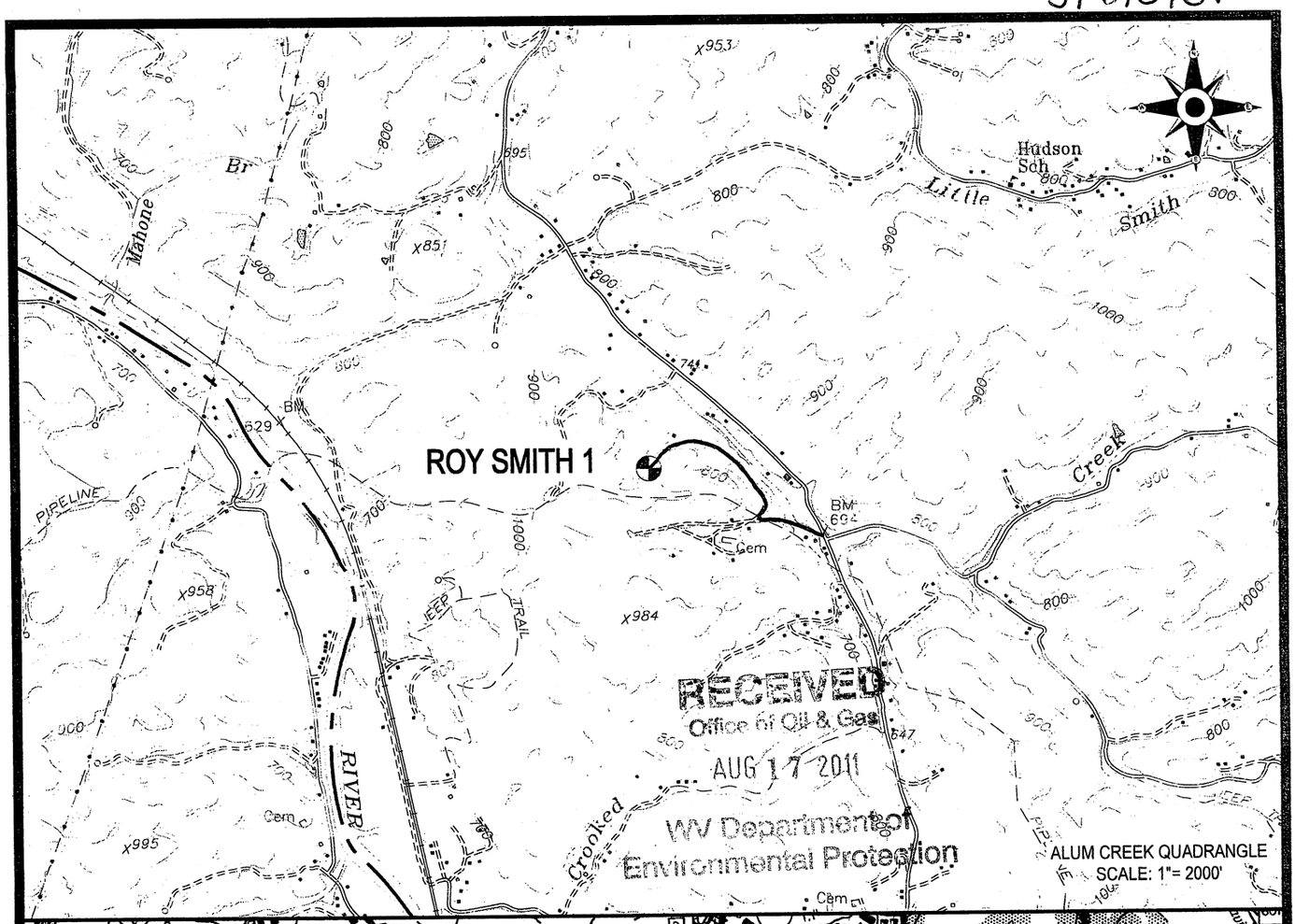

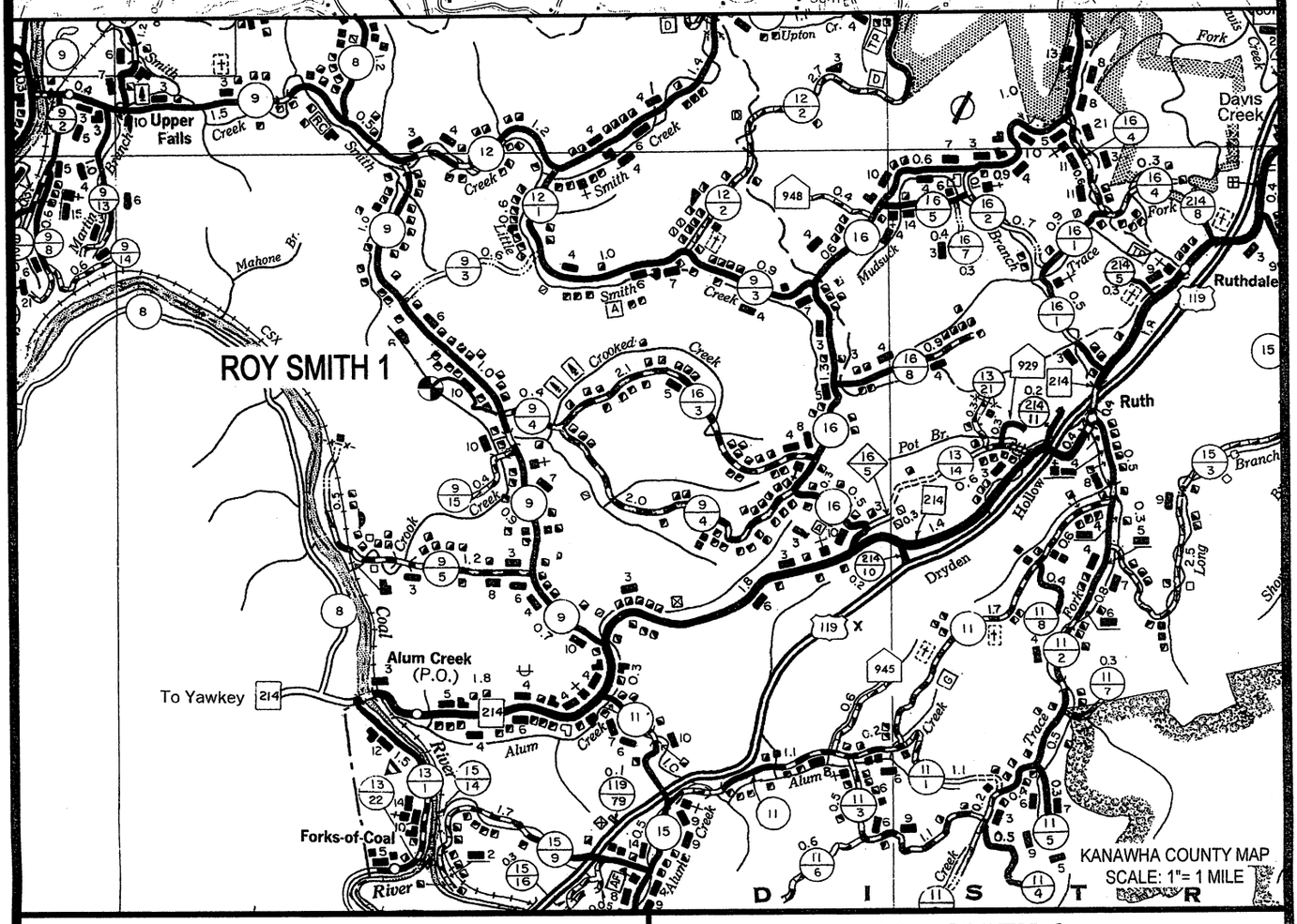

Cabot Oil & Gas Corporation

ROY SMITH 1

LOCATION MAP

CUNNINGHAM
LAND SURVEYING & MAPPING SERVICES, LLC
• 5213 STEPHEN WAY •
• CROSS LANES, WEST VIRGINIA 25313 •
• VOICE (304) 561-4129 • FAX (304) 776-0703 •
• E-MAIL ADDRESS • DKCUNNINGHAM@SUDDENLINK.NET •

LOCATED ON THE WATERS OF CROOKED CREEK
OF COAL RIVER
WASHINGTON DISTRICT, KANAWHA COUNTY, W.VA
ALUM CREEK QUADRANGLE

PROJECT NO. CABOT	DWG. NO. ROY SMITH 1 LOC.DWG	
DATE: 03-16-11	SCALE: AS NOTED	CHK'D BY: D.K.C.
DRAWN BY: G. PERKINS	FILE: C:\PROJECT FOLDER\CABOT	

09/30/2011