



West Virginia Department of Environmental Protection
Office of Oil and Gas

WELL LOCATION FORM: GPS

API: 47-035-01182 WELL NO.: Kem 350

FARM NAME: H.C. Hutchinson

RESPONSIBLE PARTY NAME: Nytis Exploration Company LLC

COUNTY: Jackson DISTRICT: Ravenswood

QUADRANGLE: Liverpool

SURFACE OWNER: Robert Walsh Ghastin (Ghastin Family Trust)

ROYALTY OWNER: DP Bluegrass LLC

UTM GPS NORTHING: 4,305,888

UTM GPS EASTING: 449,784 GPS ELEVATION: 630 (ft)

The Responsible Party named above has chosen to submit GPS coordinates in lieu of preparing a new well location plat for a plugging permit or assigned API number on the above well. The Office of Oil and Gas will not accept GPS coordinates that do not meet the following requirements:

- Datum: NAD 1983, Zone: 17 North, Coordinate Units: meters, Altitude: height above mean sea level (MSL) – meters.
- Accuracy to Datum – 3.05 meters
- Data Collection Method:

Survey grade GPS : Post Processed Differential

Real-Time Differential

Mapping Grade GPS : Post Processed Differential

Real-Time Differential


RECEIVED
Office of Oil and Gas

DEC 22 2020

WV Department of
Environmental Protection

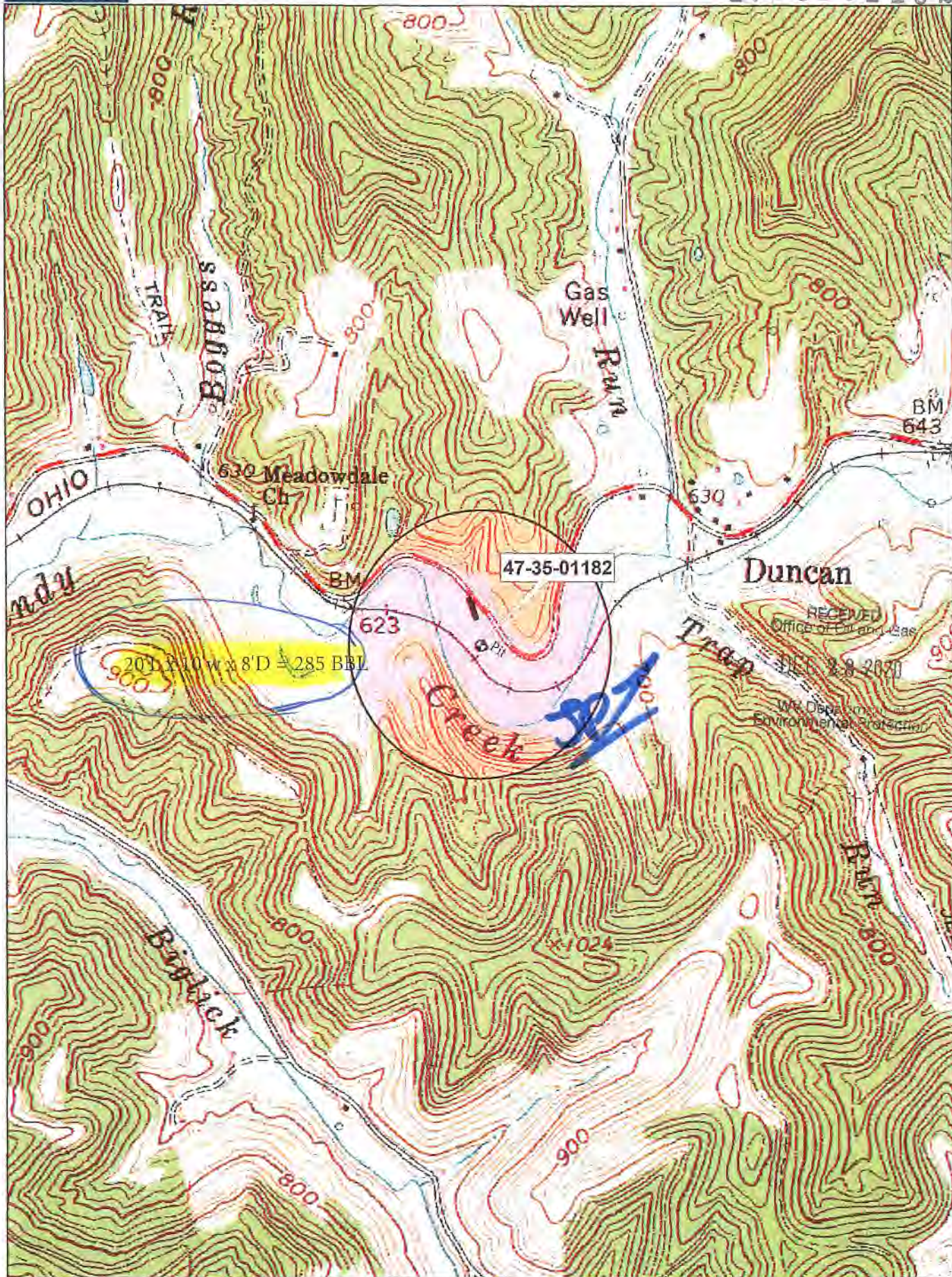
- Letter size copy of the topography map showing the well location.

I the undersigned, hereby certify this data is correct to the best of my knowledge and belief and shows all the information required by law and the regulations issued and prescribed by the Office of Oil and Gas.


Signature

Director Production
Title

12/18/2020
Date




Data use subject to license.

© DeLorme. XMap® 8.

www.delorme.com



Scale 1 : 12,000



1" = 227.0 ft

03/19/2021