

4703500495P

SANDYVILLE QUADRANGLE
WEST VIRGINIA
TOPOGRAPHIC SERIES (ROCKPORT)

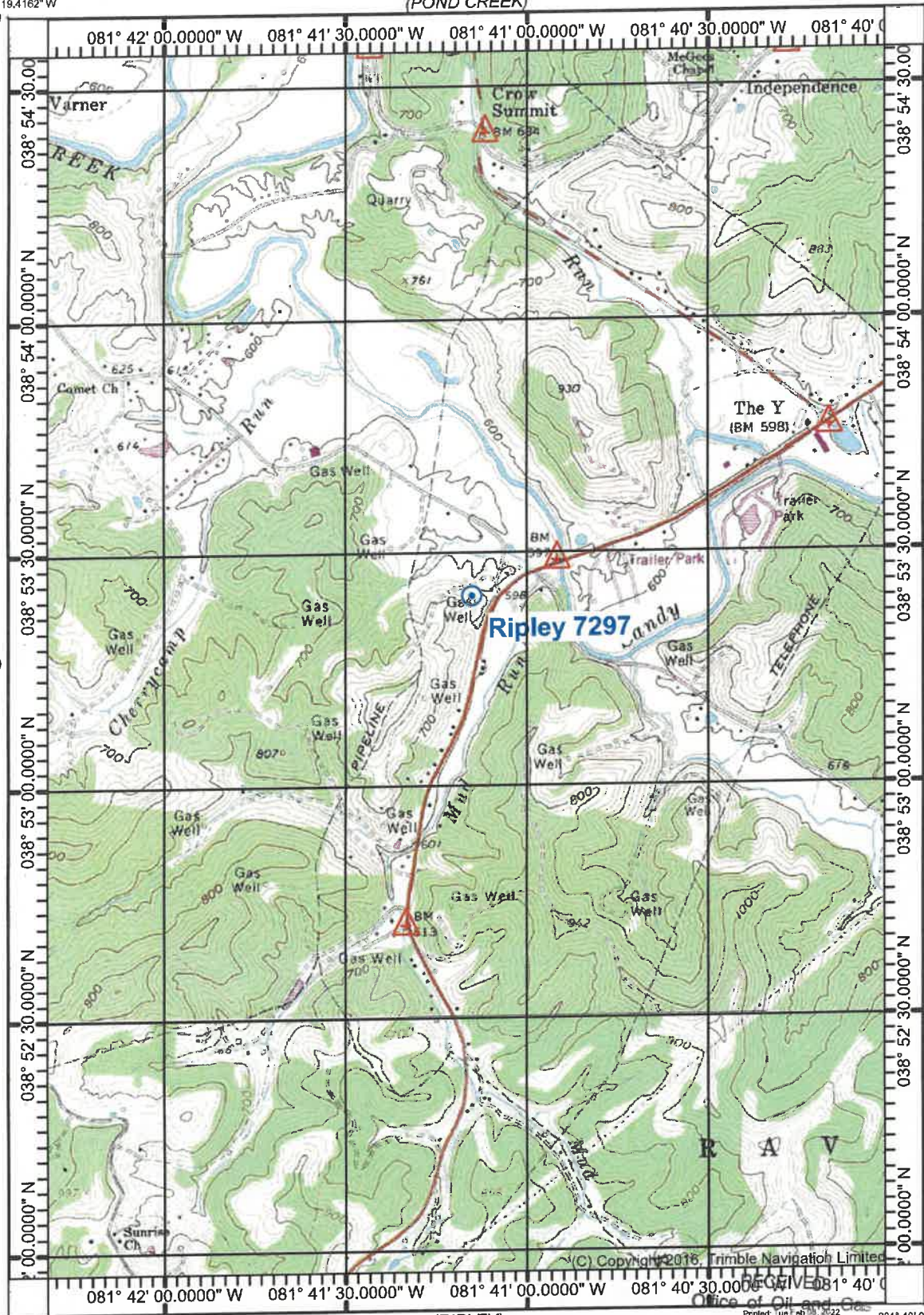
(PORTLAND)



081° 42' 19.4162" W
038° 54' 34.4244" N

(POND CREEK)

081° 40' 00.0959" W
038° 54' 34.4244" N



(RAVENSWOOD)

(LIVERPOOL)

038° 51' 56.6953" N
081° 42' 19.4162" W

(RIPLEY)

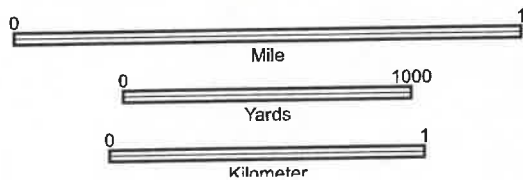
038° 51' 56.6953" N
081° 40' 00.0959" W

(COTTAGEVILLE)

(GAY)



SCALE 1:24000



CONTOUR INTERVAL 20 FT

SEP 11 2024

WV Department of Environmental Protection
38081-H5-TM-024
SANDYVILLE, WV

JAN 1, 1988

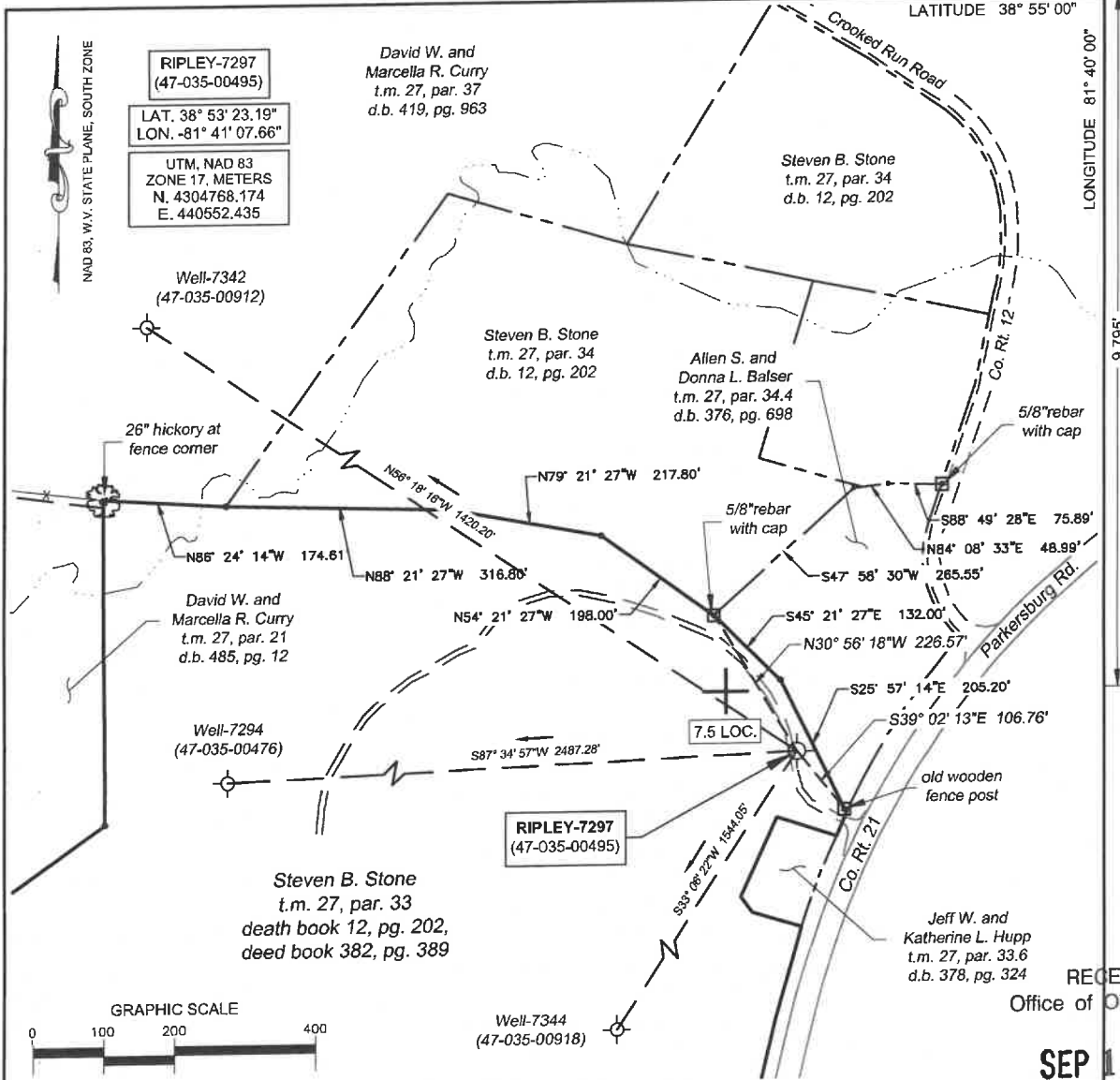
09/20/2024

Produced by Trimble Terrain Navigator Pro
Topography based on USGS 1:24,000
Maps

North American 1983 Datum (NAD83)

To place on the predicted North American
1927 move the projection lines 9M N and
13M E

(C) Copyright 2016, Trimble Navigation Limited




(+) DENOTES LOCATION OF WELL ON UNITED STATES TOPOGRAPHIC MAPS

FILE No 2101-3079-001-001
 DRAWING No. RIPLEY-7297
 SCALE 1"=200'
 MINIMUM DEGREE OF ACCURACY 1:200
 PROVEN SOURCE OF ELEVATION TRIMBLE R10
GPS UNIT

I THE UNDERSIGNED, HEREBY CERTIFY THAT THIS PLAT IS CORRECT TO THE BEST OF MY KNOWLEDGE AND BELIEF AND SHOWS ALL THE INFORMATION REQUIRED BY LAW AND THE REGULATIONS ISSUED AND PRESCRIBED BY THE DIVISION OF ENVIRONMENTAL PROTECTION.

(SIGNED) R. Thaw
 ROBERT F. THAW PS #965



STATE OF WEST VIRGINIA
 DIVISION OF ENVIRONMENTAL PROTECTION
 OFFICE OF OIL AND GAS
 NITRO, WV

DATE AUGUST 2 2024
 OPERATOR'S WELL No. 7297
 API WELL No. 47 035 - 00495

WELL TYPE: OIL GAS LIQUID INJECTION WASTE DISPOSAL
 (IF "GAS") PRODUCTION STORAGE DEEP SHALLOW

LOCATION: ELEVATION 604.4' WATER SHED SANDY CREEK
 DISTRICT RAVENSWOOD COUNTY JACKSON
 QUADRANGLE SANDYVILLE, WV

SURFACE OWNER STEVEN B. STONE ACREAGE 76.13
 OIL & GAS ROYALTY OWNER STEVEN B. AND DEBORAH STONE

LEASE ACREAGE 55.5 LEASE NO. 1052756-000

PROPOSED WORK: DRILL CONVERT DRILL DEEPER REDRILL FRACTURE
 STIMULATE PLUG OFF OLD FORMATION PERFORATE NEW FORMATION
 OTHER PHYSICAL CHANGE IN WELL (SPECIFY) _____
 PLUG AND ABANDON CLEAN OUT AND REPLUG

TARGET FORMATION ORISKANY ESTIMATED DEPTH 4834
 WELL OPERATOR COLUMBIA GAS TRANSMISSION, LLC DESIGNATED AGENT MARIA MEDVEDEVA
 ADDRESS PO BOX 1273, CHARLESTON, WV 25325-1273 ADDRESS 1700 MACCORKLE AVE., S.E. CHARLESTON, WV 25314

FORM IV-6 (8-78)

RECEIVED
 Office of Oil and Gas
 SEP 11 2024

09/20/2024

WW-7
8-30-06

4703500495 P



West Virginia Department of Environmental Protection
Office of Oil and Gas

WELL LOCATION FORM: GPS

API: 47-035-00495 WELL NO.: 7297

FARM NAME: Stone & Heatherington 7297

RESPONSIBLE PARTY NAME: Columbia Gas Transmission, LLC

COUNTY: Jackson DISTRICT: Ravenswood

QUADRANGLE: Sandyville, WV

SURFACE OWNER: Steven B. Stone

ROYALTY OWNER: Steven B. and Deborah Stone

UTM GPS NORTHING: 4304768

UTM GPS EASTING: 440552 GPS ELEVATION: 604.4 ft

The Responsible Party named above has chosen to submit GPS coordinates in lieu of preparing a new well location plat for a plugging permit or assigned API number on the above well. The Office of Oil and Gas will not accept GPS coordinates that do not meet the following requirements:

- Datum: NAD 1983, Zone: 17 North, Coordinate Units: meters, Altitude: RECEIVED
height above mean sea level (MSL) – meters. Office of Oil and Gas
- Accuracy to Datum – 3.05 meters
- Data Collection Method: SEP 11 2024
Survey grade GPS : Post Processed Differential _____
Real-Time Differential _____
Mapping Grade GPS _____ : Post Processed Differential _____
Real-Time Differential _____

WV Department of Environmental Protection

4. **Letter size copy of the topography map showing the well location.**
I the undersigned, hereby certify this data is correct to the best of my knowledge and belief and shows all the information required by law and the regulations issued and prescribed by the Office of Oil and Gas.

Signature Title Date

09/20/2024