



west virginia department of environmental protection

Office of Oil and Gas  
601 57<sup>th</sup> Street, S.E.  
Charleston, WV 25304  
(304) 926-0450  
fax: (304) 926-0452

Harold D. Ward, Cabinet Secretary  
[www.dep.wv.gov](http://www.dep.wv.gov)

Monday, July 1, 2024  
WELL WORK PERMIT  
Horizontal 6A / New Drill


ARSENAL RESOURCES LLC  
6031 WALLACE RD EXT., SUITE 101  
WEXFORD, PA 15090

Re: Permit approval for Laura Goff Davis 203  
47-033-06038-00-00

This well work permit is evidence of permission granted to perform the specified well work at the location described on the attached pages and located on the attached plat, subject to the provisions of Chapter 22 of the West Virginia Code of 1931, as amended, and all rules and regulations promulgated thereunder, and to any additional specific conditions and provisions outlined in the pages attached hereto. Notification shall be given by the operator to the Oil and Gas Inspector at least 24 hours prior to the construction of roads, locations, and/or pits for any permitted work. In addition, the well operator shall notify the same inspector 24 hours before any actual well work is commenced and prior to running and cementing casing. Spills or emergency discharges must be promptly reported by the operator to 1-800-642-3074 and to the Oil and Gas Inspector.

Please be advised that form WR-35, Well Operators Report of Well Work is to be submitted to this office within 90 days of completion of permitted well work, as should form WR-34 Discharge Monitoring Report within 30 days of discharge of pits, if applicable. Failure to abide by all statutory and regulatory provisions governing all duties and operations hereunder may result in suspension or revocation of this permit and, in addition, may result in civil and/or criminal penalties being imposed upon the operators.

Per 35 CSR 4-5.2.g this permit will expire in two (2) years from the issue date unless permitted well work is commenced. If there are any questions, please feel free to contact me at (304) 926-0450.

  
James A. Martin  
Chief

Operator's Well Number: Laura Goff Davis 203  
Farm Name: Laura Goff Davis  
U.S. WELL NUMBER: 47-033-06038-00-00  
Horizontal 6A New Drill  
Date Issued: 7/1/2024

Promoting a healthy environment.

07/05/2024

# PERMIT CONDITIONS

West Virginia Code § 22-6A-8(d) allows the Office of Oil and Gas to place specific conditions upon this permit. Permit conditions have the same effect as law. Failure to adhere to the specified permit conditions may result in enforcement action.

---

## CONDITIONS

---

1. This proposed activity may require permit coverage from the United States Army Corps of Engineers (USACE). Through this permit, you are hereby being advised to consult with USACE regarding this proposed activity.
2. If the operator encounters an unanticipated void, or an anticipated void at an unanticipated depth, the operator shall notify the inspector within 24 hours. Modifications to the casing program may be necessary to comply with W. Va. Code § 22-6A-5a (12), which requires drilling to a minimum depth of thirty feet below the bottom of the void, and installing a minimum of twenty (20) feet of casing. Under no circumstance should the operator drill more than one hundred (100) feet below the bottom of the void or install less than twenty (20) feet of casing below the bottom of the void.
3. When compacting fills, each lift before compaction shall not be more than 12 inches in height, and the moisture content of the fill material shall be within limits as determined by the Standard Proctor Density test of the actual soils used in specific engineered fill, ASTM D698, Standard Test Method for Laboratory Compaction Characteristics of Soil Using Standard Effort, to achieve 95 % compaction of the optimum density. Each lift shall be tested for compaction, with a minimum of two tests per lift per acre of fill. All test results shall be maintained on site and available for review.
4. Operator shall install signage per § 22-6A-8g (6) (B) at all source water locations included in their approved water management plan within 24 hours of water management plan activation.
5. Oil and gas water supply wells will be registered with the Office of Oil and Gas and all such wells will be constructed and plugged in accordance with the standards of the Bureau for Public Health set forth in its Legislative rule entitled *Water Well Regulations*, 64 C.S.R. 19. Operator is to contact the Bureau of Public Health regarding permit requirements. In lieu of plugging, the operator may transfer the well to the surface owner upon agreement of the parties. All drinking water wells within fifteen hundred feet of the water supply well shall be flow tested by the operator upon request of the drinking well owner prior to operating the water supply well.
6. Pursuant to the requirements pertaining to the sampling of domestic water supply wells/springs the operator shall, no later than thirty (30) days after receipt of analytical data provide a written copy to the Chief and any of the users who may have requested such analyses.
7. Notification shall be given by the operator to the Oil and Gas Inspector at least 24 hours prior to the construction of roads, locations and/or pits for any permitted work. In addition, the well operator shall notify the same inspector 24 hours before any actual well work is commenced and prior to running and cementing casing. Also, 24 hours prior to the initiation of the completion process the operator shall notify the Chief or his designee.
8. During the completion process the operator shall monitor annular pressures and report any anomaly noticed to the chief or his designee immediately.
9. If any explosion or other accident causing loss of life or serious personal injury occurs in or about a well or well work on a well, the well operator or its contractor shall give notice, stating the particulars of the explosion or accident, to the oil and gas inspector and the Chief, within 24 hours of said accident.
10. During the casing and cementing process, in the event cement does not return to the surface, the oil and gas inspector shall be notified within 24 hours.
11. The operator shall provide to the Office of Oil and Gas the dates of each of the following within 30 days of their occurrence: completion of construction of the well pad, commencement of drilling, cessation of drilling, completion of any other permitted well work, and completion of the well. Such notice shall be provided by sending an email to DEPOOGNotify@wv.gov.

07/05/2024

WW-6B  
(04/15)

4703306038

API NO. 47-033  
OPERATOR WELL NO. 203  
Well Pad Name: Laura Goff Davis

STATE OF WEST VIRGINIA  
DEPARTMENT OF ENVIRONMENTAL PROTECTION, OFFICE OF OIL AND GAS  
WELL WORK PERMIT APPLICATION

1) Well Operator: Arsenal Resources      494519412      Harrison      Clark      Clarksburg  
Operator ID      County      District      Quadrangle

2) Operator's Well Number: 203      Well Pad Name: Laura Goff Davis

3) Farm Name/Surface Owner: Laura Goff Davis      Public Road Access: Armory Road

4) Elevation, current ground: 1014.05 ft      Elevation, proposed post-construction: 1007.35 ft

5) Well Type (a) Gas       Oil \_\_\_\_\_      Underground Storage \_\_\_\_\_  
Other \_\_\_\_\_

(b) If Gas Shallow       Deep \_\_\_\_\_  
Horizontal       \_\_\_\_\_

6) Existing Pad: Yes or No No

7) Proposed Target Formation(s), Depth(s), Anticipated Thickness and Expected Pressure(s):  
Marcellus Shale, Top - 7002 ft, Base - 7089 ft, Anticipated Thickness - 87ft, Associated Pressure - 0.5 psi/ft

8) Proposed Total Vertical Depth: 7075 ft

9) Formation at Total Vertical Depth: Marcellus Shale

10) Proposed Total Measured Depth: 28,163 ft

11) Proposed Horizontal Leg Length: 20,040 ft

12) Approximate Fresh Water Strata Depths: 40', 121', 580'

13) Method to Determine Fresh Water Depths: Offset wells reporting water (033-01107, 033-04468, 033-004520)

14) Approximate Saltwater Depths: 1320'

15) Approximate Coal Seam Depths: WVGES - No Coal Mapped : 300ft Estimated

16) Approximate Depth to Possible Void (coal mine, karst, other): None Known

17) Does Proposed well location contain coal seams directly overlying or adjacent to an active mine?      Yes \_\_\_\_\_      No None Known

(a) If Yes, provide Mine Info: Name: \_\_\_\_\_  
Depth: \_\_\_\_\_  
Seam: \_\_\_\_\_  
Owner: \_\_\_\_\_

RECEIVED  
Office Of Oil and Gas

MAY 30 2024

WV Department of  
Environmental Protection

*Ky Wilder*  
Page 1 of 3

07/05/2024

WW-6B  
(04/15)

4703306038

API NO. 47- 033  
OPERATOR WELL NO. 203  
Well Pad Name: Laura Goff Davis

18)

**CASING AND TUBING PROGRAM**

TYPE	Size (in)	New or Used	Grade	Weight per ft. (lb/ft)	FOOTAGE: For Drilling (ft)	INTERVALS: Left in Well (ft)	CEMENT: Fill-up (Cu. Ft.)/CTS
Conductor	24	New	H-40	102.7	120	120 /	CTS
Fresh Water	13.375	New	J-55	54.5	650	650 /	CTS
Coal							
Intermediate	9.625	New	J-55	40	2600	2600 /	CTS /
Production	5.5	New	P-110	20	28163	28163 /	TOC @ 2450 /
Tubing							
Liners							

TYPE	Size (in)	Wellbore Diameter (in)	Wall Thickness (in)	Burst Pressure (psi)	Anticipated Max. Internal Pressure (psi)	Cement Type	Cement Yield (cu. ft./k)
Conductor	24	36			0	Class A/L, 3% CaCl2	1.2
Fresh Water	13.375	17.5	0.38	2,730	900	Class A/L, 3% CaCl2	1.2
Coal							
Intermediate	9.625	12.25	0.395	3,950	1500	Class A/L, 3% CaCl2	1.29
Production	5.5	8.5-8.75	0.361	15,920 /	11,500	Class A/L, Poz	1.29/1.34
Tubing					5,000		
Liners					N/A		

**PACKERS**

Kind:				
Sizes:				
Depths Set:				

RECEIVED  
Office Of Oil and Gas

MAY 30 2024

WV Department of  
Environmental Protection

*Ky W. [Signature]*

WW-6B  
(10/14)

RECEIVED  
Office Of Oil and Gas

MAY 30 2024

WV Department of  
Environmental Protection

4703306038

API NO. 47- 033 -

OPERATOR WELL NO. 203

Well Pad Name: Laura Golf Davis

19) Describe proposed well work, including the drilling and plugging back of any pilot hole:

The well will be started with a conductor rig drilling a 36" hole to Conductor programmed depth then running 24" casing and circulate cement back to surface. The conductor rig will move out and the drilling rig will move in and rig up. The drilling rig will then spud a 17 1/2" hole and drill to fresh water casing (Surface) to the programmed depth, Run 13- 3/8" casing and cement to surface. The rig will continue drilling a 12- 1/4" intermediate hole to the programmed depth, run 9- 5/8" casing and cement to surface. The rig will then continue to drill an 8- 3/4" hole to a designed KOP. We will then start drilling the curve and lateral section to the programmed total measured depth, run 5 1/2" casing and cement according to the program.

20) Describe fracturing/stimulating methods in detail, including anticipated max pressure and max rate:

The well will be completed using a plug and perforation method and stimulated with a slickwater and sand slurry. The anticipated maximum rate will be 90 bpm and the maximum pressure will be 11,500 psi.

21) Total Area to be disturbed, including roads, stockpile area, pits, etc., (acres): 17.13

22) Area to be disturbed for well pad only, less access road (acres): 6.54

23) Describe centralizer placement for each casing string:

24" - No centralizers 13 3/8" - one bow spring centralizer on every other joint 9 5/8" - one bow spring centralizer every third joint from TD to surface 5 1/2" - one semi rigid centralizer on every joint from TD of casing to end of curve. Then every other joint to KOP. Every third joint from KOP to 2,700'; there will be no centralizers from 2,700' to surface.

24) Describe all cement additives associated with each cement type:

24" will be circulated to surface. The 13 3/8" casing will be cemented to surface with Class A/L cement and no greater than 3% CaCl (calcium chloride). The 9 5/8" casing will be cemented to surface with Class A/L cement, & no greater than 3% calcium chloride. The 5 1/2" production string will be cemented back to 1,350' (+/- 150' above the casing shoe for the 9 5/8") with Class A/L Poz cement retarded (to extend pumpability) cellophane flaked for fluid loss, Bentonite gel as an extender (increased pumpability and fluid loss), a defoaming agent to decrease cement foaming during mixing to insure the cement is of proper weight to placement and possibly gypsum gas blocking additive to aid in blocking/gas migration (in combination with other additive mentioned here, helps cement achieve a "right angle" set) during the plastic phase of the cement set-up.

25) Proposed borehole conditioning procedures:

Top holes will be drilled with fresh water KOP. At KOP, the wellbore will be loaded with synthetic oil based mud, barite-weighted mud system with such properties as to build a filter-cake on the face of the bore-hole. This will provide lubricity as well as stabilizing the well bore. We will begin rotating the drill string and mud will be circulated upon reaching TD until no further cuttings are observed coming across the shaker screens. Once clean mud is circulated back to surface, we will pull three stands of drill pipe, load the hole, pull three strands and load the hole. The weight indicator on the rig will be monitored for any occurrences of drag and if any are noticed, we will re-run the previous stand of pipe pulled across and circulate 2x bottoms up while watching shakers for signs of cuttings. Once at the base curve, the string will be continuously rotated while pumping 2x bottoms up. We will pull three stands and fill the hole until we reach the vertical section of the well.

\*Note: Attach additional sheets as needed.

*Ky Wilcox*  
Page 3 of 3

07/05/2024



Other Names:	LGD 203
Surface Location:	LAT 39.263471N x Long -80.365478 W
Bottom Hole Location:	LAT 39.212599N x Long -80.332553 W
Directional Plan Vs.	SDI #1
Total Depth (MD)	28,162

County:	Harrison		
State:	WV		
AFE #:	000000	API #:	0
RKB:	26		
Ground Level:	1,007		

Logs	Significant Formations (TVD)	Depth (ft) MD	Depth (ft) TVD	Hole Size	Casing and Cement	Mud	Directional & Surveys Drg /Csg Point
------	------------------------------	---------------	----------------	-----------	-------------------	-----	--------------------------------------

None	Section 1	120	120	Drive Pipe	24" 94# H-40 BTC		Vertical
None	Section 2	650	650		17 1/2" (PDC)		Floc Water

Possible CBL after cement job		650	650		Cement	Class A, 3% CaCl2	
					Density/Yield/Volume (sx)	15.6	1.2
					TOC	Surface	

None	Section 3	2,600	2,600		12 1/4" (PDC)		Floc Water
					Cement (Lead/Tail)	Class A, 3% CaCl2	
					Density/Yield/Volume (sx)	15.6	1.19
					TOC	Surface	

Wireline: None					9 5/8" 40# J-55 LTC		Vertical
Mudloggers: KOP - TD					Mud Data		
KOP @ 6,962	Section 4				Floc Water	From 120	To 2600
					Floc Water	2600	6,962
					11.5- 12.0 ppg SOBM	6,962	28,162

Formation	Depth (Tss)	Top (TVD)	Base (TVD)
Bakerstown Coal	0	0	0
Brush Creek Coal	0	0	0
Upper Freeport Coal	0	0	0
Lower Freeport Coal	0	0	0
Upper Kittanning Coal	0	0	0
Middle Kittanning Coal	0	0	0
Lower Kittanning Coal	0	0	0
Big Lime	0	0	0
Balltown Sandstone	0	0	0
Bradford Sandstone	0	0	0
Benson Sandstone	0	0	0
1st Elk Siltstone	0	0	0
Burkett Shale	0	0	0
Tully Limestone	0	0	0
Mahantango Shale	0	0	0
Marcellus Shale	0	0	0
Purcell Limestone	0	0	0
Lower Marcellus Shale	0	0	0
TARGET	0	0	0
Onondaga Limestone	0	0	0

MD	28,162
TVD	7075
Azimuth	65










Revision 1  
 Note: Not drawn to scale  
 Cement Outside Casing Seal Assembly in Annulus  
 Date Last Revised: 9-May-24  
 Ross Schweitzer

RECEIVED  
 Office Of Oil and Gas  
 MAY 30 2024  
 WV Department of  
 Environmental Protection

07/05/2024

4703306038

WW-9  
(4/16)

API Number 47 - 033 - \_\_\_\_\_  
Operator's Well No. Laura Goff Davis 203

STATE OF WEST VIRGINIA  
DEPARTMENT OF ENVIRONMENTAL PROTECTION  
OFFICE OF OIL AND GAS

FLUIDS/ CUTTINGS DISPOSAL & RECLAMATION PLAN

Operator Name Arsenal Resources OP Code 494519412

Watershed (HUC 10) West Fork Quadrangle Clarksburg

Do you anticipate using more than 5,000 bbls of water to complete the proposed well work? Yes  No

Will a pit be used? Yes  No

If so, please describe anticipated pit waste: \_\_\_\_\_

Will a synthetic liner be used in the pit? Yes  No  If so, what ml.? \_\_\_\_\_

Proposed Disposal Method For Treated Pit Wastes:

- Land Application
- Underground Injection ( UIC Permit Number \_\_\_\_\_ )
- Reuse (at API Number Various )
- Off Site Disposal (Supply form WW-9 for disposal location)
- Other (Explain \_\_\_\_\_)

Will closed loop system be used? If so, describe: Yes, the closed loop system will contain all of the drilling medium and drill cuttings on location and then be taken to a landfill

Drilling medium anticipated for this well (vertical and horizontal)? Air, freshwater, oil based, etc. Vertical: Freshwater, Horizontal: Oil based mud

-If oil based, what type? Synthetic, petroleum, etc. synthetic

Additives to be used in drilling medium? Bentonite, soap & polymer sticks, soda ash, sodium bicarbonate, defoamer, base oil, emulsifiers, lime, barite

Drill cuttings disposal method? Leave in pit, landfill, removed offsite, etc. landfill

-If left in pit and plan to solidify what medium will be used? (cement, lime, sawdust) n/a

-Landfill or offsite name/permit number? Meadowfill Landfill/Waste Management, Westmoreland Sanitary Landfill, Apex Landfill

Permittee shall provide written notice to the Office of Oil and Gas of any load of drill cuttings or associated waste rejected at any West Virginia solid waste facility. The notice shall be provided within 24 hours of rejection and the permittee shall also disclose where it was properly disposed.

I certify that I understand and agree to the terms and conditions of the GENERAL WATER POLLUTION PERMIT issued on August 1, 2005, by the Office of Oil and Gas of the West Virginia Department of Environmental Protection. I understand that the provisions of the permit are enforceable by law. Violations of any term or condition of the general permit and/or other applicable law or regulation can lead to enforcement action.

I certify under penalty of law that I have personally examined and am familiar with the information submitted on this application form and all attachments thereto and that, based on my inquiry of those individuals immediately responsible for obtaining the information, I believe that the information is true, accurate, and complete. I am aware that there are significant penalties for submitting false information, including the possibility of fine or imprisonment.

Company Official Signature [Signature]

Company Official (Typed Name) Dave Boyer

Company Official Title Director of Geology & Development Planning

RECEIVED  
Office of Oil and Gas  
MAY 30 2024

Subscribed and sworn before me this 28th day of May, 2024

Annmarie O'Connor Notary Public

My commission expires 3/17/2026

Commonwealth of Pennsylvania - Notary Seal  
Annmarie O'Connor, Notary Public  
Allegheny County  
My commission expires March 17, 2026  
Commission number 1013834  
Member, Pennsylvania Association of Notaries

Ky W. [Signature]  
07/05/2024

Form WW-9

Operator's Well No. Laura Goff Davis 203

**Arsenal Resources**

Proposed Revegetation Treatment: Acres Disturbed 17.050 Prevegetation pH 6.8 average

Lime 2.67 Tons/acre or to correct to pH 6.4

Fertilizer type 10-20-20

Fertilizer amount 1000 lbs/acre

Mulch 3-4 Tons/acre

RECEIVED  
Office Of Oil and Gas

MAY 30 2024

WV Department of  
Environmental Protection

Seed Mixtures

**Temporary**

**Permanent**

Seed Type	lbs/acre	Seed Type	lbs/acre
Orchard Grass	129	Orchard Grass	129
Rye	93	Rye	93
Clover	24	Clover	24
Timothy	45	Timothy	45

Attach:

Maps(s) of road, location, pit and proposed area for land application (unless engineered plans including this info have been provided). If water from the pit will be land applied, include dimensions (L x W x D) of the pit, and dimensions (L x W), and area in acreage, of the land application area.

Photocopied section of involved 7.5' topographic sheet.

Plan Approved by: Ky Willett

Comments: \_\_\_\_\_

\_\_\_\_\_

\_\_\_\_\_

\_\_\_\_\_

\_\_\_\_\_

\_\_\_\_\_

\_\_\_\_\_

Title: Inspector Date: 5/22/24

Field Reviewed? (  ) Yes (  ) No



4703306038



**ARSENAL**  
R E S O U R C E S

**SITE SAFETY PLAN**

RECEIVED  
Office Of Oil and Gas

MAY 30 2024

WV Department of  
Environmental Protection

**Laura Goff Davis PAD, WELL #203**

**911 Address:**

**920 Armory Rd  
Clarksburg, WV 26301**

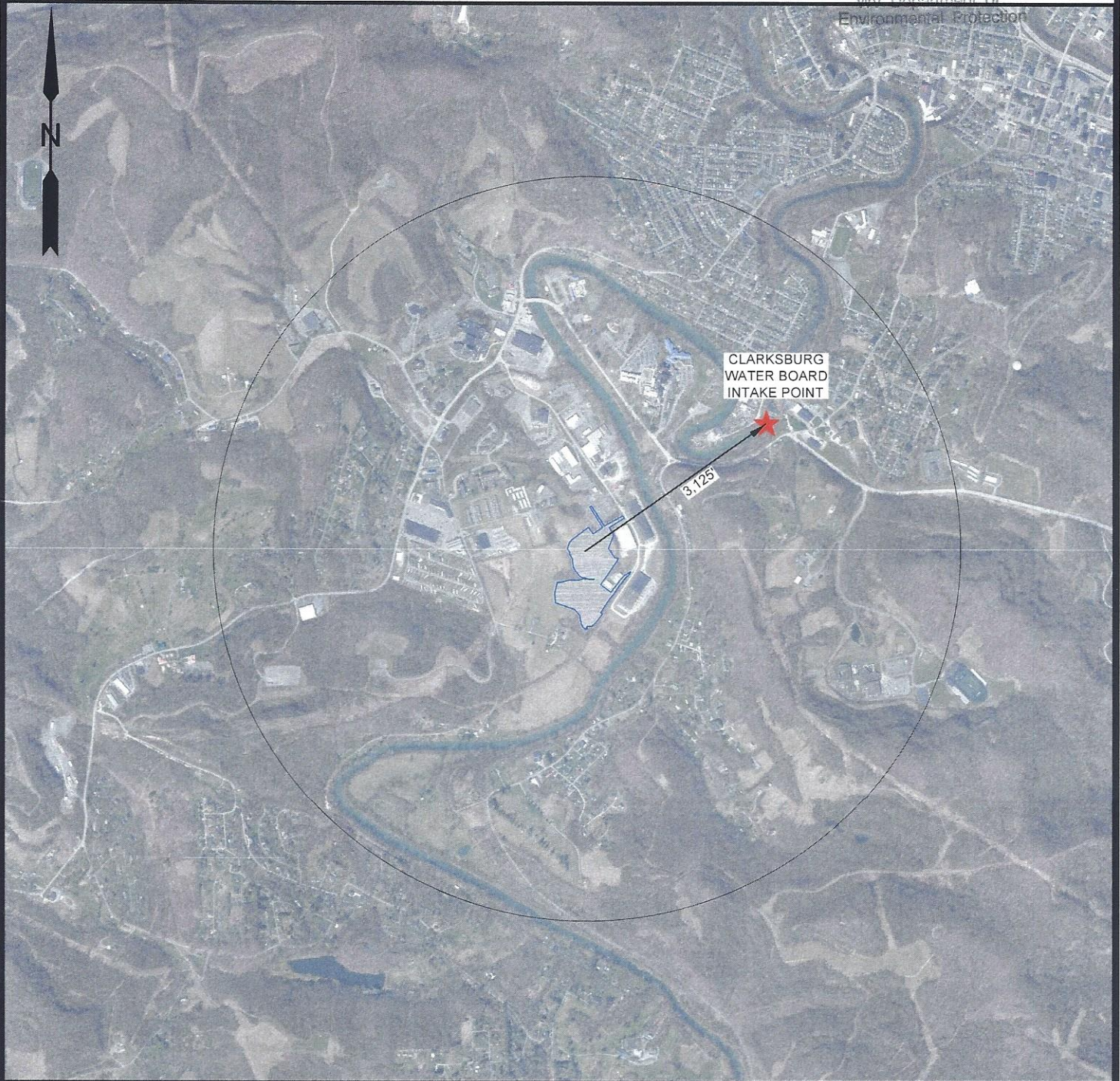
*Ky Willett*



# ARSENAL RESOURCES LGD WELL PAD PUBLIC WATER INTAKE MAP

RECEIVED  
Office Of Oil and Gas

MAY 30 2024

WV Department of  
Environmental Protection



 <small>12 Vanhorn Drive   P.O. Box 150   Glenville, WV 26351   304.462.5634 1412 Kanawha Boulevard, East   Charleston, WV 25301   304.346.3952 254 East Beckley Bypass   Beckley, WV 25801   304.255.5296 sllswv.com</small>	2022 AERIAL		OPERATOR:		
	COUNTY	DISTRICT	PREPARED FOR:		
HARRISON	CLARK	ARSENAL RESOURCES 6031 WALLACE RD. EXT. SUITE 101 WEXFORD, PA 15090			
DRAWN BY	JOB NO.	DATE	SCALE		
C.P.M.	9423	11-06-2023	1" - 2000'		

**LGD WELL PAD  
WELL NO. 203  
ARSENAL RESOURCES**

T.H. LATITUDE 39°17'30"  
B.H. LATITUDE 39°15'00"

CURVE	RADIUS	ARC LENGTH	CHORD LENGTH	CHORD BEARING
C1	1330.08'	186.88'	186.72'	N 68°20' E
C2	214.73'	180.35'	175.10'	S 88°20' E
C3	544.76'	255.87'	253.52'	S 51°25' E
C4	1249.43'	448.09'	445.69'	S 28°43' E

T.H. LONGITUDE 80°20'00"  
B.H. LONGITUDE 80°17'30"

**NOTES ON SURVEY**

1. NO WATER WELLS WERE FOUND WITHIN 250' OF PROPOSED GAS WELL. NO AGRICULTURAL BUILDINGS > 2500 SQ. FT. OR DWELLINGS WERE FOUND WITHIN 625' OF THE CENTER OF PROPOSED WELL PAD.
2. WELL SPOT CIRCLE & TOPO MARK SCALE ARE 1"=2000'

LINE	BEARING	DISTANCE
L1	N 79°55' E	151.98'
L2	N 65°18' E	1878.34'
L3	S 19°02' E	20037.37'
L4	N 66°30' W	406.19'
L5	S 70°16' E	437.02'

**(S.P.C. NORTH ZONE) (UTM(M) ZONE 17)**

NAD'83 S.P.C.(FT) N. 279,257.32 E. 1,723,453.52  
 NAD'83 GEO. LAT-(N) 39.263471 LONG-(W) 80.365478  
 NAD'83 UTM (M) N. 4,346,206.69 E. 554,740.24

**LANDING POINT**

NAD'83 S.P.C.(FT) N. 279,583.7 E. 1,726,070.5  
 NAD'83 GEO. LAT-(N) 39.264436 LONG-(W) 80.356247  
 NAD'83 UTM (M) N. 4,346,319.4 E. 555,535.9

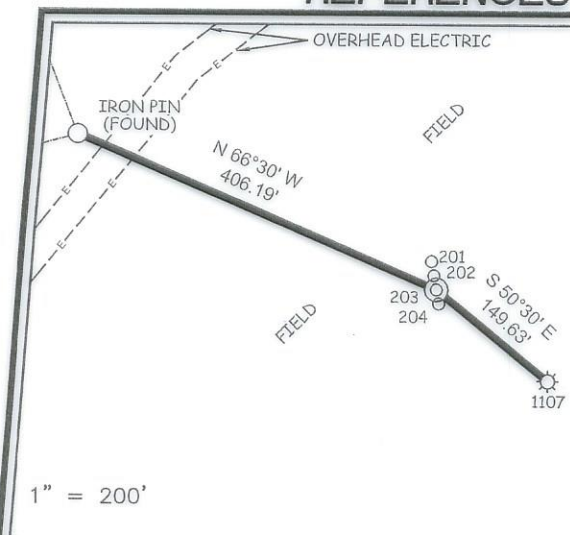
**BOTTOM HOLE**

NAD'83 S.P.C.(FT) N. 260,641.4 E. 1,732,603.8  
 NAD'83 GEO. LAT-(N) 39.212599 LONG-(W) 80.332553  
 NAD'83 UTM (M) N. 4,340,581.6 E. 557,622.3

T.H.

B.H.

**REFERENCES**



12 Vanhorn Drive | P.O. Box 150 | Glenville, WV 26351 | 304.462.5634  
 1412 Kanawha Boulevard, East | Charleston, WV 25301 | 304.346.3952  
 254 East Beckley Bypass | Beckley, WV 25801 | 304.255.5296  
 slsw.com

I THE UNDERSIGNED, HEREBY CERTIFY THAT THIS PLAT IS CORRECT TO THE BEST OF MY KNOWLEDGE AND BELIEF AND SHOWS ALL THE INFORMATION REQUIRED BY LAW AND THE REGULATIONS ISSUED AND PRESCRIBED BY THE DIVISION OF ENVIRONMENTAL PROTECTION.

P.S. 677 Gregory A. Smith



(+) DENOTES LOCATION OF WELL ON UNITED STATES TOPOGRAPHIC MAPS  
 DATE MAY 20, 2024  
 REVISED \_\_\_\_\_, 20\_\_\_\_  
 OPERATORS WELL NO. 203  
 API WELL NO. 47 - 033 - 06D38  
 STATE COUNTY PERMIT

MINIMUM DEGREE OF ACCURACY 1 / 2500 FILE NO. 9423P203R.dwg  
 HORIZONTAL & VERTICAL CONTROL DETERMINED BY: DGPS (SURVEY GRADE TIE TO CORS NETWORK) SCALE 1" = 2000'

STATE OF WEST VIRGINIA  
 DIVISION OF ENVIRONMENTAL PROTECTION  
 OFFICE OF OIL AND GAS



WELL TYPE: OIL \_\_\_\_\_ GAS X LIQUID INJECTION \_\_\_\_\_ WASTE DISPOSAL \_\_\_\_\_ IF "GAS" PRODUCTION X STORAGE \_\_\_\_\_ DEEP \_\_\_\_\_ SHALLOW X

LOCATION: ELEVATION GROUND = 1,011.18' PROPOSED = 1,007.35' WATERSHED WEST FORK RIVER

DISTRICT CLARK COUNTY HARRISON QUADRANGLE CLARKSBURG

SURFACE OWNER LAURA GOFF DAVIS ACREAGE 161.22±

ROYALTY OWNER LAURA GOFF DAVIS, ET AL ACREAGE 400±

PROPOSED WORK: DRILL X CONVERT \_\_\_\_\_ DRILL DEEPER \_\_\_\_\_ REDRILL \_\_\_\_\_ FRACTURE OR STIMULATE X PLUG OFF OLD FORMATION \_\_\_\_\_ PERFORATE NEW FORMATION \_\_\_\_\_ PLUG AND ABANDON \_\_\_\_\_ CLEAN OUT AND REPLUG \_\_\_\_\_ OTHER \_\_\_\_\_

PHYSICAL CHANGE IN WELL (SPECIFY) \_\_\_\_\_ TARGET FORMATION MARCELLUS

WELL OPERATOR ARSENAL RESOURCES DESIGNATED AGENT ERIC MORRIS

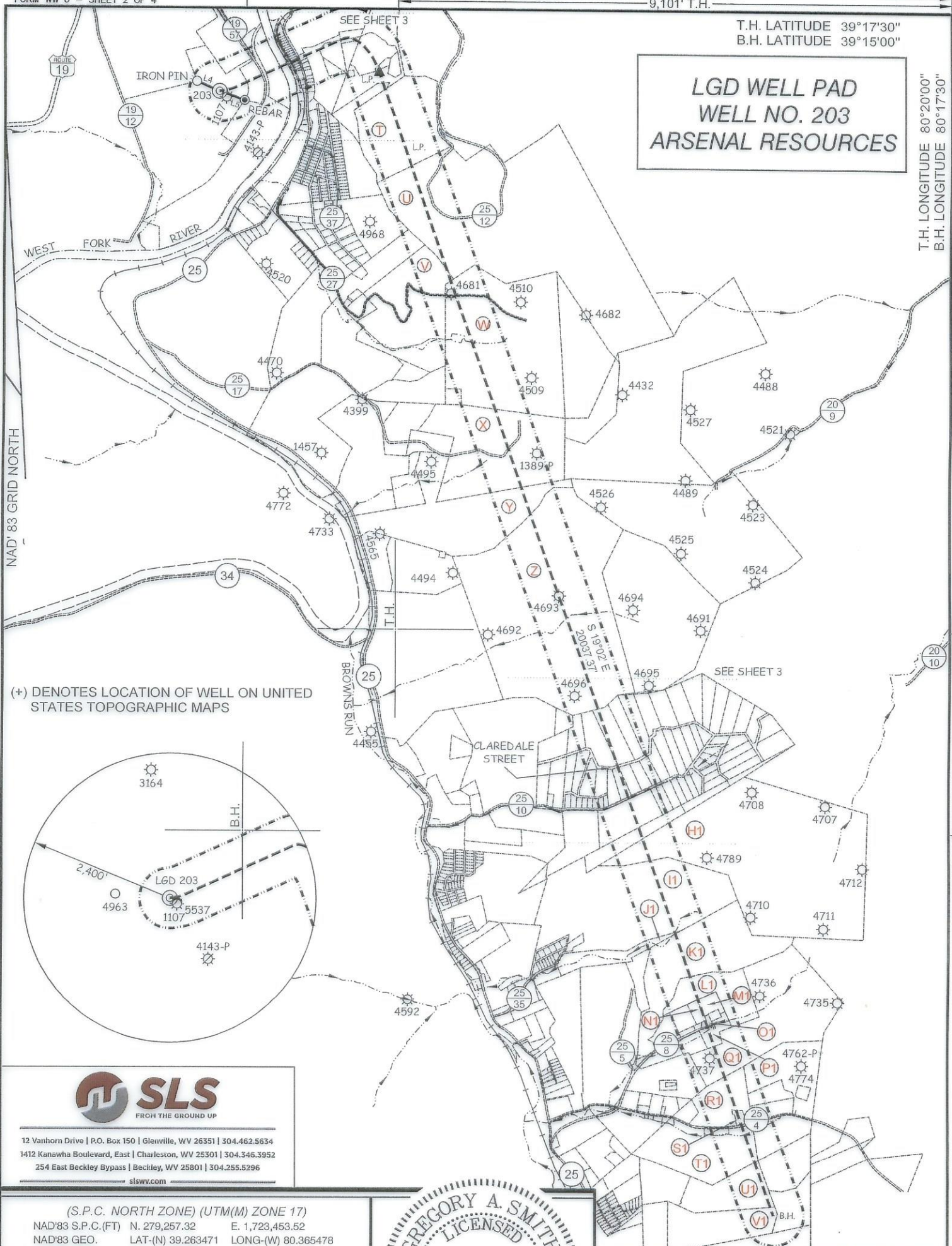
ADDRESS 6031 WALLACE RD. EXT. SUITE 300 ADDRESS 633 WEST MAIN STREET  
WEXFORD, PA 15090 BRIDGEPORT, WV 26330

COUNTY NAME

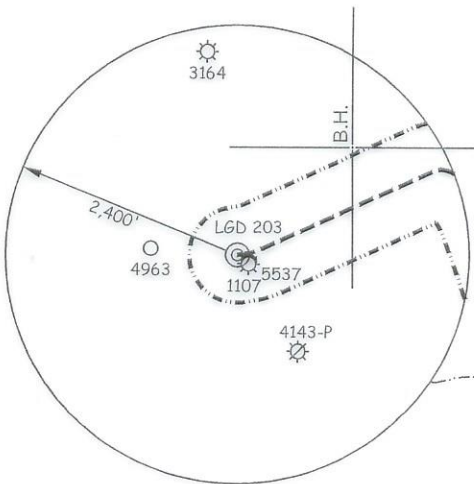
PERMIT

07/05/2024

**LGD WELL PAD  
WELL NO. 203  
ARSENAL RESOURCES**



(+) DENOTES LOCATION OF WELL ON UNITED STATES TOPOGRAPHIC MAPS



12 Vanhorn Drive | P.O. Box 150 | Glenville, WV 26351 | 304.462.5634  
1412 Kanawha Boulevard, East | Charleston, WV 25301 | 304.346.3952  
254 East Beckley Bypass | Beckley, WV 25801 | 304.255.5296  
slsvv.com



P.S. 677 *Gregory A. Smith*

**LEGEND**

- LEASE LINE
- SURFACE LINE
- WELL LATERAL
- 500' OFFSET LINE
- TIE LINE
- CREEK
- ROAD
- COUNTY ROUTE
- PROPOSED WELL
- EXISTING WELL
- PERMITTED WELL
- TAX MAP-PARCEL
- SURFACE OWNER (SEE TABLE)
- LEASE # (SEE WW-6A1)

07/05/2024

COUNTY NAME  
PERMIT

(S.P.C. NORTH ZONE) (UTM(M) ZONE 17)		
NAD'83 S.P.C.(FT)	N. 279,257.32	E. 1,723,453.52
NAD'83 GEO.	LAT-(N) 39.263471	LONG-(W) 80.365478
NAD'83 UTM (M)	N. 4,346,206.69	E. 554,740.24
LANDING POINT		
NAD'83 S.P.C.(FT)	N. 279,583.7	E. 1,726,070.5
NAD'83 GEO.	LAT-(N) 39.264436	LONG-(W) 80.356247
NAD'83 UTM (M)	N. 4,346,319.4	E. 555,535.9
BOTTOM HOLE		
NAD'83 S.P.C.(FT)	N. 260,641.4	E. 1,732,603.8
NAD'83 GEO.	LAT-(N) 39.212599	LONG-(W) 80.332553
NAD'83 UTM (M)	N. 4,340,581.6	E. 557,622.3

SCALE 1" = 2000' FILE NO. 9423P203R.dwg

DATE MAY 20, 20 24

REVISED, 20

OPERATORS WELL NO. 203

API WELL NO. 47-033-06038

STATE COUNTY PERMIT

STATE OF WEST VIRGINIA  
DIVISION OF ENVIRONMENTAL PROTECTION  
OFFICE OF OIL AND GAS

WELL OPERATOR	ARSENAL RESOURCES	DESIGNATED AGENT	ERIC MORRIS
ADDRESS	6031 WALLACE RD. EXT. SUITE 101 WEXFORD, PA 15090	ADDRESS	633 WEST MAIN STREET BRIDGEPORT, WV 26330

LGD WELL PAD  
WELL NO. 203  
ARSENAL RESOURCES



12 Vanhorn Drive | P.O. Box 150 | Glenville, WV 26351 | 304.462.5634  
1412 Kanawha Boulevard, East | Charleston, WV 25301 | 304.346.3952  
254 East Beckley Bypass | Beckley, WV 25801 | 304.255.5296  
slsvw.com



SCALE 1" = 500'



SCALE 1" = 500'

FILE NO. 9423P203R.dwg

DATE MAY 20, 2024

REVISED

OPERATORS WELL NO. 203

API WELL NO. 47 — 033 — 06038  
STATE COUNTY PERMIT



STATE OF WEST VIRGINIA  
DIVISION OF ENVIRONMENTAL PROTECTION  
OFFICE OF OIL AND GAS



P.S. 677 *Gregory A. Smith*

WELL OPERATOR ARSENAL RESOURCES  
ADDRESS 6031 WALLACE RD. EXT. SUITE 101  
WEXFORD, PA 15090

DESIGNATED AGENT ERIC MORRIS  
ADDRESS 633 WEST MAIN STREET  
BRIDGEPORT, WV 26330

COUNTY NAME

PERMIT

LGD WELL PAD  
WELL NO. 203  
ARSENAL RESOURCES



12 Vanhorn Drive | P.O. Box 150 | Glenville, WV 26351 | 304.462.5634  
1412 Kanawha Boulevard, East | Charleston, WV 25301 | 304.346.3952  
254 East Beckley Bypass | Beckley, WV 25801 | 304.255.5296

slswv.com

TAG	PARCEL	SURFACE OWNER/ROAD/RIVER	ACREAGE
A	1-326-37	LAURA GOFF DAVIS	161.22
B	1-326-37.3	SHAFFER ENTERPRISES INC	3.82
ROAD	N/A	COUNTY ROUTE 19/57-ARMORY ROAD	N/A
C	1-326-85	GENERAL CORPORATION	1.45
D	1-326-38	GENERAL CORPORATION	8.21
E	N/A	WEST FORK RIVER	N/A
F	1-115-14	MINNIE REED WHALEY	LOT 1
G	1-326-102	W.V. STATE RAIL AUTHORITY	108.47
H	1-115-20	MICHAEL W & PAMELA J HARRIS	LOT 11
I	1-115-22	PAMELA J HARRIS	LOT 12
ROAD	N/A	COUNTY ROUTE 25-WESTON FAIRMONT TURNPIKE	N/A
J	1-115-21	MICHAEL W & PAMELA J HARRIS	LOT 100 X 120
K	1-326-84.2	CHARLES & DEBRA MCCLUNG	9.3
L	1-326-43.3	MICHAEL J & MARTA L HODGE	3.07
M	1-326-43.6	LISA D & JASON B MENENDEZ	1.11
N	1-326-43.5	LISA D MENENDEZ ET AL	0.43
O	1-326-43.2	LISA D MENENDEZ ET AL	1.69
P	1-326-44.5	AMY MACCOLEMAN	7.88
Q	1-326-44.14	JOHNNA LEE POST & T SCOTT AUSTIN	0.547
R	1-326-44	WVTD LLC	11.58
S	1-326-44.7	MARK A & HAZEL L CARDER	5.63
T	1-327-12	GENESIS YOUTH CRISIS INC.	40.4
U	3-326-26	HARRISON COUNTY BOARD OF EDUCATION	185.84
V	1-326-82	DIANA LYNN BARNETT	40
W	1-347-5	MICHAEL E & MELISSA L WHITE	94.4
ROAD	N/A	COUNTY ROUTE 25/27- DOLL RUN ROAD	N/A
X	1-347-4	MARK A SKASIK	62.42
Y	1-347-29	KURT SKASIK	60.8
Z	12-347-32	WV DNR	245.15
A1	12-347-44	MICHAEL W & MARY M BALL	LOT 46
B1	12-347-43	I F MAXWELL	LOT 47
C1	12-347-81	MICHAEL W & MARY M BALL	LOT 66
ROAD	N/A	STREET IN CLAREDALE SUBDIVISION	N/A
D1	12-347-82	MICHAEL W & MARY M BALL	LOT 67
E1	12-347-83	MICHAEL W & MARY M BALL	LOT 68
ROAD	N/A	COUNTY ROUTE 25/10-MT CLARE & NORWOOD RD.	N/A
F1	12-367-8	GEORGE E BENYA	12
G1	12-367-9	MICHAEL W & MARY M BALL	10.46
H1	1-367-37	WV DNR	160
I1	12-367-36.1	PERRY H ALLEN ETAL	79
J1	12-367-35	DEBRA MCCUTCHEON	9.64
K1	12-367-43	KENNETH W MONEYPENNY	51.415
L1	12-367-46	DEBORAH CUNNINGHAM ET AL	17.39
M1	12-2013-4	CHARLES LEE FRYE	2.51
N1	12-2013-3	ROBERT LEE FRYE ET AL	1.48
O1	12-2013-6	PERRY & DONNA JENKINS	LOT P/O 6,7,1,2,
ROAD	N/A	COUNTY ROUTE 25/8-FLORENCE HOLLOW RD.	N/A
P1	12-2013-10.1	DONNA JENKINS ETAL	2.53
Q1	12-367-55.1	MARK S & MARCIE G BRAGG	56.81
R1	12-367-55.2	TIMBER CREST DEVELOPMENT LLC	14.89
S1	12-367-55.4	TIMBER CREST DEVELOPMENT LLC	0.91
ROAD	N/A	COUNTY ROUTE 25/4-CHUBB RUN RD.	N/A
T1	12-367-55	RUDY D LARRY & RONALD D LARRY	36.76
U1	12-387-10	RONALD H ROGERS	19.36
V1	12-387-11	RONALD H ROGERS	22.83

FILE NO. 9423P203R.dwg

DATE MAY 20, 20 24

REVISED \_\_\_\_\_

OPERATORS WELL NO. 203

API WELL NO. 47 — 033 — 06038

STATE COUNTY PERMIT



STATE OF WEST VIRGINIA  
DIVISION OF ENVIRONMENTAL PROTECTION  
OFFICE OF OIL AND GAS

07/05/2024

P.S. 677 *Gregory A. Smith*

WELL OPERATOR ARSENAL RESOURCES ADDRESS 6031 WALLACE RD. EXT. SUITE 101 WEXFORD, PA 15090

DESIGNATED AGENT ERIC MORRIS ADDRESS 633 WEST MAIN STREET BRIDGEPORT, WV 26330

COUNTY NAME PERMIT

WW-6A1  
(5/13)

Operator's Well No. Laura Goff Davis #203

**INFORMATION SUPPLIED UNDER WEST VIRGINIA CODE  
Chapter 22, Article 6A, Section 5(a)(5)  
IN LIEU OF FILING LEASE(S) AND OTHER CONTINUING CONTRACT(S)**

Under the oath required to make the verification on page 1 of this Notice and Application, I depose and say that I am the person who signed the Notice and Application for the Applicant, and that –

- (1) the tract of land is the same tract described in this Application, partly or wholly depicted in the accompanying plat, and described in the Construction and Reclamation Plan;
- (2) the parties and recordation data (if recorded) for lease(s) or other continuing contract(s) by which the Applicant claims the right to extract, produce or market the oil or gas are as follows:

Lease Name or Number	Grantor, Lessor, etc.	Grantee, Lessee, etc.	Royalty	Book/Page
See attached				


RECEIVED  
Office Of Oil and Gas  
MAY 30 2024  
WV Department of  
Environmental Protection

**Acknowledgement of Possible Permitting/Approval  
In Addition to the Office of Oil and Gas**

The permit applicant for the proposed well work addressed in this application hereby acknowledges the possibility of the need for permits and/or approvals from local, state, or federal entities in addition to the DEP, Office of Oil and Gas, including but not limited to the following:

- WV Division of Water and Waste Management
- WV Division of Natural Resources WV Division of Highways
- U.S. Army Corps of Engineers
- U.S. Fish and Wildlife Service
- County Floodplain Coordinator

The applicant further acknowledges that any Office of Oil and Gas permit in no way overrides, replaces, or nullifies the need for other permits/approvals that may be necessary and further affirms that all needed permits/approvals should be acquired from the appropriate authority before the affected activity is initiated.

Well Operator:   
 By: Dave Boyer  
 Its: Director of Geology & Development Planning

## Attachment to WW-6A1, Goff A 203 Unit

Letter Designation/Number Designation on Plat	Grantor, Lessor, Assignor, etc.	Grantee, Lessee, Assignee, etc.	Royalty	Book/Page	Acreage
A, B, C, D (00003556)	Diana Goff Cather & H Dotson Cather, her husband, and Laura Goff Davis	Petroleum Development Corporation	12.5%	1007/714	1622.0
	Petroleum Development Corporation	PDC Mountaineer LLC		1440/364	
	PDC Mountaineer LLC	River Ridge Energy LLC		59/1263	
<b>ROAD HELD BY A B C D LEASE 00003556</b>	<b>COUNTY RE 19/57 - ARMORY RD</b>				
E	WEST FORK RIVER				
F, H, I (00009117)	MARY LYNCH	Mar Key LLC	12.5%	1771/1297	3.500
F, H, I (00009118)	DR WILLIAM SAYRE	Mar Key LLC	12.5%	1773/13	3.500
F, H, I (00009123)	PETER L LYNCH	Mar Key LLC	12.5%	1774/700	3.500
F, H, I (00009124)	BARBARA F PETERS	Mar Key LLC	12.5%	1774/698	3.500
F, H, I (00009136)	GRAHAM R LYNCH JR	Mar Key LLC	12.5%	pending	3.500
G (00009117)	MARY LYNCH	Mar Key LLC	12.5%	1771/1297	3.500
G (00009118)	DR WILLIAM SAYRE	Mar Key LLC	12.5%	1773/13	3.500
<b>ROAD HELD BY F G H I LEASES</b>	<b>COUNTY RT 25- WESTON FAIRMONT TURNPIKE (CLAREMONT RD)</b>				
J (00009095)	MICHAEL W & PAMELA J HARRIS	Mar Key LLC	12.5%	1768/60	1
K, L, M, N, O (00009092)	CYNTHIA S CECIL	Mar Key LLC	12.5%	1767/495	15.52



## Attachment to WW-6A1, Goff A 203 Unit

Letter Designation/Number Designation on Plat	Grantor, Lessor, Assignor, etc.	Grantee, Lessee, Assignee, etc.	Royalty	Book/Page	Acreage
P, Q, R, S, T (00004617)	MIKE ROSS INC	PDC MOUNTAINEER LLC	17.5%	1457/705	166.92
	Petroleum Development Corporation	PDC Mountaineer LLC		1440/364	
	PDC Mountaineer LLC	River Ridge Energy LLC		59/1263	
P, Q, R, S, T (00004618)	ELAINE H STOUT	XTO ENERGY INC	12.5%	1451/775	144.7651
	XTO ENERGY INC	River Ridge Energy LLC		1479/880	
P, Q, R, S, T (00004619)	CALORE J HALE	XTO ENERGY INC	12.5%	1455/1280	144.7651
	XTO ENERGY INC	River Ridge Energy LLC		1479/880	
P, Q, R, S, T (00004620)	PHILIP LYLE JONES	XTO ENERGY INC	12.5%	1458/1172	144.7651
	XTO ENERGY INC	River Ridge Energy LLC		1479/880	
P, Q, R, S, T (00004621)	ELIZABETH ANN MCCORMICK	XTO ENERGY INC	12.5%	1451/785	144.7651
	XTO ENERGY INC	River Ridge Energy LLC		1479/880	
U (00004519)	THE BOARD OF EDUCATION OF THE COUNTY OF HARRISON	PDC MOUNTAINEER LLC	17.5%	1449/1126	189.07
	PDC Mountaineer LLC	River Ridge Energy LLC		59/1263	
V (00008616)	XTO ENERGY INC	Mar Key LLC	14.50%	1629/693	113.84
V (00009041)	Elizabeth Ann McCormick	Mar Key LLC	12.5%	1757/654	113.84
V (00009042)	Ken Coffin	Mar Key LLC	12.5%	1758/33	56.26
V (00009044)	W Parke Johnson III	Mar Key LLC	12.5%	1757/29	113.84
V (00009047)	Sallie Richmond	Mar Key LLC	12.5%	1761/320	113.84

## Attachment to WW-6A1, Goff A 203 Unit

Letter Designation/Number Designation on Plat	Grantor, Lessor, Assignor, etc.	Grantee, Lessee, Assignee, etc.	Royalty	Book/Page	Acreage
V (00009071)	Calore J Hale	Mar Key LLC	12.5%	1761/839	113.84
V (00009075)	Heidi Hoxsie	Mar Key LLC	12.5%	1762/836	56.26
W (00008709)	DORIS L CLEVELAND	WACO OIL AND GAS CO INC	12.5%	1338/1266	135.8
	WACO OIL AND GAS CO INC	LINN ENERGY LLC		1358/110	
	LINN ENERGY HOLDINGS LLC & LINN OPERATING INC	XTO ENERGY INC		1419/959	
	XTO ENERGY INC	MAR KEY LLC		1628/1031	
W (00008726)	TRIO PETROLEUM CORP; WACO OIL AND GAS CO INC	WACO OIL AND GAS CO INC	12.5%	1339/757	135.8
	WACO OIL & GAS CO, IRA L MORRIS & BETTY SUE MORRIS	LINN ENERGY LLC		1358/110	
	LINN ENERGY HOLDINGS LLC & LINN OPERATING INC	XTO ENERGY INC		1419/959	
	XTO ENERGY INC	MAR KEY LLC		1628/1031	
W (00008729)	MIKE ROSS	WACO OIL AND GAS CO INC	12.5%	1339/926	135.8
	WACO OIL AND GAS CO INC	LINN ENERGY LLC		1358/110	
	LINN ENERGY HOLDINGS LLC & LINN OPERATING INC	XTO ENERGY INC		1419/959	
	XTO ENERGY INC	MAR KEY LLC		1628/1031	
<b>ROAD held by leases 00008709, 00008726 00008729</b>	<b>Dog Run Rd</b>				
X (00008642)	XTO ENERGY INC	MAR KEY LLC	14.5%	1629/702	64.75
Y (00009031)	MARK D GLOVER	MAR KEY LLC	12.5%	1756/1262	78.08

## Attachment to WW-6A1, Goff A 203 Unit

Letter Designation/Number Designation on Plat	Grantor, Lessor, Assignor, etc.	Grantee, Lessee, Assignee, etc.	Royalty	Book/Page	Acreage
Y (00009032)	KEVIN W BYRD	MAR KEY LLC	12.5%	1756/1264	78.08
Y (00009034)	SHARA SUE SCHELL	MAR KEY LLC	12.5%	1756/1260	78.08
Y (00009039)	KIMBERLY ICE	MAR KEY LLC	12.5%	1757/636	78.08
Y (00009058)	RUTH STARCHER	MAR KEY LLC	12.5%	1760/479	78.08
Z (00008672)	CHARLES MILLER	WACO OIL AND GAS CO INC	12.5%	1342/955	245
	WACO OIL & GAS CO, IRA L MORRIS & BETTY SUE MORRIS	LINN ENERGY LLC		1358/110	
	LINN ENERGY HOLDINGS LLC & LINN OPERATING INC	XTO ENERGY INC		1419/959	
	LINN ENERGY HOLDINGS LLC & LINN OPERATING INC	XTO ENERGY INC		1459/109	
	XTO ENERGY INC	MAR KEY LLC		1628/1031	
Z (00008678)	JOHN WILLIAMS ROGERS II	WACO OIL AND GAS CO INC	12.5%	1342/1245	245
	WACO OIL & GAS CO, IRA L MORRIS & BETTY SUE MORRIS	LINN ENERGY LLC		1358/110	
	LINN ENERGY HOLDINGS LLC & LINN OPERATING INC	XTO ENERGY INC		1419/959	
	LINN ENERGY HOLDINGS LLC & LINN OPERATING INC	XTO ENERGY INC		1459/109	
	XTO ENERGY INC	MAR KEY LLC		1628/1031	
Z (00008679)	ROBERT F STARR	WACO OIL AND GAS CO INC	12.5%	1342/1243	245
	WACO OIL & GAS CO, IRA L MORRIS & BETTY SUE MORRIS	LINN ENERGY LLC		1358/110	

## Attachment to WW-6A1, Goff A 203 Unit

Letter Designation/Number Designation on Plat	Grantor, Lessor, Assignor, etc.	Grantee, Lessee, Assignee, etc.	Royalty	Book/Page	Acreage
	LINN ENERGY HOLDINGS LLC & LINN OPERATING INC	XTO ENERGY INC		1419/959	
	LINN ENERGY HOLDINGS LLC & LINN OPERATING INC	XTO ENERGY INC		1459/109	
	XTO ENERGY INC	MAR KEY LLC		1628/1031	
Z (00008680)	STACEY M DAVIS	WACO OIL AND GAS CO INC	12.5%	1345/819	245
	WACO OIL & GAS CO, IRA L MORRIS & BETTY SUE MORRIS	LINN ENERGY LLC		1358/110	
	LINN ENERGY HOLDINGS LLC & LINN OPERATING INC	XTO ENERGY INC		1419/959	
	LINN ENERGY HOLDINGS LLC & LINN OPERATING INC	XTO ENERGY INC		1459/109	
	XTO ENERGY INC	MAR KEY LLC		1628/1031	
Z (00008681)	MYRTLE TANGEMAN	WACO OIL AND GAS CO INC	12.5%	1345/1203	245
	WACO OIL & GAS CO, IRA L MORRIS & BETTY SUE MORRIS	LINN ENERGY LLC		1358/110	
	LINN ENERGY HOLDINGS LLC & LINN OPERATING INC	XTO ENERGY INC		1419/959	
	LINN ENERGY HOLDINGS LLC & LINN OPERATING INC	XTO ENERGY INC		1459/109	
	XTO ENERGY INC	MAR KEY LLC		1628/1031	
Z (00008682)	MELINDA A DEBNER	WACO OIL AND GAS CO INC	12.5%	1347/320	245
	WACO OIL & GAS CO, IRA L MORRIS & BETTY SUE MORRIS	LINN ENERGY LLC		1358/110	
	LINN ENERGY HOLDINGS LLC & LINN OPERATING INC	XTO ENERGY INC		1419/959	
	LINN ENERGY HOLDINGS LLC & LINN OPERATING INC	XTO ENERGY INC		1459/109	

## Attachment to WW-6A1, Goff A 203 Unit

Letter Designation/Number Designation on Plat	Grantor, Lessor, Assignor, etc.	Grantee, Lessee, Assignee, etc.	Royalty	Book/Page	Acreage
	XTO ENERGY INC	MAR KEY LLC		1628/1031	
Z (00008683)	LENA JANE WILT	LINN ENERGY LLC	12.5%	1374/699	245
	LINN ENERGY HOLDINGS LLC & LINN OPERATING INC	XTO ENERGY INC		1419/959	
	LINN ENERGY HOLDINGS LLC & LINN OPERATING INC	XTO ENERGY INC		1459/109	
	XTO ENERGY INC	MAR KEY LLC		1628/1031	
Z (00008684)	LOUIS J TANGEMAN ET UX	LINN ENERGY LLC	12.5%	1374/703	245
	LINN ENERGY HOLDINGS LLC & LINN OPERATING INC	XTO ENERGY INC		1419/959	
	LINN ENERGY HOLDINGS LLC & LINN OPERATING INC	XTO ENERGY INC		1459/109	
	XTO ENERGY INC	MAR KEY LLC		1628/1031	
Z (00008689)	GEORGE STEPHEN ROGERS ET UX	LINN ENERGY LLC	12.5%	1374/707	245
	LINN ENERGY HOLDINGS LLC & LINN OPERATING INC	XTO ENERGY INC		1419/959	
	LINN ENERGY HOLDINGS LLC & LINN OPERATING INC	XTO ENERGY INC		1459/109	
	XTO ENERGY INC	MAR KEY LLC		1628/1031	
Z (00008691)	ROBERTA JANE QUEEN	LINN ENERGY LLC	12.5%	1374/711	245
	LINN ENERGY HOLDINGS LLC & LINN OPERATING INC	XTO ENERGY INC		1419/959	
	LINN ENERGY HOLDINGS LLC & LINN OPERATING INC	XTO ENERGY INC		1459/109	
	XTO ENERGY INC	MAR KEY LLC		1628/1031	
Z (00008692)	LOUIS TREVELYN TANGEMAN	LINN ENERGY LLC	12.5%	1376/955	245

## Attachment to WW-6A1, Goff A 203 Unit

Letter Designation/Number Designation on Plat	Grantor, Lessor, Assignor, etc.	Grantee, Lessee, Assignee, etc.	Royalty	Book/Page	Acreage
	LINN ENERGY HOLDINGS LLC & LINN OPERATING INC	XTO ENERGY INC		1419/959	
	LINN ENERGY HOLDINGS LLC & LINN OPERATING INC	XTO ENERGY INC		1459/109	
	XTO ENERGY INC	MAR KEY LLC		1628/1031	
Z (00008693)	ROBERT W STEWART ET UX	LINN ENERGY HOLDINGS LLC	12.5%	1387/601	245
	LINN ENERGY HOLDINGS LLC & LINN OPERATING INC	XTO ENERGY INC		1419/959	
	LINN ENERGY HOLDINGS LLC & LINN OPERATING INC	XTO ENERGY INC		1459/109	
	XTO ENERGY INC	MAR KEY LLC		1628/1031	
Z (00008694)	PORTER M ROGERS ET UX	LINN ENERGY HOLDINGS LLC	12.5%	1387/597	245
	LINN ENERGY HOLDINGS LLC & LINN OPERATING INC	XTO ENERGY INC		1419/959	
	LINN ENERGY HOLDINGS LLC & LINN OPERATING INC	XTO ENERGY INC		1459/109	
	XTO ENERGY INC	MAR KEY LLC		1628/1031	
A1, B1, C1, D1, E1, F1, G1 (00008655)	XTO ENERGY INC	MAR KEY LLC	14.50%	1629/1307	151
<b>ROAD held by lease 00008655</b>	<b>CLAREDALE RD</b>				
<b>ROAD held by lease 00008655</b>	<b>CO RT 25/10 MT CLARE &amp;</b>	<b>NORWARD RD (STARK HOLLOW)</b>			
H1 (00008695)	MARY VIRGINIA THORPE	WACO OIL AND GAS CO INC	12.50%	1343/335	160
	WACO OIL & GAS CO, IRA L MORRIS & BETTY SUE MORRIS	LINN ENERGY LLC		1358/110	
	LINN ENERGY HOLDINGS LLC & LINN OPERATING INC	XTO ENERGY INC		1419/959	

## Attachment to WW-6A1, Goff A 203 Unit

Letter Designation/Number Designation on Plat	Grantor, Lessor, Assignor, etc.	Grantee, Lessee, Assignee, etc.	Royalty	Book/Page	Acreage
	LINN ENERGY HOLDINGS LLC & LINN OPERATING INC	XTO ENERGY INC		1459/109	
	XTO ENERGY INC	MAR KEY LLC		1628/1031	
H1 (00008696)	ELIZABETH ANN KETTERING	WACO OIL AND GAS CO INC	12.50%	1343/295	160
	WACO OIL & GAS CO, IRA L MORRIS & BETTY SUE MORRIS	LINN ENERGY LLC		1358/110	
	LINN ENERGY HOLDINGS LLC & LINN OPERATING INC	XTO ENERGY INC		1419/959	
	LINN ENERGY HOLDINGS LLC & LINN OPERATING INC	XTO ENERGY INC		1459/109	
	XTO ENERGY INC	MAR KEY LLC		1628/1031	
H1 (00008697)	BUCKNER W HORNOR	WACO OIL AND GAS CO INC	12.50%	1343/293	160
	WACO OIL & GAS CO, IRA L MORRIS & BETTY SUE MORRIS	LINN ENERGY LLC		1358/110	
	LINN ENERGY HOLDINGS LLC & LINN OPERATING INC	XTO ENERGY INC		1419/959	
	LINN ENERGY HOLDINGS LLC & LINN OPERATING INC	XTO ENERGY INC		1459/109	
	XTO ENERGY INC	MAR KEY LLC		1628/1031	
H1 (00008698)	PAUL ALLEN HORNOR JR	WACO OIL AND GAS CO INC	12.50%	1343/262	160
	WACO OIL & GAS CO, IRA L MORRIS & BETTY SUE MORRIS	LINN ENERGY LLC		1358/110	
	LINN ENERGY HOLDINGS LLC & LINN OPERATING INC	XTO ENERGY INC		1419/959	
	LINN ENERGY HOLDINGS LLC & LINN OPERATING INC	XTO ENERGY INC		1459/109	
	XTO ENERGY INC	MAR KEY LLC		1628/1031	
H1 (00008699)	JAMES Y HORNOR	WACO OIL AND GAS CO INC	12.50%	1342/484	160

## Attachment to WW-6A1, Goff A 203 Unit

Letter Designation/Number Designation on Plat	Grantor, Lessor, Assignor, etc.	Grantee, Lessee, Assignee, etc.	Royalty	Book/Page	Acreage
	WACO OIL & GAS CO, IRA L MORRIS & BETTY SUE MORRIS	LINN ENERGY LLC		1358/110	
	LINN ENERGY HOLDINGS LLC & LINN OPERATING INC	XTO ENERGY INC		1419/959	
	LINN ENERGY HOLDINGS LLC & LINN OPERATING INC	XTO ENERGY INC		1459/109	
	XTO ENERGY INC	MAR KEY LLC		1628/1031	
I1 (00009011)	PERRY H ALLEN	MAR KEY LLC	12.50%	1751/1339	79
I1 (00009083)	COLBY JAMES GOODWIN	MAR KEY LLC	12.50%	1766/1055	79
I1 (00009084)	JERRY ALLEN	MAR KEY LLC	12.50%	1766/1057	79
I1 (00009139)	DANNY HURST	MAR KEY LLC	12.50%	pending	79
J1 (00009012)	DEBRA MCCUTCHEON	MAR KEY LLC	12.50%	1753/211	12.5019
K1, L1, M1, N1, O1, P1 (00009007)	KENNETH W MONEYPENNY	MAR KEY LLC	12.50%	1767/499	92.16
<b>ROAD (00009007)</b>	<b>CO RT 25/8 FLORENCE HOLLOW</b>				
Q1, R1, S1, T1 (00008700)	JAMES M. SUTTON ET AL	LINN ENERGY HOLDINGS LLC	14.00%	1389/334	108.09
	LINN ENERGY HOLDINGS LLC & LINN OPERATING INC	XTO ENERGY INC		1419/959	
	LINN ENERGY HOLDINGS LLC & LINN OPERATING INC	XTO ENERGY INC		1459/109	
	XTO ENERGY INC	MAR KEY LLC		1628/1031	
Q1, R1, S1, T1 (00008702)	AMY T. BUCKLEY	LINN ENERGY HOLDINGS LLC	14.00%	1389/337	108.09
	LINN ENERGY HOLDINGS LLC & LINN OPERATING INC	XTO ENERGY INC		1419/959	
	LINN ENERGY HOLDINGS LLC & LINN OPERATING INC	XTO ENERGY INC		1459/109	



## Attachment to WW-6A1, Goff A 203 Unit

Letter Designation/Number Designation on Plat	Grantor, Lessor, Assignor, etc.	Grantee, Lessee, Assignee, etc.	Royalty	Book/Page	Acreage
	XTO ENERGY INC	MAR KEY LLC		1628/1031	
Q1, R1, S1, T1 (00008703)	WILLIS G TETRICK III ET UX	LINN ENERGY HOLDINGS LLC	14.00%	1389/340	108.09
	LINN ENERGY HOLDINGS LLC & LINN OPERATING INC	XTO ENERGY INC		1419/959	
	LINN ENERGY HOLDINGS LLC+A154+B146:B156+A154+B146+B 16:B156	XTO ENERGY INC		1459/109	
	XTO ENERGY INC	MAR KEY LLC		1628/1031	
<b>ROAD held by leases (00008700, 00008702, 00008703)</b>	<b>CO RT 25/4 - CHUBB RUN RD</b>				
U1 (00009086)	DALE E HORNIKEL	MAR KEY LLC	12.50%	1766/1051	22.83
V1 (00009013)	RONALD H ROGERS	MAR KEY LLC	12.50%	1761/845	80.91



People Powered. Asset Strong.

May 28, 2024

Mr. James Martin, Chief of Oil and Gas  
West Virginia Department of Environmental Protection  
601 57th Street, SE  
Charleston, WV 25304

RE: Ownership of Roadways; Laura Goff Davis

Dear Mr. Martin:

In preparation of filing a permit application for the above referenced well, Arsenal Resources has conducted a thorough title examination in order to determine the ownership of the oil and gas underlying roadways crossed by the proposed well(s). If owned in fee by the West Virginia Department of Transportation, Division of Highways, a lease covering its interest in the roadway or roadways has been properly obtained and provided in the application materials. If a right of way only, the oil and gas underlying such roadway or roadways is owned by the adjoining landowners and is also covered by the leaseholds provided in the application materials.

If you have any questions, concerns or need further information, please do not hesitate to contact me at the address listed below.

Sincerely,

A handwritten signature in cursive script that reads "Jon Sheldon".

Jon Sheldon  
Chief Operating Officer

RECEIVED  
Office Of Oil and Gas  
MAY 30 2024  
Environmental Protection  
WV Department of

6031 Wallace Road Ext, Suite 300  
Wexford, PA 15090  
P: 724-940-1100  
F: 800-428-0981  
www.arsenalresources.com

07/05/2024

WW-PN  
(11-18-2015)

**Horizontal Natural Gas Well Work Permit  
Application Notice By Publication**

**Notice is hereby given:**

Pursuant to West Virginia Code 22-6A-10(e) prior to filing an application for a permit for a horizontal well the applicant shall publish in the county in which the well is located or is proposed to be located a Class II legal advertisement.

**Paper:** Exponent Telegram

**Public Notice Date:** 9-29-2023 and 10-6-2023

The following applicant intends to apply for a horizontal natural well work permit which disturbs three acres or more of surface excluding pipelines, gathering lines and roads or utilizes more than two hundred ten thousand gallons of water in any thirty day period.

**Applicant:** Arsenal Resources **Well Number:** Laura Goff Davis 201,202,203,204

**Address:** 6031 Wallace Road Extension, Suite 101  
Wexford, PA 15090

**Business Conducted:** Natural gas production.

RECEIVED  
Office Of Oil and Gas

MAY 30 2024

**Location –**

WV Department of  
Environmental Protection

State: West Virginia County: Harrison  
District: Clark Quadrangle: Clarksburg  
UTM Coordinate NAD83 Northing: 4346215.68, 4346211.19, 4346206.69, 4346202.20  
UTM coordinate NAD83 Easting: 554738.58, 554739.41, 554740.24, 554741.07  
Watershed: West Fork River

**Coordinate Conversion:**

To convert the coordinates above into longitude and latitude, visit: [http://tagis.dep.wv.gov/convert/llutm\\_conus.php](http://tagis.dep.wv.gov/convert/llutm_conus.php)

**Electronic notification:**

To receive an email when applications have been received or issued by the Office of Oil and Gas, visit <http://www.dep.wv.gov/insidedep/Pages/DEPMailingLists.aspx> to sign up.

**Reviewing Applications:**

Copies of the proposed permit application may be reviewed at the WV Department of Environmental Protection headquarters, located at 601 57<sup>th</sup> Street, SE Charleston, WV 25304 (304-926-0450). Full copies or scans of the proposed permit application will cost \$15, whether mailed or obtained at DEP headquarters. Copies may be requested by calling the office or by sending an email to [DEP.comments@wv.gov](mailto:DEP.comments@wv.gov).

**Submitting Comments:**

Comments may be submitted online at <https://apps.dep.wv.gov/oog/comments/comments.cfm>, or by letter to Permit Review, Office of Oil and Gas, 601 57<sup>th</sup> Street, SE Charleston, WV 25304. Please reference the county, well number, and operator when using this option.

Regardless of format for comment submissions, they must be received no later than thirty days after the permit application is received by the Office of Oil and Gas.

For information related to horizontal drilling visit: [www.dep.wv.gov/oil-and-gas/pages/default.aspx](http://www.dep.wv.gov/oil-and-gas/pages/default.aspx)

07/05/2024

4703306038

STATE OF WEST VIRGINIA  
DEPARTMENT OF ENVIRONMENTAL PROTECTION, OFFICE OF OIL AND GAS  
NOTICE CERTIFICATION

Date of Notice Certification: 05/28/2024

API No. 47- 033 -

Operator's Well No. 203

Well Pad Name: Laura Goff Davis

**Notice has been given:**

Pursuant to the provisions in West Virginia Code § 22-6A, the Operator has provided the required parties with the Notice Forms listed below for the tract of land as follows:

State:	West Virginia	UTM NAD 83	Easting:	554746.04
County:	Harrison		Northing:	4346221.35
District:	Clark	Public Road Access:		Armory Road
Quadrangle:	Clarksburg	Generally used farm name:		Laura Goff Davis
Watershed:	West Fork River			

Pursuant to West Virginia Code § 22-6A-7(b), every permit application filed under this section shall be on a form as may be prescribed by the secretary, shall be verified and shall contain the following information: (14) A certification from the operator that (i) it has provided the owners of the surface described in subdivisions (1), (2) and (4), subsection (b), section ten of this article, the information required by subsections (b) and (c), section sixteen of this article; (ii) that the requirement was deemed satisfied as a result of giving the surface owner notice of entry to survey pursuant to subsection (a), section ten of this article six-a; or (iii) the notice requirements of subsection (b), section sixteen of this article were waived in writing by the surface owner; and Pursuant to West Virginia Code § 22-6A-11(b), the applicant shall tender proof of and certify to the secretary that the notice requirements of section ten of this article have been completed by the applicant.

Pursuant to West Virginia Code § 22-6A, the Operator has attached proof to this Notice Certification that the Operator has properly served the required parties with the following:

\*PLEASE CHECK ALL THAT APPLY

- 1. NOTICE OF SEISMIC ACTIVITY or  NOTICE NOT REQUIRED BECAUSE NO SEISMIC ACTIVITY WAS CONDUCTED
- 2. NOTICE OF ENTRY FOR PLAT SURVEY or  NO PLAT SURVEY WAS CONDUCTED
- 3. NOTICE OF INTENT TO DRILL or  NOTICE NOT REQUIRED BECAUSE NOTICE OF ENTRY FOR PLAT SURVEY WAS CONDUCTED or  WRITTEN WAIVER BY SURFACE OWNER (PLEASE ATTACH)
- 4. NOTICE OF PLANNED OPERATION
- 5. PUBLIC NOTICE
- 6. NOTICE OF APPLICATION

RECEIVED  
Office Of Oil and Gas  
MAY 30 2024  
WV Department of  
Environmental Protection

**OOG OFFICE USE ONLY**

- RECEIVED/ NOT REQUIRED
- RECEIVED
- RECEIVED/ NOT REQUIRED
- RECEIVED
- RECEIVED
- RECEIVED

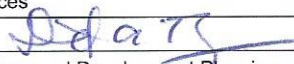
**Required Attachments:**


The Operator shall attach to this Notice Certification Form all Notice Forms and Certifications of Notice that have been provided to the required parties and/or any associated written waivers. For the Public Notice, the operator shall attach a copy of the Class II Legal Advertisement with publication date verification or the associated Affidavit of Publication. The attached Notice Forms and Certifications of Notice shall serve as proof that the required parties have been noticed as required under West Virginia Code § 22-6A. Pursuant to West Virginia Code § 22-6A-11(b), the Certification of Notice to the person may be made by affidavit of personal service, the return receipt card or other postal receipt for certified mailing.

07/05/2024

**Certification of Notice is hereby given:**

THEREFORE, I Dave Boyer, have read and understand the notice requirements within West Virginia Code § 22-6A. I certify that as required under West Virginia Code § 22-6A, I have served the attached copies of the Notice Forms, identified above, to the required parties through personal service, by registered mail or by any method of delivery that requires a receipt or signature confirmation. I certify under penalty of law that I have personally examined and am familiar with the information submitted in this Notice Certification and all attachments, and that based on my inquiry of those individuals immediately responsible for obtaining the information, I believe that the information is true, accurate and complete. I am aware that there are significant penalties for submitting false information, including the possibility of fine and imprisonment.

Well Operator:	<u>Arsenal Resources</u>	Address:	<u>6031 Wallace Road Extension, Suite 101</u>
By:	<u>Dave Boyer</u> 		<u>Wexford, PA 15090</u>
Its:	<u>Director of Geology and Development Planning</u>	Facsimile:	<u></u>
Telephone:	<u>724-940-1100</u>	Email:	<u>dboyer@arsenalresources.com</u>



Subscribed and sworn before me this 28<sup>th</sup> day of May 2024  
Annmarie O'Connor Notary Public  
 My Commission Expires 3/17/2026

**Oil and Gas Privacy Notice:**

The Office of Oil and Gas processes your personal information, such as name, address and telephone number, as part of our regulatory duties. Your personal information may be disclosed to other State agencies or third parties in the normal course of business or as needed to comply with statutory or regulatory requirements, including Freedom of Information Act requests. Our office will appropriately secure your personal information. If you have any questions about our use or your personal information, please contact DEP's Chief Privacy Officer at [deprivacyofficer@wv.gov](mailto:deprivacyofficer@wv.gov).

RECEIVED  
 Office Of Oil and Gas  
 MAY 30 2024  
 WV Department of  
 Environmental Protection

STATE OF WEST VIRGINIA  
DEPARTMENT OF ENVIRONMENTAL PROTECTION, OFFICE OF OIL AND GAS  
NOTICE OF APPLICATION

**Notice Time Requirement:** notice shall be provided no later than the **filing date of permit application.**

**Date of Notice:** 05/28/2024 **Date Permit Application Filed:** 05/28/2024

**Notice of:**

- PERMIT FOR ANY WELL WORK
- CERTIFICATE OF APPROVAL FOR THE CONSTRUCTION OF AN IMPOUNDMENT OR PIT

**Delivery method pursuant to West Virginia Code § 22-6A-10(b)**

- PERSONAL SERVICE
- REGISTERED MAIL
- METHOD OF DELIVERY THAT REQUIRES A RECEIPT OR SIGNATURE CONFIRMATION

Pursuant to W. Va. Code § 22-6A-10(b) no later than the filing date of the application, the applicant for a permit for any well work or for a certificate of approval for the construction of an impoundment or pit as required by this article shall deliver, by personal service or by registered mail or by any method of delivery that requires a receipt or signature confirmation, copies of the application, the erosion and sediment control plan required by section seven of this article, and the well plat to each of the following persons: (1) The owners of record of the surface of the tract on which the well is or is proposed to be located; (2) The owners of record of the surface tract or tracts overlying the oil and gas leasehold being developed by the proposed well work, if the surface tract is to be used for roads or other land disturbance as described in the erosion and sediment control plan submitted pursuant to subsection (c), section seven of this article; (3) The coal owner, operator or lessee, in the event the tract of land on which the well proposed to be drilled is located [sic] is known to be underlain by one or more coal seams; (4) The owners of record of the surface tract or tracts overlying the oil and gas leasehold being developed by the proposed well work, if the surface tract is to be used for the placement, construction, enlargement, alteration, repair, removal or abandonment of any impoundment or pit as described in section nine of this article; (5) Any surface owner or water purveyor who is known to the applicant to have a water well, spring or water supply source located within one thousand five hundred feet of the center of the well pad which is used to provide water for consumption by humans or domestic animals; and (6) The operator of any natural gas storage field within which the proposed well work activity is to take place. (c)(1) If more than three tenants in common or other co-owners of interests described in subsection (b) of this section hold interests in the lands, the applicant may serve the documents required upon the person described in the records of the sheriff required to be maintained pursuant to section eight, article one, chapter eleven-a of this code. (2) Notwithstanding any provision of this article to the contrary, notice to a lien holder is not notice to a landowner, unless the lien holder is the landowner. W. Va. Code R. § 35-8-5.7.a requires, in part, that the operator shall also provide the Well Site Safety Plan ("WSSP") to the surface owner and any water purveyor or surface owner subject to notice and water testing as provided in section 15 of this rule.

Application Notice  WSSP Notice  E&S Plan Notice  Well Plat Notice is hereby provided to:

SURFACE OWNER(s)  
 Name: Laura Goff Davis, et al  
 Address: PO Box 707  
Clarksburg, WV 26302  
 Name: \_\_\_\_\_  
 Address: \_\_\_\_\_

COAL OWNER OR LESSEE  
 Name: Laura Goff Davis, et al  
 Address: PO Box 707  
Clarksburg, WV 26302  
 COAL OPERATOR  
 Name: \_\_\_\_\_  
 Address: \_\_\_\_\_

SURFACE OWNER(s) (Road and/or Other Disturbance)  
 Name: Blackstar Trading Company LLC  
 Address: 716 Armory Rd  
Clarksburg, WV 26302  
 Name: Monongahela Power Company  
 Address: 800 Cabin Hill Dr  
Greensburg PA 15601

SURFACE OWNER OF WATER WELL AND/OR WATER PURVEYOR(s)  
 Name: Laura Goff Davis, et al  
 Address: PO Box 707  
Clarksburg, WV 26302

SURFACE OWNER(s) (Impoundments or Pits)  
 Name: \_\_\_\_\_  
 Address: \_\_\_\_\_

OPERATOR OF ANY NATURAL GAS STORAGE FIELD  
 Name: \_\_\_\_\_  
 Address: \_\_\_\_\_

\*Please attach additional forms if necessary

RECEIVED  
Office Of Oil and Gas  
MAY 30 2024  
WV Department of  
Environmental Protection

07/05/2024

4703306038

STATE OF WEST VIRGINIA  
DEPARTMENT OF ENVIRONMENTAL PROTECTION, OFFICE OF OIL AND GAS  
NOTICE OF APPLICATION

**Notice Time Requirement:** notice shall be provided no later than the **filing date of permit application.**

**Date of Notice:** 05/28/2024 **Date Permit Application Filed:** 05/28/2024

**Notice of:**

- PERSONAL SERVICE
- REGISTERED MAIL
- METHOD OF DELIVERY THAT REQUIRES A RECEIPT OR SIGNATURE CONFIRMATION

ADDITIONAL SURFACE OWNER(s)

Name: \_\_\_\_\_  
Address: \_\_\_\_\_

Name: \_\_\_\_\_  
Address: \_\_\_\_\_

Name: \_\_\_\_\_  
Address: \_\_\_\_\_

ADDITIONAL COAL OWNER OR LESSEE

Name: Goff Energy LLC ✓  
Address: 624 Riverside Dr  
Annapolis MD 21403-3828

ADDITIONAL COAL OWNER OR LESSEE

Name: Waldomore Interests LLC ✓  
Address: PO Box 66505  
Houston TX 77266-6505

ADDITIONAL COAL OWNER OR LESSEE

Name: Zero Hollow LLC ✓  
Address: 1935 Davisson Run Rd  
Clarksburg WV 26301-7648

ADDITIONAL MINERAL OWNER(s)

Name: Goff Energy LLC ✓  
Address: 624 Riverside Dr  
Annapolis MD 21403-3828

\*please attach additional forms if necessary

ADDITIONAL MINERAL OWNER(s)

Name: Waldomore Interests LLC ✓  
Address: PO Box 66505  
Houston TX 77266-6505

\*please attach additional forms if necessary

ADDITIONAL MINERAL OWNER(s)

Name: Zero Hollow LLC ✓  
Address: 1935 Davisson Run Rd  
Clarksburg WV 26301-7648

\*please attach additional forms if necessary

RECEIVED  
Office Of Oil and Gas  
MAY 30 2024  
WV Department of  
Environmental Protection

07/05/2024

MAY 30 2024

4703306038

API NO. 47-033

OPERATOR WELL NO. 203

Well Pad Name: Laura Goff Davis

**Notice is hereby given:**

Pursuant to West Virginia Code § 22-6A-10(b), notice is hereby given that the undersigned well operator has applied for a permit for well work or for a certificate of approval for the construction of an impoundment or pit.

**This Notice Shall Include:**

Pursuant to W. Va. Code § 22-6A-10(b), this notice shall include: (1) copies of the application; (2) the erosion and sediment control plan required by section seven of this article; and (3) the well plat.

Pursuant to W. Va. Code § 22-6A-10(f), this notice shall include: (1) a statement of the time limits for filing written comments; (2) who may file written comments; (3) the name and address of the secretary for the purpose of filing the comments and obtaining additional information; and (4) a statement that the persons may request, at the time of submitting written comments, notice of the permit decision and a list of persons qualified to test water.

Pursuant to W. Va. Code R. § 35-8-5.7.a, the operator shall provide the Well Site Safety Plan to the surface owner and any water purveyor or surface owner subject to notice and water testing as provided in section 15 of this rule.

Pursuant to W. Va. Code R. § 35-8-15.2.c, this notice shall: (1) contain a statement of the surface owner's and water purveyor's right to request sampling and analysis; (2) advise the surface owner and water purveyor of the rebuttable presumption for contamination or deprivation of a fresh water source or supply; advise the surface owner and water purveyor that refusal to allow the operator to conduct a pre-drilling water well test constitutes a method to rebut the presumption of liability; (3) advise the surface owner and water purveyor of his or her independent right to sample and analyze any water supply at his or her own expense; advise the surface owner and water purveyor whether or not the operator will utilize an independent laboratory to analyze any sample; and (4) advise the surface owner and or water purveyor that he or she can obtain from the Chief a list of water testing laboratories in the subject area capable of and qualified to test water supplies in accordance with standard acceptable methods.

Additional information related to horizontal drilling may be obtained from the Secretary, at the WV Department of Environmental Protection headquarters, located at 601 57<sup>th</sup> Street, SE, Charleston, WV 25304 (304-926-0450) or by visiting [www.dep.wv.gov/oil-and-gas/pages/default.aspx](http://www.dep.wv.gov/oil-and-gas/pages/default.aspx).

**Well Location Restrictions**

Pursuant to W. Va. Code § 22-6A-12, Wells may not be drilled within two hundred fifty feet measured horizontally from any existing water well or developed spring used for human or domestic animal consumption. The center of well pads may not be located within six hundred twenty-five feet of an occupied dwelling structure, or a building two thousand five hundred square feet or larger used to house or shelter dairy cattle or poultry husbandry. This limitation is applicable to those wells, developed springs, dwellings or agricultural buildings that existed on the date a notice to the surface owner of planned entry for surveying or staking as provided in section ten of this article or a notice of intent to drill a horizontal well as provided in subsection (b), section sixteen of this article was provided, whichever occurs first, and to any dwelling under construction prior to that date. This limitation may be waived by written consent of the surface owner transmitted to the department and recorded in the real property records maintained by the clerk of the county commission for the county in which such property is located. Furthermore, the well operator may be granted a variance by the secretary from these distance restrictions upon submission of a plan which identifies the sufficient measures, facilities or practices to be employed during well site construction, drilling and operations. The variance, if granted, shall include terms and conditions the department requires to ensure the safety and protection of affected persons and property. The terms and conditions may include insurance, bonding and indemnification, as well as technical requirements. (b) No well pad may be prepared or well drilled within one hundred feet measured horizontally from any perennial stream, natural or artificial lake, pond or reservoir, or a wetland, or within three hundred feet of a naturally reproducing trout stream. No well pad may be located within one thousand feet of a surface or ground water intake of a public water supply. The distance from the public water supply as identified by the department shall be measured as follows: (1) For a surface water intake on a lake or reservoir, the distance shall be measured from the boundary of the lake or reservoir. (2) For a surface water intake on a flowing stream, the distance shall be measured from a semicircular radius extending upstream of the surface water intake. (3) For a groundwater source, the distance shall be measured from the wellhead or spring. The department may, in its discretion, waive these distance restrictions upon submission of a plan identifying sufficient measures, facilities or practices to be employed during well site construction, drilling and operations to protect the waters of the state. A waiver, if granted, shall impose any permit conditions as the secretary considers necessary. (c) Notwithstanding the foregoing provisions of this section, nothing contained in this section prevents an operator from conducting the activities permitted or authorized by a Clean Water Act Section 404 permit or other approval from the United States Army Corps of Engineers within any waters of the state or within the restricted areas referenced in this section. (d) The well location restrictions set forth in this section shall not apply to any well on a multiple well pad if at least one of the wells was permitted prior to the effective date of this article. (e) The secretary shall, by December 31, 2012, report to the Legislature on the noise, light, dust and volatile organic compounds generated by the drilling of horizontal wells as they relate to the well location restrictions regarding occupied dwelling structures pursuant to this section. Upon a finding, if any, by the secretary that the well location restrictions regarding occupied dwelling structures are inadequate or otherwise require alteration to address the items

07/05/2024



WW-6A  
(8-13)

4703306038  
API NO. 47-033  
OPERATOR WELL NO. 203  
Well Pad Name: Laura Goff Davis

examined in the study required by this subsection, the secretary shall have the authority to propose for promulgation legislative rules establishing guidelines and procedures regarding reasonable levels of noise, light, dust and volatile organic compounds relating to drilling horizontal wells, including reasonable means of mitigating such factors, if necessary.

**Water Well Testing:**

Pursuant to West Virginia Code § 22-6A-10(d), notification shall be made, with respect to surface landowners identified in subsection (b) or water purveyors identified in subdivision (5), subsection (b) of this section, of the opportunity for testing their water well. The operator shall provide an analysis to such surface landowner or water purveyor at their request.

**Water Testing Laboratories:**

Pursuant to West Virginia Code § 22-6A-10(i), persons entitled to notice pursuant to subsection (b) of this section may contact the department to ascertain the names and locations of water testing laboratories in the subject area capable and qualified to test water supplies in accordance with standard accepted methods. In compiling that list of names the department shall consult with the state Bureau for Public Health and local health departments. A surface owner and water purveyor has an independent right to sample and analyze any water supply at his or her own expense. The laboratory utilized by the operator shall be approved by the agency as being certified and capable of performing sample analyses in accordance with this section.

**Rebuttable Presumption for Contamination or Deprivation of a Fresh Water Source or Supply:**

W. Va. Code § 22-6A-18 requires that (b) unless rebutted by one of the defenses established in subsection (c) of this section, in any action for contamination or deprivation of a fresh water source or supply within one thousand five hundred feet of the center of the well pad for horizontal well, there is a rebuttable presumption that the drilling and the oil or gas well or either was the proximate cause of the contamination or deprivation of the fresh water source or supply. (c) In order to rebut the presumption of liability established in subsection (b) of this section, the operator must prove by a preponderance of the evidence one of the following defenses: (1) The pollution existed prior to the drilling or alteration activity as determined by a predrilling or prealteration water well test. (2) The landowner or water purveyor refused to allow the operator access to the property to conduct a predrilling or prealteration water well test. (3) The water supply is not within one thousand five hundred feet of the well. (4) The pollution occurred more than six months after completion of drilling or alteration activities. (5) The pollution occurred as the result of some cause other than the drilling or alteration activity. (d) Any operator electing to preserve its defenses under subdivision (1), subsection (c) of this section shall retain the services of an independent certified laboratory to conduct the predrilling or prealteration water well test. A copy of the results of the test shall be submitted to the department and the surface owner or water purveyor in a manner prescribed by the secretary. (e) Any operator shall replace the water supply of an owner of interest in real property who obtains all or part of that owner's supply of water for domestic, agricultural, industrial or other legitimate use from an underground or surface source with a comparable water supply where the secretary determines that the water supply has been affected by contamination, diminution or interruption proximately caused by the oil or gas operation, unless waived in writing by that owner. (f) The secretary may order the operator conducting the oil or gas operation to: (1) Provide an emergency drinking water supply within twenty-four hours; (2) Provide temporary water supply within seventy-two hours; (3) Within thirty days begin activities to establish a permanent water supply or submit a proposal to the secretary outlining the measures and timetables to be used in establishing a permanent supply. The total time in providing a permanent water supply may not exceed two years. If the operator demonstrates that providing a permanent replacement water supply cannot be completed within two years, the secretary may extend the time frame on case-by-case basis; and (4) Pay all reasonable costs incurred by the real property owner in securing a water supply. (g) A person as described in subsection (b) of this section aggrieved under the provisions of subsections (b), (e) or (f) of this section may seek relief in court... (i) Notwithstanding the denial of the operator of responsibility for the damage to the real property owner's water supply or the status of any appeal on determination of liability for the damage to the real property owner's water supply, the operator may not discontinue providing the required water service until authorized to do so by the secretary or a court of competent jurisdiction.

**Written Comment:**

Pursuant to West Virginia Code § 22-6A-11(a), all persons described in subsection (b), section ten of this article may file written comments with the secretary as to the location or construction of the applicant's proposed well work within thirty days after the application is filed with the secretary. All persons described in West Virginia Code § 22-6A-10(b) may file written comments as to the location or construction of the applicant's proposed well work to the Secretary at:

Chief, Office of Oil and Gas  
Department of Environmental Protection  
601 57<sup>th</sup> St. SE  
Charleston, WV 25304  
(304) 926-0450

RECEIVED  
Office of Oil and Gas  
MAY 30 2024  
WV Department of  
Environmental Protection

Such persons may request, at the time of submitting written comments, notice of the permit decision and a list of persons qualified to test water. **NOTE: YOU ARE NOT REQUIRED TO FILE ANY COMMENT.**

07/05/2024

**Time Limits and Methods for Filing Comments.**

The law requires these materials to be served on or before the date the operator files its Application. You have **THIRTY (30) DAYS** after the filing date to file your comments. Comments must be filed in person or received in the mail by the Chief's office by the time stated above. You may call the Chief's office to be sure of the date. Check with your postmaster to ensure adequate delivery time or to arrange special expedited handling. If you have been contacted by the well operator and you have signed a "voluntary statement of no objection" to the planned work described in these materials, then the permit may be issued at any time.

Pursuant to West Virginia Code § 22-6A-11(c)(2), Any objections of the affected coal operators and coal seam owners and lessees shall be addressed through the processes and procedures that exist under sections fifteen, seventeen and forty, article six of this chapter, as applicable and as incorporated into this article by section five of this article. The written comments filed by the parties entitled to notice under subdivisions (1), (2), (4), (5) and (6), subsection (b), section ten of this article shall be considered by the secretary in the permit issuance process, but the parties are not entitled to participate in the processes and proceedings that exist under sections fifteen, seventeen or forty, article six of this chapter, as applicable and as incorporated into this article by section five of this article.

**Comment Requirements**

Your comments must be in writing and include your name, address and telephone number, the well operator's name and well number and the approximate location of the proposed well site including district and county from the application. You may add other documents, such as sketches, maps or photographs to support your comments.

Disclaimer: All comments received will be placed on our web site <http://www.dep.wv.gov/oil-and-gas/Horizontal-Permits/Pages/default.aspx> and the applicant will automatically be forwarded an email notice that such comments have been submitted. The applicant will be expected to provide a response to comments submitted by any surface owner, water purveyor or natural gas storage operator noticed within the application.

**Permit Denial or Condition**

The Chief has the power to deny or condition a well work permit. Pursuant to West Virginia Code § 22-6A-8(d), the permit may not be issued or be conditioned, including conditions with respect to the location of the well and access roads prior to issuance if the director determines that:

- (1) The proposed well work will constitute a hazard to the safety of persons;
- (2) The plan for soil erosion and sediment control is not adequate or effective;
- (3) Damage would occur to publicly owned lands or resources; or
- (4) The proposed well work fails to protect fresh water sources or supplies.

A permit may also be denied under West Virginia Code § 22-6A-7(k), the secretary shall deny the issuance of a permit if the secretary determines that the applicant has committed a substantial violation of a previously issued permit for a horizontal well, including the applicable erosion and sediment control plan associated with the previously issued permit, or a substantial violation of one or more of the rules promulgated under this article, and in each instance has failed to abate or seek review of the violation within the time prescribed by the secretary pursuant to the provisions of subdivisions (1) and (2), subsection (a), section five of this article and the rules promulgated hereunder, which time may not be unreasonable.

Pursuant to West Virginia Code § 22-6A-10(g), any person entitled to submit written comments to the secretary pursuant to subsection (a), section eleven of this article, shall also be entitled to receive from the secretary a copy of the permit as issued or a copy of the order modifying or denying the permit if the person requests receipt of them as a part of the written comments submitted concerning the permit application. Such persons may request, at the time of submitting written comments, notice of the permit decision and a list of persons qualified to test water.

RECEIVED  
Office Of Oil and Gas

MAY 30 2024

WV Department of  
Environmental Protection


07/05/2024

WW-6A  
(8-13)

API NO. 47-033-306038  
OPERATOR WELL NO. 203  
Well Pad Name: Laura Goff Davis

**Notice is hereby given by:**


Well Operator: Arsenal Resources  
Telephone: 724-940-1100  
Email: dboyer@arsenalresources.com



Address: 6031 Wallace Rd Ext Suite 101  
Wexford PA 15090  
Facsimile: \_\_\_\_\_

**Oil and Gas Privacy Notice:**

The Office of Oil and Gas processes your personal information, such as name, address and telephone number, as part of our regulatory duties. Your personal information may be disclosed to other State agencies or third parties in the normal course of business or as needed to comply with statutory or regulatory requirements, including Freedom of Information Act requests. Our office will appropriately secure your personal information. If you have any questions about our use or your personal information, please contact DEP's Chief Privacy Officer at [depprivacyofficer@wv.gov](mailto:depprivacyofficer@wv.gov).



Subscribed and sworn before me this 20<sup>th</sup> day of May 2024  
Annmarie O'Connor Notary Public  
My Commission Expires 3/17/2026

RECEIVED  
Office Of Oil and Gas  
MAY 30 2024  
WV Department of  
Environmental Protection

07/05/2024

4703306038

STATE OF WEST VIRGINIA  
DEPARTMENT OF ENVIRONMENTAL PROTECTION, OFFICE OF OIL AND GAS  
NOTICE OF ENTRY FOR PLAT SURVEY

**Notice Time Requirement:** Notice shall be provided at least SEVEN (7) days but no more than FORTY-FIVE (45) days prior to entry

**Date of Notice:** 10/30/2023 **Date of Planned Entry:** 11/6/2023

**Delivery method pursuant to West Virginia Code § 22-6A-10a**

- PERSONAL SERVICE
- REGISTERED MAIL
- METHOD OF DELIVERY THAT REQUIRES A RECEIPT OR SIGNATURE CONFIRMATION

Pursuant to West Virginia Code § 22-6A-10(a), Prior to filing a permit application, the operator shall provide notice of planned entry on to the surface tract to conduct any plat surveys required pursuant to this article. Such notice shall be provided at least seven days but no more than forty-five days prior to such entry to: (1) The surface owner of such tract; (2) to any owner or lessee of coal seams beneath such tract that has filed a declaration pursuant to section thirty-six, article six, chapter twenty-two of this code; and (3) any owner of minerals underlying such tract in the county tax records. The notice shall include a statement that copies of the state Erosion and Sediment Control Manual and the statutes and rules related to oil and gas exploration and production may be obtained from the Secretary, which statement shall include contact information, including the address for a web page on the Secretary's web site, to enable the surface owner to obtain copies from the secretary.

**Notice is hereby provided to:**

SURFACE OWNER(s)

RECEIVED  
Office Of Oil and Gas  
MAY 30 2024  
wv Department of Environmental Protection

Name: Laura Goff Davis, et al ✓  
Address: PO Box 707  
Clarksburg, WV 26302

Name: Blackstar Trading Company LLC  
Address: 716 Armory Rd  
Clarksburg, WV 26302

Name: Monongahela Power Company ✓  
Address: 800 Cabin Hill Dr  
Greensburg PA 15601

COAL OWNER OR LESSEE

Name: Laura Goff Davis, et al ✓  
Address: PO Box 707  
Clarksburg, WV 26301

MINERAL OWNER(s)

Name: Laura Goff Davis, et al ✓  
Address: PO Box 707  
Clarksburg, WV 26301

\*please attach additional forms if necessary

**Notice is hereby given:**

Pursuant to West Virginia Code § 22-6A-10(a), notice is hereby given that the undersigned well operator is planning entry to conduct a plat survey on the tract of land as follows:

State: <u>West Virginia</u>	Approx. Latitude & Longitude: <u>39.263552, 80.365497</u>
County: <u>Harrison</u>	Public Road Access: <u>Armory Road</u>
District: <u>Clark</u>	Watershed: <u>West Fork River</u>
Quadrangle: <u>Clarksburg</u>	Generally used farm name: <u>Goff</u>

Copies of the state Erosion and Sediment Control Manual and the statutes and rules related to oil and gas exploration and production may be obtained from the Secretary, at the WV Department of Environmental Protection headquarters, located at 601 57<sup>th</sup> Street, SE, Charleston, WV 25304 (304-926-0450). Copies of such documents or additional information related to horizontal drilling may be obtained from the Secretary by visiting [www.dep.wv.gov/oil-and-gas/pages/default.aspx](http://www.dep.wv.gov/oil-and-gas/pages/default.aspx).

**Notice is hereby given by:**

Well Operator: Arsenal Resources  
Telephone: 724-940-1100  
Email: dboyer@arsenalresources.com

Address: 6031 Wallace Rd Ext Suite 101  
Wexford PA 15090  
Facsimile: \_\_\_\_\_

**Oil and Gas Privacy Notice:**

The Office of Oil and Gas processes your personal information, such as name, address and telephone number, as part of our regulatory duties. Your personal information may be disclosed to other State agencies or third parties in the normal course of business or as needed to comply with statutory or regulatory requirements, including Freedom of Information Act requests. Our office will appropriately secure your personal information. If you have any questions about our use or your personal information, please contact DEP's Chief Privacy Officer at [depprivacyofficer@wv.gov](mailto:depprivacyofficer@wv.gov).

07/05/2024

4703306038

**STATE OF WEST VIRGINIA**  
**DEPARTMENT OF ENVIRONMENTAL PROTECTION, OFFICE OF OIL AND GAS**  
**NOTICE OF PLANNED OPERATION**

**Notice Time Requirement:** notice shall be provided no later than the **filing date of permit application.**

**Date of Notice:** 05/28/2025      **Date Permit Application Filed:** 05/28/2024

**Delivery method pursuant to West Virginia Code § 22-6A-16(c)**

RECEIVED  
Office Of Oil and Gas  
MAY 30 2024

- CERTIFIED MAIL       HAND  
RETURN RECEIPT REQUESTED      DELIVERY

Pursuant to W. Va. Code § 22-6A-16(c), no later than the date for filing the permit application, an operator shall, by certified mail return receipt requested or hand delivery, give the surface owner whose land will be used for the drilling of a horizontal well notice of the planned operation. The notice required by this subsection shall include: (1) A copy of this code section; (2) The information required to be provided by subsection (b), section ten of this article to a surface owner whose land will be used in conjunction with the drilling of a horizontal well; and (3) A proposed surface use and compensation agreement containing an offer of compensation for damages to the surface affected by oil and gas operations to the extent the damages are compensable under article six-b of this chapter. (d) The notices required by this section shall be given to the surface owner at the address listed in the records of the sheriff at the time of notice.

**Notice is hereby provided to the SURFACE OWNER(s)**  
(at the address listed in the records of the sheriff at the time of notice):

Name: Laura Goff Davis, et al  
Address: PO Box 707  
Clarksburg, WV 26302

Name: Blackstar Trading Company LLC      Monongahela Power Company  
Address: 716 Armory Rd      800 Cabin Hill Dr  
Clarksburg, WV 26302      Greensburg PA 15601

**Notice is hereby given:**

Pursuant to West Virginia Code § 22-6A-16(c), notice is hereby given that the undersigned well operator has developed a planned operation on the surface owner's land for the purpose of drilling a horizontal well on the tract of land as follows:

State: West Virginia      UTM NAD 83      Easting: 554746.04  
County: Harrison      Northing: 4346221.35  
District: Clark      Public Road Access: Armory Road  
Quadrangle: Clarksburg      Generally used farm name: Laura Goff Davis  
Watershed: West Fork River

**This Notice Shall Include:**

Pursuant to West Virginia Code § 22-6A-16(c), this notice shall include: (1) A copy of this code section; (2) The information required to be provided by **W. Va. Code § 22-6A-10(b)** to a surface owner whose land will be used in conjunction with the drilling of a horizontal well; and (3) A proposed surface use and compensation agreement containing an offer of compensation for damages to the surface affected by oil and gas operations to the extent the damages are compensable under article six-b of this chapter. Additional information related to horizontal drilling may be obtained from the Secretary, at the WV Department of Environmental Protection headquarters, located at 601 57<sup>th</sup> Street, SE, Charleston, WV 25304 (304-926-0450) or by visiting [www.dep.wv.gov/oil-and-gas/pages/default.aspx](http://www.dep.wv.gov/oil-and-gas/pages/default.aspx).

Well Operator: Arsenal Resources  
Telephone: 724-940-1100  
Email: dboyer@arsenalresources.com

Address: 6031 Wallace Road Extension, Suite 101  
Wexford, PA 15090  
Facsimile: \_\_\_\_\_

**Oil and Gas Privacy Notice:**

The Office of Oil and Gas processes your personal information, such as name, address and telephone number, as part of our regulatory duties. Your personal information may be disclosed to other State agencies or third parties in the normal course of business or as needed to comply with statutory or regulatory requirements, including Freedom of Information Act requests. Our office will appropriately secure your personal information. If you have any questions about our use or your personal information, please contact DEP's Chief Privacy Officer at [deprivacyofficer@wv.gov](mailto:deprivacyofficer@wv.gov).

07/05/2024



4703306038

WEST VIRGINIA DEPARTMENT OF TRANSPORTATION

Division of Highways

1900 Kanawha Boulevard East • Building Five • Room 110  
Charleston, West Virginia 25305-0430 • (304) 558-3505

Alanna J. Keller, P.E.  
Deputy Secretary of Transportation  
Deputy Commissioner of Highways

Jimmy Wriston, P. E.  
Secretary of Transportation  
Commissioner of Highways

November 17, 2023

James A. Martin, Chief  
Office of Oil and Gas  
Department of Environmental Protection  
601 57<sup>th</sup> Street, SE  
Charleston, WV 25304

Subject: DOH Permit for the Laura Goff Davis Pad, Harrison County

Laura Goff Davis 203 Well Site

Dear Mr. Martin,

This well site will be accessed from a DOH permit #04-2023-0600 which has been issued to Arsenal Resources, LLC for access to the State Road for a well site located off Harrison County Route 19/57 SLS MP 0.97.

This operator is in compliance with §22-6A-20 of the WV Code. Operator has signed a DISTRICT WIDE OIL AND GAS ROAD MAINTENANCE BONDING AGREEMENT and provided the required Bond. This operator is currently in compliance with the DOH OIL AND GAS POLICY dated March 6, 2023. This letter is valid for permitting purposes for one year from the date of this letter.

RECEIVED  
Office of Oil and Gas  
MAY 30 2024

WV Department of  
Environmental Protection

Very Truly Yours,

Gary K. Clayton, P.E.  
Regional Operations Engineer  
Central Office O&G Coordinator

Cc: Ross Schweitzer  
Arsenal Resources, LLC  
OM, D-4  
File

4703306038

FRACTURING ADDITIVES			
	PURPOSE	TRADE NAME	CAS #
Additive #1:	Friction Reducer	WFRA-405	Proprietary
Additive #2:	Scale Inhibitor	SI-1000	7440-21-3
Additive #3:	Biocide	BIOCLEAR 2000	25314-61-8
Additive #4:	Gelling Agent	LGC-15	9000-30-0
Additive #5:	Corrosion Inhibitor	AI-300	111-76-2
Additive #6:	Gel Breaker	AP-One	7727-54-0
Additive #7:	Acid	HCl - 7.5%	7647-01-0

RECEIVED  
Office Of Oil and Gas  
MAY 30 2024  
WV Department of  
Environmental Protection

07/05/2024

WW-6A7  
(6-12)

4703306038

OPERATOR: Arsenal Resources

WELL NO: 203

PAD NAME: Laura Goff Davis

REVIEWED BY: Dave Boyer

SIGNATURE: 

RECEIVED  
Office Of Oil and Gas

MAY 30 2024

WV Department of  
Environmental Protection

### WELL RESTRICTIONS CHECKLIST

#### HORIZONTAL 6A WELL

#### Well Restrictions

- At Least 100 Feet from Pad and LOD (including any E&S Control Feature) to any Perennial Stream, Lake, Pond, Reservoir or Wetland; OR
  - DEP Waiver and Permit Conditions
- At Least 300 Feet from Pad and LOD (including any E&S Control Feature) to any Naturally Producing Trout Stream; OR
  - DEP Waiver and Permit Conditions
- At Least 1000 Feet from Pad and LOD (including any E&S Control Feature) to any Groundwater Intake or Public Water Supply; OR
  - DEP Waiver and Permit Conditions
- At Least 250 Feet from an Existing Water Well or Developed Spring to Well Being Drilled; OR
  - Surface Owner Waiver and Recorded with County Clerk, OR
  - DEP Variance and Permit Conditions
- At Least 625 Feet from an Occupied Dwelling Structure to Center of the Pad; OR
  - Surface Owner Waiver and Recorded with County Clerk, OR
  - DEP Variance and Permit Conditions
- At Least 625 Feet from Agricultural Buildings Larger than 2500 Square Feet to the Center of the Pad; OR
  - Surface Owner Waiver and Recorded with County Clerk, OR
  - DEP Variance and Permit Conditions

07/05/2024



