

**PRITT SOUTH 207 WELL TIES**

LINE	BEARING	DISTANCE
L1	N 76°02' W	2117.37'
L2	S 02°17' W	1319.24'
L3	N 71°36' E	2525.64'
L4	S 18°59' E	638.59'

TAG	SURFACE OWNER	TAX MAP / PCL.	ACREAGE
A	IRA H. & LAURA E. PRITT	351-4	69.09±
B	ORAN LEE WARDER, ET AL.	351-7	47.40±
C	RENEE JOHNSON	351-9	97.72±
D	RENEE JOHNSON	351-10	85.00±
E	E.L.P. III WEST VIRGINIA LLC	351-11	52.19±
F	E.L.P. III WEST VIRGINIA LLC	351-24	153.08±
G	JO ANN V. & GARY M. SMITH	10-1	70.00±

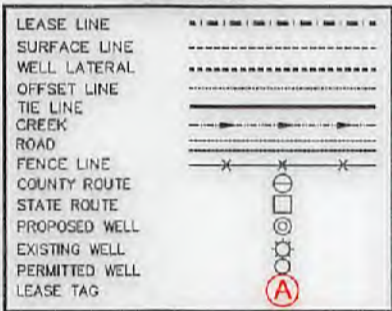
**ARSENAL RESOURCES  
PRITT SOUTH 207**

(S.P.C. NORTH ZONE) (UTM(M) ZONE 17 NORTH)  
 NAD'83 S.P.C.(FT) N. 272,405.8 E. 1,773,902.5  
 NAD'83 GEO. LAT-(N) 39.245857 LONG-(W) 80.187121  
 NAD'83 UTM (M) N. 4,344,375.0 E. 570,144.9

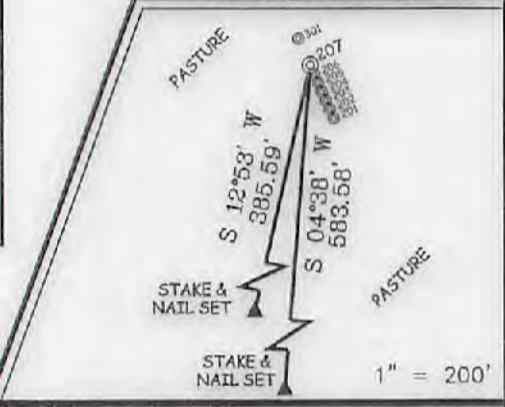
**LANDING POINT**  
 NAD'83 S.P.C.(FT) N. 272,601.0 E. 1,776,506.0  
 NAD'83 GEO. LAT-(N) 39.246447 LONG-(W) 80.177933  
 NAD'83 UTM (M) N. 4,344,447.6 E. 570,937.1

**BOTTOM HOLE**  
 NAD'83 S.P.C.(FT) N. 267,722.9 E. 1,778,183.3  
 NAD'83 GEO. LAT-(N) 39.233089 LONG-(W) 80.171819  
 NAD'83 UTM (M) N. 4,342,969.9 E. 571,472.6

**LEGEND**



**REFERENCES**



**NOTES ON SURVEY**

1. NO WATER WELLS WERE FOUND WITHIN 250' OF PROPOSED GAS WELL. NO AGRICULTURAL BUILDINGS > 2500 SQ. FT. OR DWELLINGS WERE FOUND WITHIN 825' OF THE CENTER OF PROPOSED WELL PAD.

**SLS**  
 Land & Energy Development  
 Solutions from the ground up.  
 P.O. Box 150 • 12 Vanburen Drive • Glenville, WV 25951 • (304) 462-3634  
 www.slsurveys.com

I THE UNDERSIGNED, HEREBY CERTIFY THAT THIS PLAN IS CORRECT TO THE BEST OF MY KNOWLEDGE AND BELIEF AND SHOWS ALL THE INFORMATION REQUIRED BY LAW AND THE REGULATIONS ISSUED AND PRESCRIBED BY THE DIVISION OF ENVIRONMENTAL PROTECTION.

P.S. 677 *Gregory A. Smith*



(+) DENOTES LOCATION OF WELL ON UNITED STATES TOPOGRAPHIC MAPS.  
 DATE SEPTEMBER 26, 20 17  
 REVISED \_\_\_\_\_  
 OPERATORS WELL NO. PRITT SOUTH 207  
 API WELL NO. 47 - 033 - 05911  
 STATE COUNTY PERMIT

MINIMUM DEGREE OF ACCURACY 1 / 2500 FILE NO. 8383P207.dwg  
 HORIZONTAL & VERTICAL CONTROL DETERMINED BY DGPS (SURVEY GRADE TIE TO CORS NETWORK) SCALE 1" = 2000'

STATE OF WEST VIRGINIA  
 DIVISION OF ENVIRONMENTAL PROTECTION  
 OFFICE OF OIL AND GAS

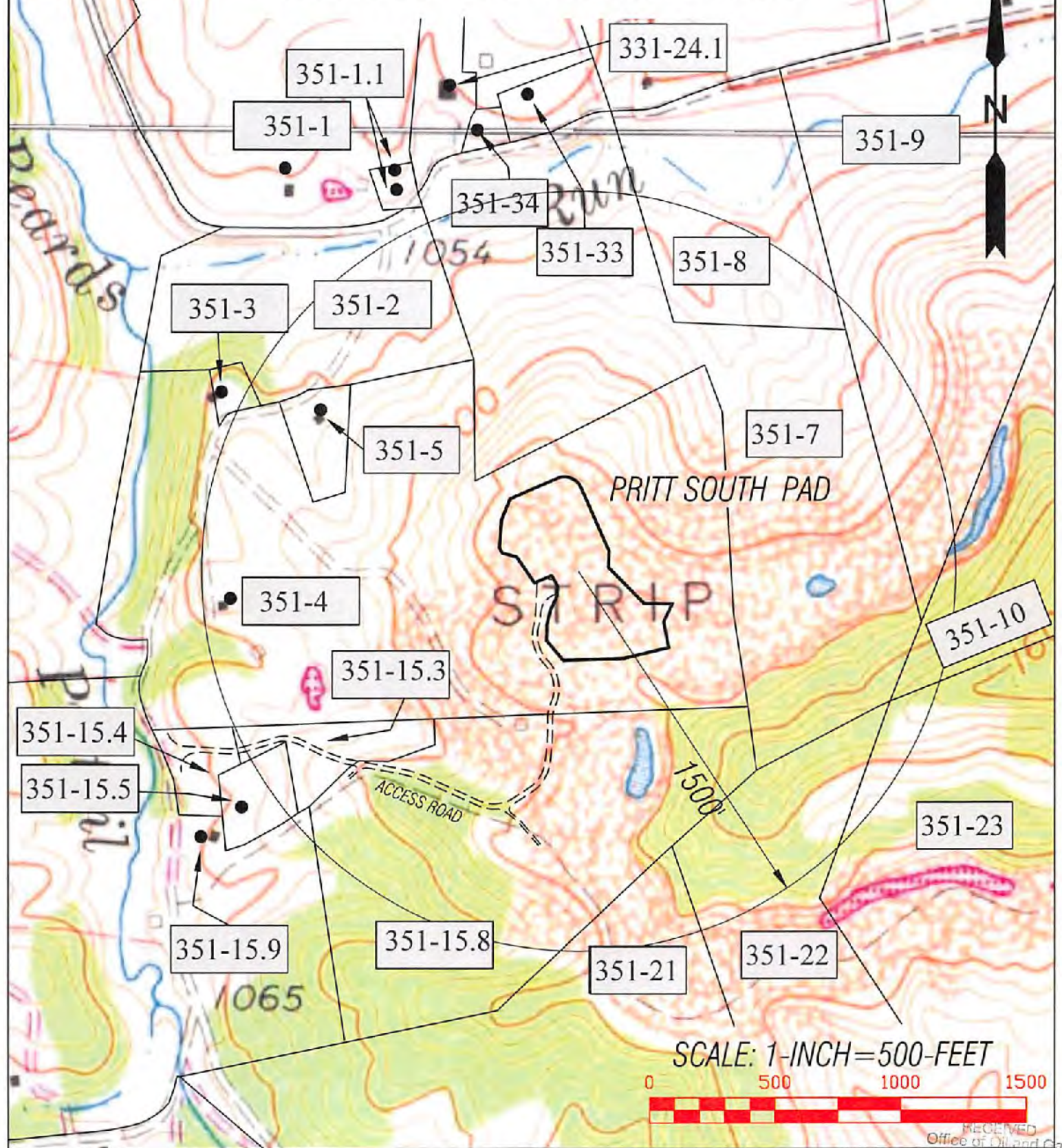
WELL TYPE: OIL  GAS  LIQUID INJECTION  WASTE DISPOSAL  IF "GAS" PRODUCTION  STORAGE  DEEP  SHALLOW

LOCATION: ELEVATION EXISTING: 1,341.70' / PROPOSED: 1,346.90' WATERSHED BEARDS RUN & PIGTAIL RUN  
 DISTRICT SIMPSON COUNTY HARRISON QUADRANGLE BROWNTON 7.5'  
 SURFACE OWNER IRA & LAURA PRITT ACREAGE 69.096±  
 ROYALTY OWNER IRA & LAURA PRITT ET AL ACREAGE 69.096± LEASE NO. 11/17/2017  
 PROPOSED WORK: DRILL  CONVERT  DRILL DEEPER  REDRILL  FRACTURE OR STIMULATE  PLUG OFF OLD FORMATION  PERFORATE NEW FORMATION  PLUG AND ABANDON  CLEAN OUT AND REPLUG  OTHER \_\_\_\_\_  
 PHYSICAL CHANGE IN WELL (SPECIFY) \_\_\_\_\_ TARGET FORMATION MARCELLUS  
 ESTIMATED DEPTH 14,027' TMD / 7,874' TVD

WELL OPERATOR ARSENAL RESOURCES DESIGNATED AGENT WILLIAM VEIGEL  
 ADDRESS 6031 WALLACE RD. EXT. SUITE 300 ADDRESS 65 PROFESSIONAL PLACE  
WEXFORD, PA 15090 BRIDGEPORT, WV 26330

COUNTY NAME  
 PERMIT

# PRITT SOUTH PAD POSSIBLE WATER PURVEYORS



SCALE: 1-INCH=500-FEET



RECEIVED  
Office of Oil and Gas

SEP 29 2017

WV Department of  
Environmental Protection

OPERATOR:  
**ARSENAL RESOURCES**  
 65 PROFESSIONAL PLACE  
 BRIDGEPORT, WV 26330

11/17/2017

TOPO SECTIONS OF:  
 ROSEMONT & BROWNTON WV 7.5' QUADS

COUNTY	DISTRICT
HARRISON	SIMPSON



Land & Energy Development  
 Solutions from the ground up.

DRAWN BY C.P.M.	FILE NO. B383	DATE 08-24-17	CADD FILE: B383-170824-17-0824.DWG
--------------------	------------------	------------------	---------------------------------------