



west virginia department of environmental protection

Office of Oil and Gas
601 57th Street SE
Charleston, WV 25304
(304) 926-0450
(304) 926-0452 fax

Earl Ray Tomblin, Governor
Randy C. Huffman, Cabinet Secretary
www.dep.wv.gov

October 28, 2014


WELL WORK PERMIT
Secondary Recovery Well

This permit, API Well Number: 47-3305847, issued to HG ENERGY, LLC, is evidence of permission granted to perform the specified well work at the location described on the attached pages and located on the attached plat, subject to the provisions of Chapter 22 of the West Virginia Code of 1931, as amended, and all rules and regulations promulgated thereunder, and to all conditions and provisions outlined in the pages attached hereto. Notification shall be given by the operator to the Oil and Gas Inspector at least 24 hours prior to the construction of roads, locations, and/or pits for any permitted work. In addition, the well operator shall notify the same inspector 24 hours before any actual well work is commenced and prior to running and cementing casing. Spills or emergency discharges must be promptly reported by the operator to 1-800-642-3074 and to the Oil and Gas inspector.

Please be advised that form WR-35, Well Operators Report of Well Work is to be submitted to this office within 90 days completion of permitted well work, as should form WR-34 Discharge Monitoring Report within 30 days of discharge of pits, if applicable. Failure to abide by all statutory and regulatory provisions governing all duties and operations hereunder may result in suspension or revocation of this permit and, in addition, may result in civil and/or criminal penalties being imposed upon the operators.

In addition to the applicable requirements of this permit, and the statutes and rules governing oil and gas activity in WV, this permit may contain specific conditions which must be followed. Permit conditions are attached to this cover letter.

Per 35CSR-4-5.2.g this permit will expire in two (2) years from the issue date unless permitted well work is commenced. If there are any questions, please feel free to contact me at (304) 926-0499 ext. 1654.



James Martin
Chief

Operator's Well No: AMOS CARTER 8
Farm Name: CUMBERLEDGE, ARZANA
API Well Number: 47-3305847
Permit Type: Secondary Recovery Well
Date Issued: 10/28/2014

Promoting a healthy environment.

10/31/2014

PERMIT CONDITIONS

West Virginia Code §22-6-11 allows the Office of Oil and Gas to place specific conditions upon this permit. Permit conditions have the same effect as law. Failure to adhere to the specified permit conditions may result in enforcement action.

CONDITIONS

1. If the operator encounters an unanticipated void, or an anticipated void at an unanticipated depth, the operator shall notify the inspector within 24 hours. Modifications to the casing program may be necessary to comply with W. Va. Code §22-6-20, which requires drilling to a minimum depth of thirty feet below the bottom of the void, and installing a minimum of twenty (20) feet of casing. Under no circumstance should the operator drill more than fifty (50) feet below the bottom of the void or install less than twenty (20) feet of casing below the bottom of the void.
2. Pursuant to 35 CSR 4-19.1.a, at the request of the surface owner all water wells or springs within 1000 feet of the proposed well that are actually utilized for human consumption, domestic animals or other general use shall be sampled and analyzed.
3. Pursuant to 35 CSR 4-19.1.c, if the operator is unable to sample and analyze any water well or spring with one thousand (1,000) feet of the permitted well location, the Office of Oil and Gas requires the operator to sample, at a minimum, one water well or spring located between one thousand (1,000) feet and two thousand (2,000) feet of the permitted well location.
4. All pits must be lined with a minimum of 20 mil thickness synthetic liner.
5. In the event of an accident or explosion causing loss of life or serious personal injury in or about the well or while working on the well, the well operator or its contractor shall give notice, stating the particulars of the accident or explosion, to the oil and gas inspector and the Chief within twenty-four (24) hours.
6. During the surface casing and cementing process, in the event cement does not return to the surface, or any other casing string that is permitted to circulate cement to the surface and does not return to the surface, the oil and gas inspector shall be notified within twenty-four (24) hours.
7. Well work activities shall not constitute a hazard to the safety of persons.
8. Operator shall provide the Office of Oil & Gas notification of the date that drilling commenced on this well. Such notice shall be provided by sending an email to DEPOOGNotify@wv.gov within 30 days of commencement of drilling.

33058475

7012 3460 0002 6850 6422

U.S. Postal Service™
CERTIFIED MAIL™ RECEIPT
(Domestic Mail Only; No Insurance Coverage Provided)

For delivery information visit our website at www.usps.com

OFFICIAL USE

Postage	\$ 1.61
Certified Fee	3.30
Return Receipt Fee (Endorsement Required)	2.70
Restricted Delivery Fee (Endorsement Required)	
Total Postage & Fees	\$ 7.61

Postmark Here
 SEP 2 2014
 PARKERSBURG, WV
 ACB

Sent To William & Arzanna Cumberledge
 Street, Apt. No., or PO Box No. 2564 Marshville Rd
 City, State, ZIP+4 Salem WV 26426

PS Form 3800, August 2006 See Reverse for Instructions

7012 3460 0002 6850 6415

U.S. Postal Service™
CERTIFIED MAIL™ RECEIPT
(Domestic Mail Only; No Insurance Coverage Provided)

For delivery information visit our website at www.usps.com

OFFICIAL USE

Postage	\$ 1.61
Certified Fee	3.30
Return Receipt Fee (Endorsement Required)	2.70
Restricted Delivery Fee (Endorsement Required)	
Total Postage & Fees	\$ 7.61

Postmark Here
 SEP 2 2014
 PARKERSBURG, WV
 ACB

Sent To Murray Coal
 Street, Apt. No., or PO Box No. 46226 National Rd
 City, State, ZIP+4 St Clairsville OH 43950

PS Form 3800, August 2006 See Reverse for Instructions

RECEIVED
 Office of Oil and Gas
 OCT 02 2014
 WV Department of
 Environmental Protection 10/31/2014

WW-2B1
(5-12)

Well No. Amos Carter 8

West Virginia Department of Environmental Protection
Office of Oil and Gas

NOTICE TO SURFACE OWNERS

The well operator named below is preparing to file for a permit from the state to drill a new well. Before a well work permit can be filed with the Chief of the Office of Oil and Gas, the well operator is required to have given notice of the right to request water well or spring analytical testing. This notice shall be given to the owners or occupants of land which have a water well or spring being utilized for human consumption, domestic animals, or other general use and which is located within 1000 feet of the proposed well site.

With this form, the operator is giving you notice of your right to request analytical testing. The operator is required to sample and analyze the water wells or springs of all owners or occupants who request it. Therefore, if you wish to have your water well or spring tested, contact the operator named below.

All sampling shall be completed prior to drilling. Within thirty (30) days of the receipt of such sample analyses the operator shall submit the results to the Chief of the Office of Oil and Gas and to the owners or occupants who may have requested them.

Be advised, you have the right to sample and analyze any water supply at your own expense.

Listed below is the laboratory chosen by operator to perform analysis, and contactor chosen to collect sample.

Certified Laboratory Name Sturm Environmental Laboratory
Sampling Contractor Sturm Environmental Laboratory

Well Operator HG Energy, LLC
Address 5260 Dupont Road
Parkersburg, WV 26101
Telephone 304-420-1119

FOR OPERATOR'S USE ONLY: Below, or on an attached page, list those persons which were given this notice. Place an asterisk beside the one(s) that contacted you and requested sampling and analyses. If there were no requests made, indicate by underling which one you have selected to sample and analyze. If there are no water wells or springs within 1000 feet of the proposed site, the Chief may require the operator to test wells up to 2000 feet from the proposed site.

* No water sources identified within 2'000 feet of proposed well.

RECEIVED
Office of Oil and Gas

OCT 02 2014

WV Department of
Environmental Protection
10/31/2014

STATE OF WEST VIRGINIA
DEPARTMENT OF ENVIRONMENTAL PROTECTION
OFFICE OF OIL AND GAS

CONSTRUCTION AND RECLAMATION PLAN AND SITE REGISTRATION APPLICATION FORM
GENERAL PERMIT FOR OIL AND GAS PIT WASTE DISCHARGE

Operator Name HG Energy, LLC OP Code 494497948

Watershed Ten Mile Creek Quadrangle Wolf Summit 7.5'

Elevation 1305' County Harrison District Ten Mile

Description of anticipated Pit Waste: Fluids encountered while drilling subject well

Do you anticipate using more than 5,000 bbls of water to complete the proposed well work? Yes _____ No X

Will a synthetic liner be used in the pit? Yes . If so, what mil.? 20

Proposed Disposal Method For Treated Pit Wastes:

- Land Application
- Underground Injection (UIC Permit Number _____)
- Reuse (at API Number _____)
- Off Site Disposal (Supply form WW-9 for disposal location)
- Other (Explain _____)

*SDW
6/1/2014*

Drilling medium anticipated for this well? Air, freshwater, oil based, etc. Air, Fresh Water

-If oil based, what type? Synthetic, petroleum, etc.

Additives to be used? Air, Fresh Water

Will closed loop system be used? No

Drill cuttings disposal method? Leave in pit, landfill, removed offsite, etc. Leave in pit

-If left in pit and plan to solidify what medium will be used? Cement, lime, sawdust Native soil, cement, lime

-Landfill or offsite name/permit number? _____

I certify that I understand and agree to the terms and conditions of the GENERAL WATER POLLUTION PERMIT issued on August 1, 2005, by the Office of Oil and Gas of the West Virginia Department of Environmental Protection. I understand that the provisions of the permit are enforceable by law. Violations of any term or condition of the general permit and/or other applicable law or regulation can lead to enforcement action.

I certify under penalty of law that I have personally examined and am familiar with the information submitted on this application form and all attachments thereto and that, based on my inquiry of those individuals immediately responsible for obtaining the information, I believe that the information is true, accurate, and complete. I am aware that there are significant penalties for submitting false information, including the possibility of fine or imprisonment.

Company Official Signature Diane White

Company Official (Typed Name) Diane White

Company Official Title Agent

Subscribed and sworn before me this 24th day of September, 20 14

[Signature]

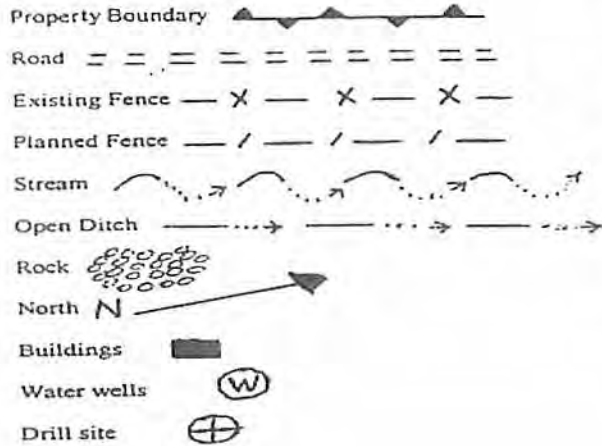
My commission expires Nov. 12, 2018

RECEIVED
Office of Oil and Gas

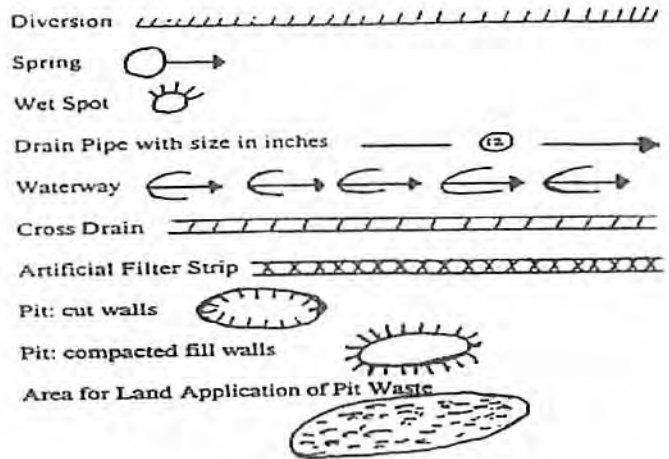
Notary Public

OFFICIAL SEAL
NOTARY PUBLIC
STATE OF WEST VIRGINIA
TINA L. PETHTEL
HG Energy, LLC
5260 Dupont Road
Parkersburg, West Virginia 26101
My Commission Expires Nov. 12, 2018

10/31/2014



LEGEND



Proposed Revegetation Treatment: Acres Disturbed 2.0 acres Prevegetation pH _____

Lime 2 Tons/acre or to correct to pH 6.5

Fertilizer (10-20-20 or equivalent) 500 lbs/acre (500 lbs minimum)

Mulch Straw 2 Tons/acre

Seed Mixtures

Seed Type	Area I	lbs/acre	Seed Type	Area II	lbs/acre
Tall Fescue		40	Tall Fescue		40
Ladino Clover		5	Ladino Clover		5

Attach: Drawing(s) of road, location, pit and proposed area for land application.

Photocopied section of involved 7.5' topographic sheet.

Plan Approved by: S. Debnath

Comments: Pre-seed mulch all disturbed areas as soon as reasonably possible per regulation. Upgrade ETS as necessary per ETS Regulation

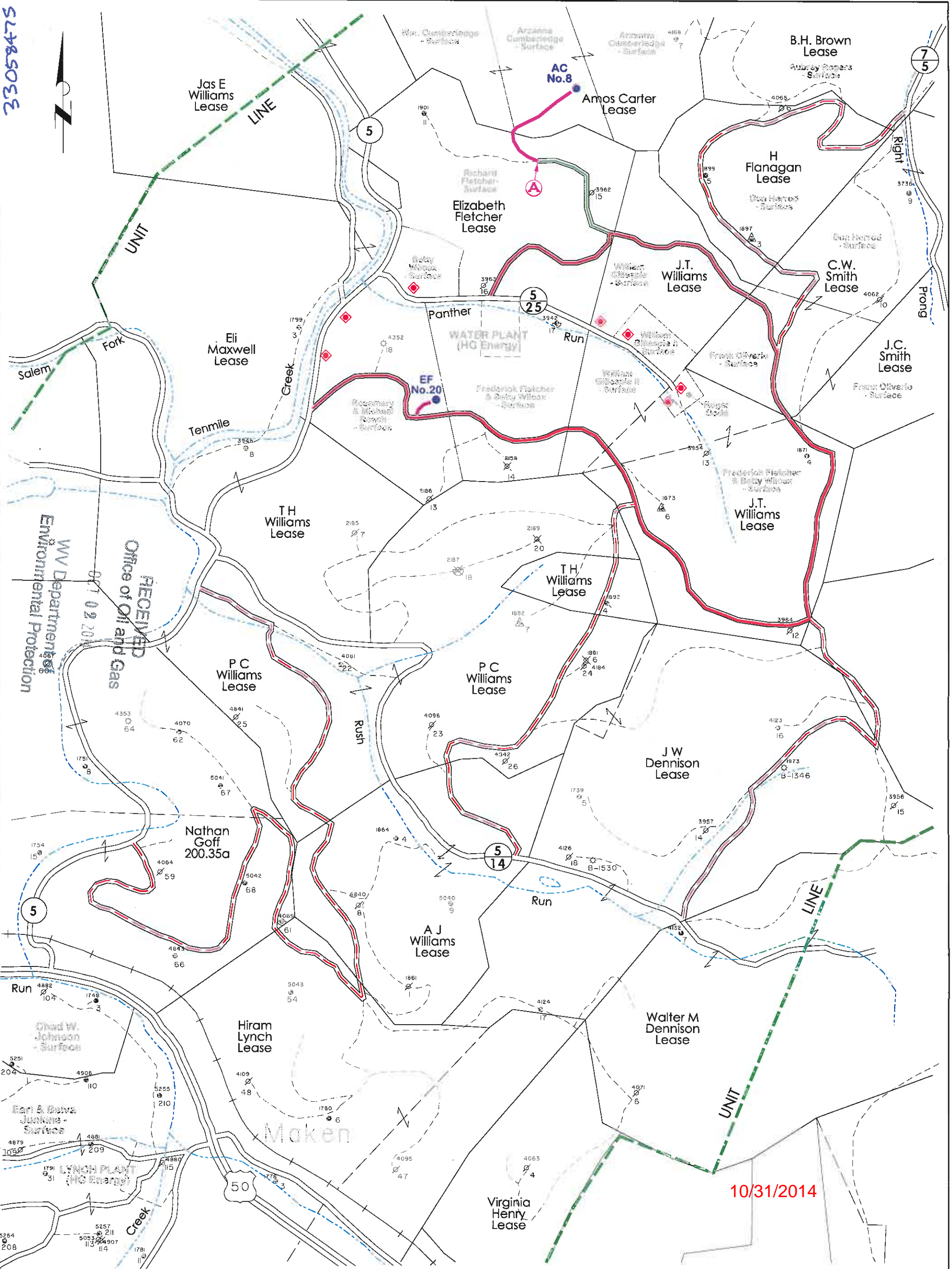
Title: Oil & Gas Inspector

Date: 10/1/2014

Field Reviewed? Yes No

RECEIVED
Office of Oil and Gas
OCT 02 2014
WV Department of Environmental Protection
10/31/2014

52485053



RECEIVED
 WV Department of
 Environmental Protection
 Office of Oil and Gas
 07 02 2014

10/31/2014



WOLF SUMMIT WATERFLOOD
 Harrison County, W.Va.
RECLAMATION PLAN
SHOWING ROAD SYSTEMS
TO BE USED FOR 2014
DRILLING PROGRAM
 Amos Carter No.8

NOTES

1. REFER TO THE WVDEP EROSION AND SEDIMENTATION CONTROL MANUAL (VER. MAY 20, 2013) FOR BMP'S CONTROLLING EROSION AND SEDIMENTATION FROM ALL SOIL-DISTURBING OPERATIONS.
2. SEE PAGE ONE OF RECLAMATION PLAN FOR DETAILS OF NEW ROAD CONSTRUCTION AND ROAD UPGRADES FROM POINT A TO DRILL SITE LOCATION.
3. EXISTING WATERFLOOD ACCESS ROADS WILL BE MAINTAINED IN PRESENT CONDITION. THESE ROADS WERE CONSTRUCTED UNDER CONDITIONS SET FORTH IN VARIOUS DRILLING PERMITS ISSUED BY WVDEP-OOG FROM 2003 - 2009 (AS SHOWN). SEE PERMITS ON FILE FOR MORE DETAIL.

LEGEND

- EXISTING WATERFLOOD ROADS TO BE USED.
- OTHER EXISTING MAIN WATERFLOOD ROADS (POSSIBLE ACCESS).
- EXISTING LEASE OR FARM ROADS TO BE UPGRADED.
- NEW ROADS TO BE CONSTRUCTED.
- LOCATION FOR PROPOSED WELLS
- POTENTIAL WATER SUPPLY SOURCE TO BE SAMPLED

33058475

Reclamation Plan For:

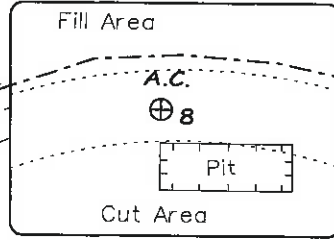
H. Flanagan No.7 and Amos Carter No.8



Arzanna Cumberlandge
- Surface Owner

Existing Vegetative
Filter Strip

Relocate HG Energy
Pipeline Where Necessary



SDW
10/11/2014

Wm. Cumberlandge
- Surface Owner

100' of 12-15% Grade

300' of 0-5% Grade

200' of 5-8% Grade

Amos Carter Lease
E. Fletcher Lease

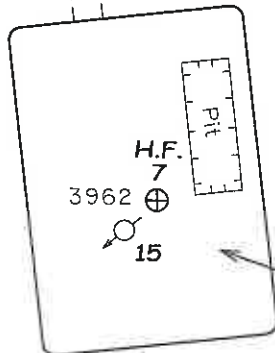
NOTE
REFER TO THE WVDEP
EROSION AND SEDIMENT CONTROL
FIELD MANUAL VER. MAY 2012 FOR
BMPs CONTROLLING EROSION AND
SEDIMENT FROM SOIL-DISTURBING
OPERATIONS.

500' of 8-10% Grade

Begin New
Road Construction

To E. Fletcher No.11

250' of 20% Grade



Richard Fletcher
- Surface Owner

NOTE:
Existing location for E. Fletcher
No. 15 will be utilized to drill
new well H. Flanagan No.7.

150' of 15% Grade

POWER

LINE

150' of 22% Grade

Use Existing Access Road
for E. Fletcher No. 11 & 15
10/31/2014

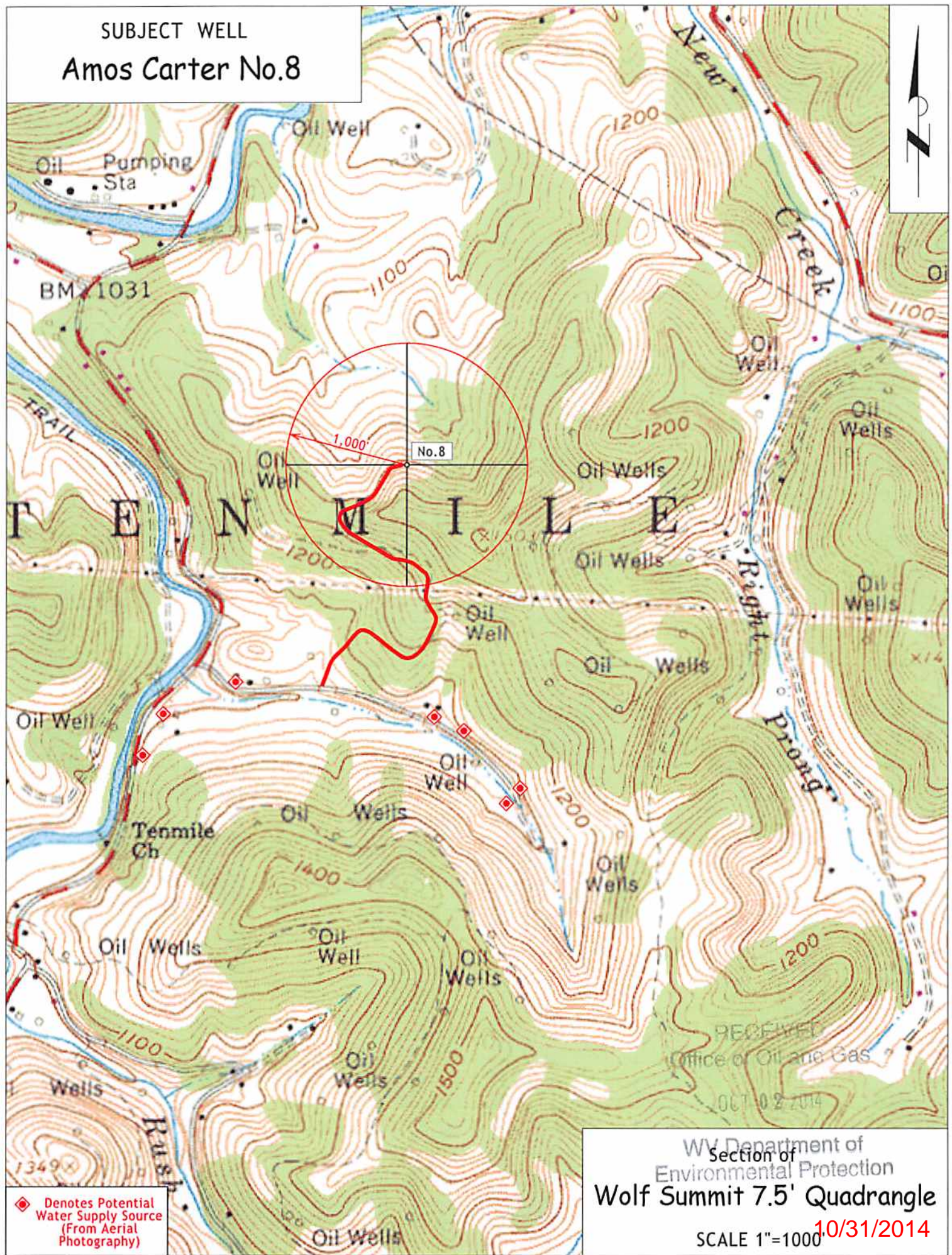
0.3 Mi. to
SLS $\frac{5}{25}$

(See Attached Detail
for Access Road to
County Road)

Notes:

- REQUESTED PERMIT IS FOR DRILLING OF NEW WELLS.
- ACCESS ROAD FROM Co. Rd. 5/25 TO PT. (A) IS EXISTING. ROAD WILL BE UPGRADED TO WVDEP STANDARDS AND STRUCTURES INSTALLED AS SHOWN.
- ALL DISTURBED AREAS WILL BE RE-VEGETATED AS OUTLINED ON FORM WW-9.
- MAINTAIN SEDIMENT BARRIERS AND DRAINAGE STRUCTURES.
- ALL ROAD GRADES <5% EXCEPT AS NOTED.
- LOCATION OF DRILL PIT MAY BE CHANGED BASED ON AS-BUILT CONSIDERATIONS.
- DRAWING NOT TO SCALE.

SUBJECT WELL
Amos Carter No.8



◆ Denotes Potential Water Supply Source (From Aerial Photography)

WV Department of Environmental Protection
Section of
Wolf Summit 7.5' Quadrangle
SCALE 1"=1000'
10/31/2014

LDN: -80°28'23.2"

4180

LDN: 80°27'30"

LAT: 39°20'00"

MAP OF H.G. ENERGY, LLC - WATERFLOOD UNIT - A. CARTER 8

SURVEY NOTES

1 - Well ties and Latitude and Longitude were measured by Topcon GR5-1 mapping grade GPS. Bearings are referenced to UTM Grid North (Zone 17 North - NAD 1983).

2 - Surface owners, adjoining information, Lease names, & line mapping obtained from HGE GIS system.

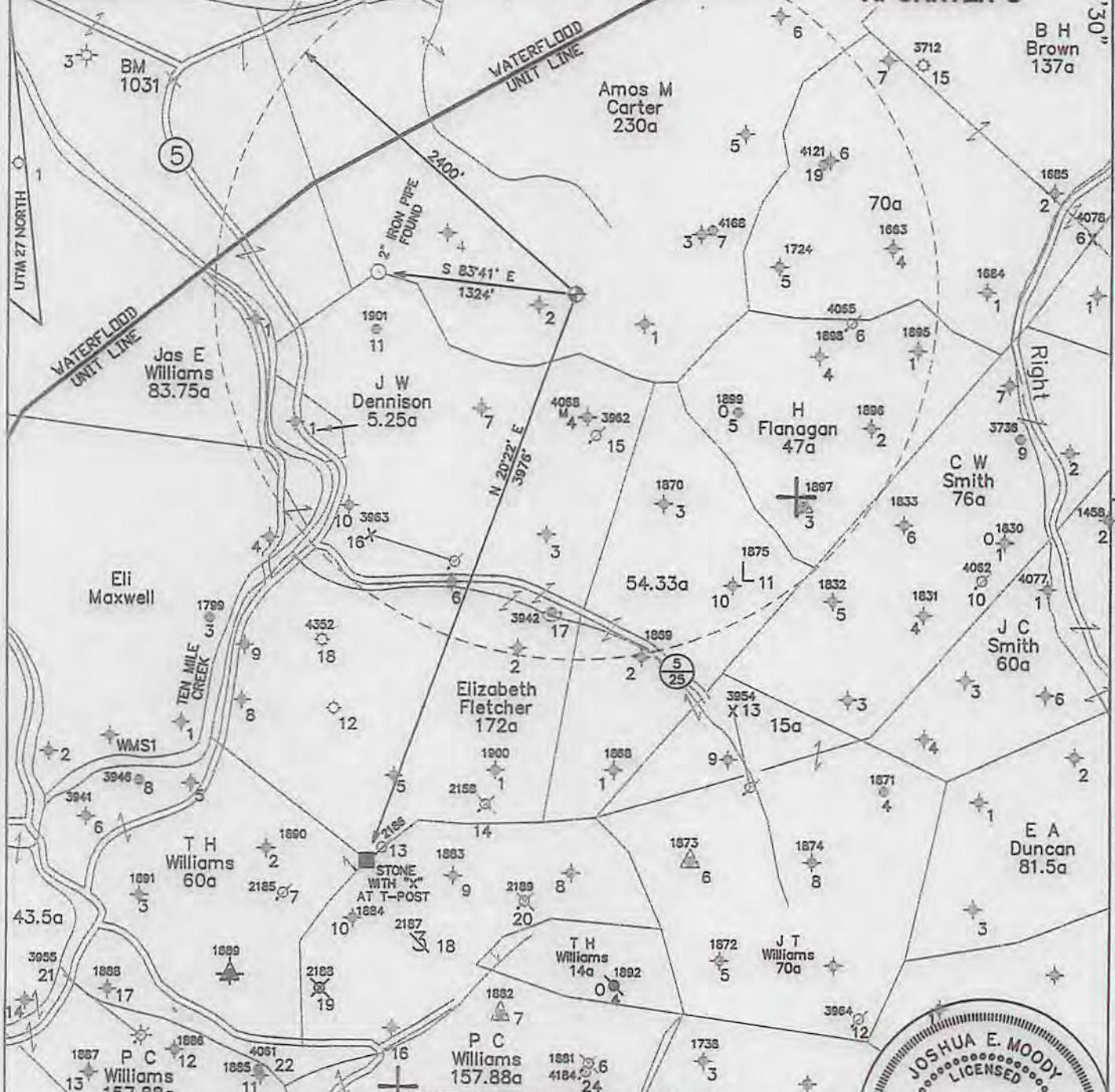
3 - No Title Opinion was provided to the Surveyor during this survey. This survey is subject to a complete title Opinion.

UTM Coordinates (Zone 17N-NAD 1983)

N-4,351,376m. Surface
E-545,441m.

LOCATION REFERENCES

MAGNETIC BEARINGS
S 60° W 121.0' FACE OF 15" ASPEN
S 80° E 102.5' CENTER OF BASE OF TWIN HICKORY, EACH FORK IS 5"
Brg. Direction is prop. well to the ref.



8320

LAT: 39°18'37.8"

JOB # 13-014
DRAWING # 13LAKEFLOYD FOLDER
SCALE 1" = 1000'
MINIMUM DEGREE OF ACCURACY 1/200
PROVEN SOURCE OF ELEV. MAPPING GRADE GPS

I THE UNDERSIGNED, HEREBY CERTIFY THAT THIS PLAT IS CORRECT TO THE BEST OF MY KNOWLEDGE AND BELIEF AND SHOWS ALL THE INFORMATION REQUIRED BY LAW AND THE REGULATIONS ISSUED AND PERSCRIBED BY THE DEPARTMENT OF ENVIRONMENTAL PROTECTION.



WEST VIRGINIA DEPARTMENT OF ENVIRONMENTAL PROTECTION, OFFICE OF OIL AND GAS

MOODY LAND SURVEYING, LLC
ST. MARYS, WV 26170



WEST VIRGINIA DEPARTMENT OF ENVIRONMENTAL PROTECTION OFFICE OF OIL AND GAS

WELL TYPE: OIL GAS LIQUID INJECTION WASTE DISPOSAL HORIZONTAL

(IF "GAS") PRODUCTION STORAGE DEEP SHALLOW

LOCATION: ELEVATION 1305' WATERSHED TEN MILE CREEK API WELL # 47-033-058475

DISTRICT TEN MILE COUNTY HARRISON STATE COUNTY PERMIT

QUADRANGLE WOLF SUMMIT 7.5'

SURFACE OWNER ARZANA CUMBERLEDGE ACREAGE 57.44 ACRES +/-

OIL & GAS ROYALTY OWNER MARY T. GAIN ET AL LEASE ACREAGE 230 ACRES +/-

PROPOSED WORK: DRILL CONVERT DRILL DEEPER REDRILL FRACTURE OR STIMULATE PLUG OFF OLD FORMATION PERFORATE NEW FORMATION

OTHER PHYSICAL CHANGE IN WELL (SPECIFY) ----

PLUG & ABANDON CLEAN OUT & REPLUG

TARGET FORMATION 5TH SAND ESTIMATED DEPTH MD= 3,050'

WELL OPERATOR H.G. ENERGY, LLC DESIGNATED AGENT MIKE KIRSCH

ADDRESS 5260 DuPONT ROAD ADDRESS 5260 DuPONT ROAD

PARKERSBURG, WV 26101 PARKERSBURG, WV 26101

10/31/2014



HG Energy, LLC
5260 Dupont Road
Parkersburg, WV 26101
(304) 420-1100 - Office
(304) 863-3172 - Fax

33058475
CK2782
6500

September 24, 2014

Mr. Jeff McLaughlin
WVDEP
Division of Oil & Gas
601 57th Street
Charleston, West Virginia 25304

RE: Amos Carter No. 8
Ten Mile District, Harrison County
West Virginia

Dear Mr. McLaughlin:

Enclosed are Forms WW-3A, WW-3B, WW-9, WW-3(B1), mylar of plat, reclamation plan, topo map and copies of the certified mailing receipts for a permit to drill a production well. Also enclosed is our check in the amount of \$650.00 to cover the associated permit fees.

Very truly yours,

Diane White

Diane C. White

Enclosures

cc: William & Arzanna Cumberledge – Certified
Murray Coal – Certified
Sam Ward – Inspector

RECEIVED
Office of Oil and Gas
OCT 02 2014
WV Department of
Environmental Protection

10/31/2014