



west virginia department of environmental protection

Office of Oil and Gas
601 57th Street SE
Charleston, WV 25304
(304) 926-0450
(304) 926-0452 fax

Earl Ray Tomblin, Governor
Randy C. Huffman, Cabinet Secretary
www.dep.wv.gov

September 10, 2014

WELL REGISTER PERMIT
Assigned Permit Number

This API Well Number: 47-3305830, issued to TENMILE LAND LLC, is evidence of permission to operate the well that is referenced at the location described on the attached plat, subject to the provisions of Chapters 22 and 22B of the West Virginia Code of 1931, as amended, and all rules and regulations promulgated thereunder. Spills or emergency discharges must be reported to 1-800-642-3074.

Failure to abide by the statutory and regulatory provisions governing all duties and operations hereunder may result in suspensions or revocation of your permits and in addition may result in civil and/or criminal penalties.

Annual production reports must be submitted on this well and failure to do so may require you to plug the well.


James Martin
Chief

Operator's Well No: MA DENNISON
Farm Name: HERROD, S.

API Well Number: 47-3305830

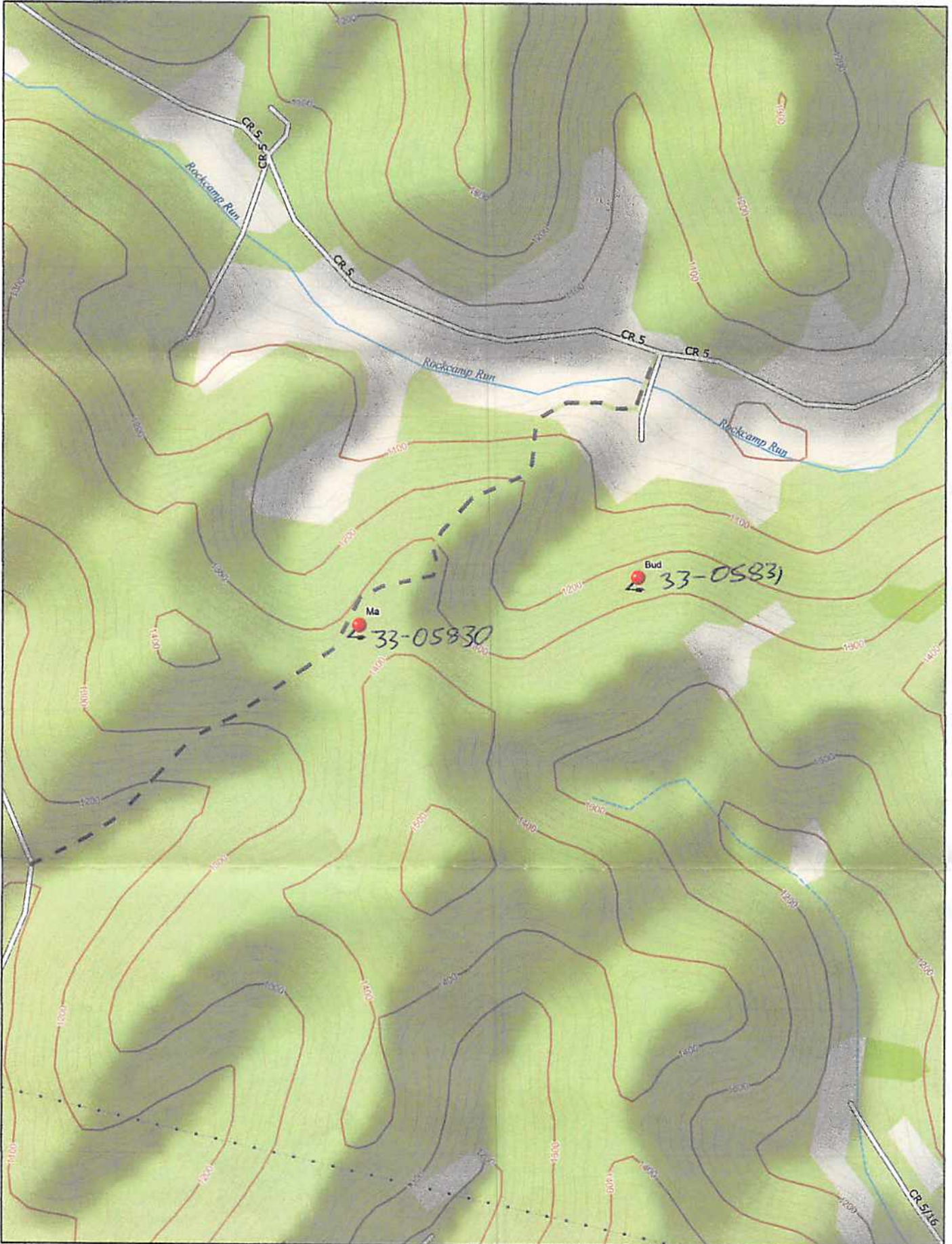
Permit Type: Assigned Permit Number

Date Issued: 07/16/2014

Promoting a healthy environment.

09/12/2014

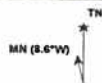
33-05830



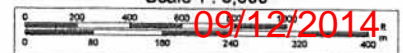
Data use subject to license.

© DeLorme. XMap® 7.

www.delorme.com



Scale 1 : 8,800



1" = 733.3 ft

Data Zoom 14-5

09/12/2014

WW-7
8-30-06



West Virginia Department of Environmental Protection
Office of Oil and Gas
WELL LOCATION FORM: GPS

API: 47-033-05830 WELL NO.: MA Dennison

FARM NAME: S. Herrod

RESPONSIBLE PARTY NAME: Tenmile Land, LLC

COUNTY: Harrison DISTRICT: Sardis

QUADRANGLE: Wolf Summit N

SURFACE OWNER: S. Herrod

ROYALTY OWNER: MA Dennison Escrow

UTM GPS NORTHING: 4,355,223 m

UTM GPS EASTING: 545,077 m GPS ELEVATION: 1,337

The Responsible Party named above has chosen to submit GPS coordinates in lieu of preparing a new well location plat for a plugging permit or assigned API number on the above well. The Office of Oil and Gas will not accept GPS coordinates that do not meet the following requirements:

1. Datum: NAD 1983, Zone: 17 North, Coordinate Units: meters, Altitude: height above mean sea level (MSL) – meters.
2. Accuracy to Datum – 3.05 meters
3. Data Collection Method:

Survey grade GPS : Post Processed Differential

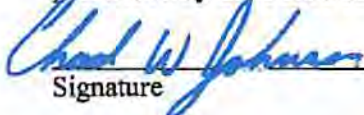
Real-Time Differential

Mapping Grade GPS : Post Processed Differential

Real-Time Differential

4. Letter size copy of the topography map showing the well location.

I the undersigned, hereby certify this data is correct to the best of my knowledge and belief and shows all the information required by law and the regulations issued and prescribed by the Office of Oil and Gas.


Signature

Managing Member

Title

9/10/2014

Date

Received

SEP 10 2014

Office of Oil and Gas
WV Dept. of Environmental Protection

09/12/2014

Nottingham, Justin E

From: Debra Hutson <debbiehutson@tenmileland.com>
Sent: Wednesday, September 10, 2014 10:45 AM
To: Nottingham, Justin E
Subject: RE: Well Register Assigned Permit Number (API: 47-033-05831)

Justin

Can the wells be names the Bud Dennison 1 and the MA Dennison 1 since they have the same farm name.

Thank you
debbie



*Debra Hutson
Administrative Assistant
J5 Energy, LLC
Tenmile Land, LLC
109 Platinum Drive, Suite I
Bridgeport, WV 26330
304-623-2555, 304-623-5263
304-623-2559 - fax*

From: Nottingham, Justin E [<mailto:Justin.E.Nottingham@wv.gov>]
Sent: Wednesday, September 10, 2014 10:31 AM
To: Debra Hutson; Chad Johnson; Shawna Floyd
Subject: Well Register Assigned Permit Number (API: 47-033-05831)

I have attached a copy of the newly issued Well Register Assigned Permit Number (API: 47-033-05831), operators well number "1". This will serve as your copy. If you have any questions, then please contact us here at the Office of Oil and Gas.

Thanks,
Justin Nottingham