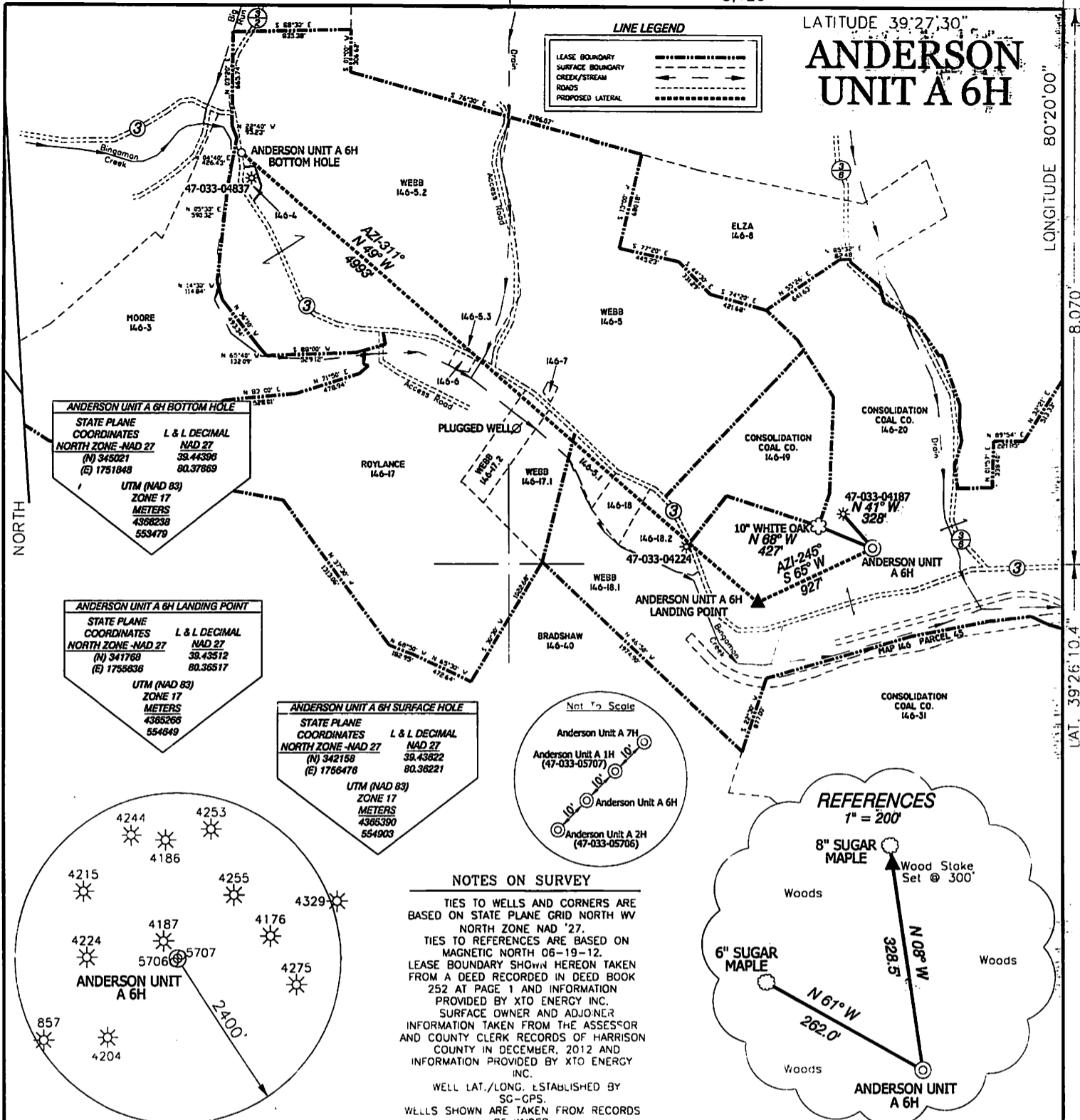



ANDERSON UNIT A 6H

LONGITUDE 80°20'00"
8,070'
LAT. 39°26'10.4"



I THE UNDERSIGNED, HEREBY CERTIFY THAT THIS PLAT IS CORRECT TO THE BEST OF MY KNOWLEDGE AND BELIEF AND SHOWS ALL THE INFORMATION REQUIRED BY LAW AND THE RULES ISSUED AND PRESCRIBED BY THE DEPARTMENT OF ENVIRONMENTAL PROTECTION.



(+) DENOTES LOCATION OF WELL ON UNITED STATES TOPOGRAPHIC MAPS.

DATE JUNE 28, 20 13

OPERATORS WELL NO. ANDERSON UNIT A 6H

API WELL NO. 47-033-05789

STATE WV COUNTY WV PERMIT H6A

P.S. 834 *Doyle Hupp, Jr.*

HUPP Surveying & Mapping
P.O. Box 647 Grantsville, WV 26147
(304) 354-7035 EMAIL: hupp@frontiernet.net

MINIMUM DEGREE OF ACCURACY 1/2500 FILE NO. W1810 (BK47-57)

PROVEN SOURCE OF ELEVATION SG-GPS SCALE 1" = 1000'

STATE OF WEST VIRGINIA
DIVISION OF ENVIRONMENTAL PROTECTION
OFFICE OF OIL AND GAS

WELL TYPE : Oil GAS X INJECTION WASTE DISPOSAL "GAS" PRODUCTION X STORAGE DEEP SHALLOW X

LOCATION : ELEVATION 1,087' WATERSHED BINGAMON CREEK

DISTRICT EAGLE COUNTY HARRISON QUADRANGLE SHINNSTON 7.5'

SURFACE OWNER CONSOLIDATION COAL COMPANY ACREAGE 143.79±

ROYALTY OWNER JOHN ANDERSON, et al LEASE ACREAGE 352.33±

PROPOSED WORK : LEASE NO.

DRILL X CONVERT DRILL DEEPER REDRILL FRACTURE OR STIMULATE X PLUG OFF OLD FORMATION PERFORATE NEW FORMATION PLUG AND ABANDON CLEAN OUT AND REPLUG OTHER

PHYSICAL CHANGE IN WELL (SPECIFY) TARGET FORMATION MARCELLUS

ESTIMATED DEPTH TVD- 7,200' MD- 14,500'

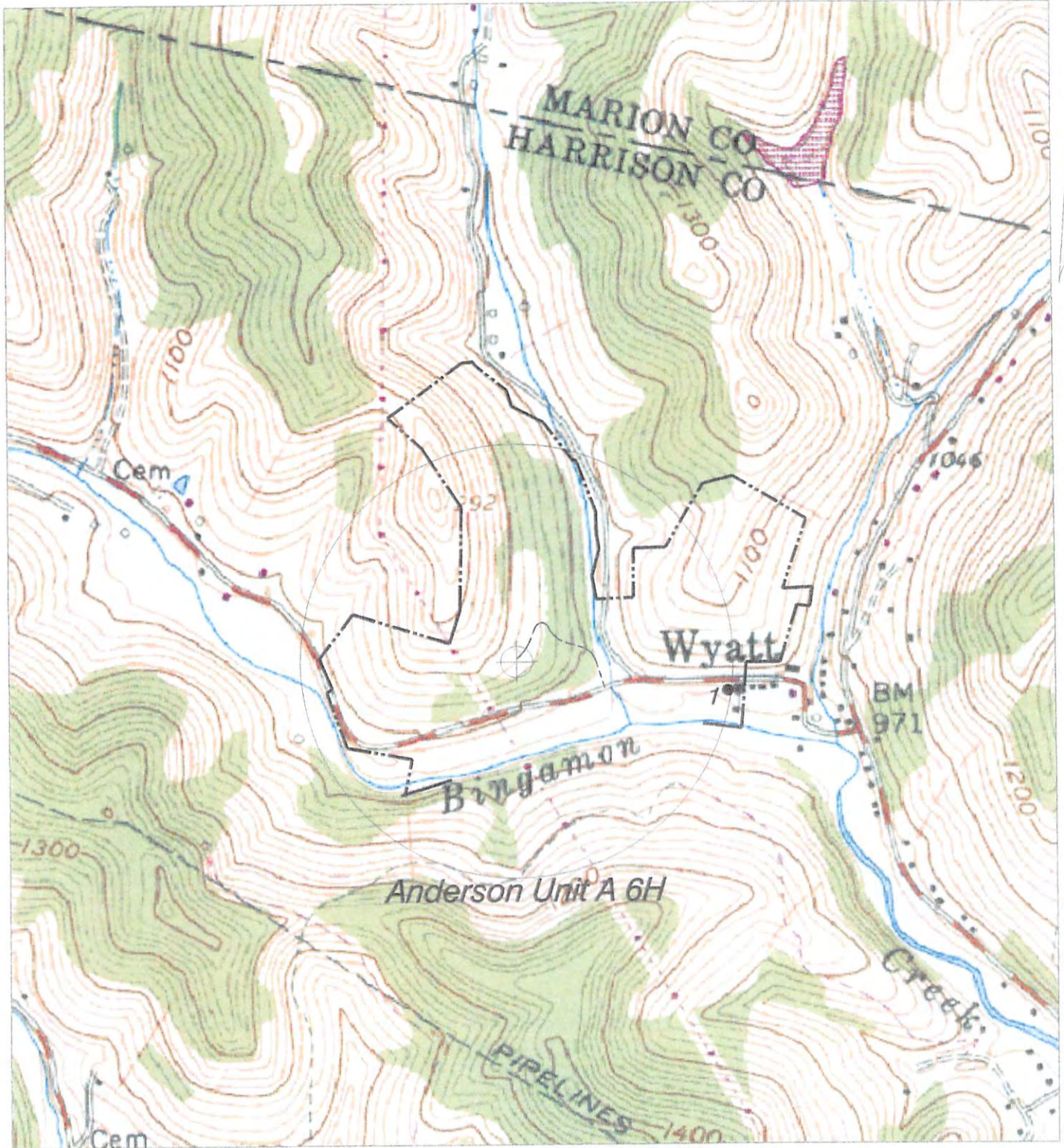
WELL OPERATOR XTO ENERGY INC. DESIGNATED AGENT GARY BEALL

ADDRESS 810 HOUSTON STREET FORT WORTH, TX 76102 ADDRESS P.O. BOX 1008 JANE WVA, WV 26178

09/27/2013

COUNTY NAME
PERMIT

Anderson Unit A 6H Water



NORTH

HUPP Surveying & Mapping

P O BOX 647 GRANTSVILLE, WV 26147
PH (304)354-7035 E-MAIL hupp@frontiernet.net

1" = 1000'
Shinnston Quad

XTO Energy Inc.
810 Houston Street
Fort Worth, TX 76102

Received
Office of Oil & Gas

AUG - 5 2013

09/27/2013