



west virginia department of environmental protection

Office of Oil and Gas
601 57th Street SE
Charleston, WV 25304
(304) 926-0450
(304) 926-0452 fax

Earl Ray Tomblin, Governor
Randy C. Huffman, Cabinet Secretary
www.dep.wv.gov

July 17, 2013

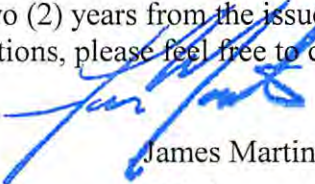
WELL WORK PERMIT
Secondary Recovery Well

This permit, API Well Number: 47-3305753, issued to HG ENERGY, LLC, is evidence of permission granted to perform the specified well work at the location described on the attached pages and located on the attached plat, subject to the provisions of Chapter 22 of the West Virginia Code of 1931, as amended, and all rules and regulations promulgated thereunder, and to all conditions and provisions outlined in the pages attached hereto. Notification shall be given by the operator to the Oil and Gas Inspector at least 24 hours prior to the construction of roads, locations, and/or pits for any permitted work. In addition, the well operator shall notify the same inspector 24 hours before any actual well work is commenced and prior to running and cementing casing. Spills or emergency discharges must be promptly reported by the operator to 1-800-642-3074 and to the Oil and Gas inspector.

Please be advised that form WR-35, Well Operators Report of Well Work is to be submitted to this office within 90 days completion of permitted well work, as should form WR-34 Discharge Monitoring Report within 30 days of discharge of pits, if applicable. Failure to abide by all statutory and regulatory provisions governing all duties and operations hereunder may result in suspension or revocation of this permit and, in addition, may result in civil and/or criminal penalties being imposed upon the operators.

In addition to the applicable requirements of this permit, and the statutes and rules governing oil and gas activity in WV, this permit may contain specific conditions which must be followed. Permit conditions are attached to this cover letter.

Per 35CSR-4-5.2.g this permit will expire in two (2) years from the issue date unless permitted well work is commenced. If there are any questions, please feel free to contact me at (304) 926-0499 ext. 1654.



James Martin
Chief

Operator's Well No: T.J. CHAPLAIN #144
Farm Name: MYERS, EDITH JEAN
API Well Number: 47-3305753
Permit Type: Secondary Recovery Well
Date Issued: 07/17/2013

Promoting a healthy environment.

07/19/2013

PERMIT CONDITIONS

West Virginia Code § 22-6-11 allows the Office of Oil and Gas to place specific conditions upon this permit. Permit conditions have the same effect as law. Failure to adhere to the specified permit conditions may result in enforcement action.

CONDITIONS

1. If the operator encounters an unanticipated void, or an anticipated void at an unanticipated depth, the operator shall notify the inspector within 24 hours. Modifications to the casing program may be necessary to comply with W. Va. Code § 22-6-20, which requires drilling to a minimum depth of thirty feet below the bottom of the void, and installing a minimum of twenty (20) feet of casing. Under no circumstance should the operator drill more than fifty (50) feet below the bottom of the void or install less than twenty (20) feet of casing below the bottom of the void.
2. Pursuant to 35 CSR § 4-19.1.a, at the request of the surface owner all water wells or springs within 1000 feet of the proposed well that are actually utilized for human consumption, domestic animals or other general use shall be sampled and analyzed.
3. Pursuant to 35 CSR § 4-19.1.c, if the operator is unable to sample and analyze any water well or spring within one thousand (1,000) feet of the permitted well location, the Office of Oil and Gas requires the operator to sample, at a minimum, one water well or spring located between one thousand (1,000) feet and two thousand (2,000) feet of the permitted well location.
4. All pits must be lined with a minimum of 20 mil thickness synthetic liner.
5. In the event of an accident or explosion causing loss of life or serious personal injury in or about the well or while working on the well, the well operator or its contractor shall give notice, stating the particulars of the accident or explosion, to the oil and gas inspector and the Chief within twenty-four (24) hours.

WW-2B1

Well No. T. J. Chaplain No. 144

West Virginia Department of Environmental Protection
Office of Oil and Gas

NOTICE TO SURFACE OWNERS

The well operator named below is preparing to file for a permit from the state to drill a new well. Before a well work permit can be filed with the Chief of the Office of Oil and Gas, the well operator is required to have given notice of the right to request water well or spring analytical testing. This notice shall be given to the owners or occupants of land which have a water well or spring being utilized for human consumption, domestic animals, or other general use and which is located within 1000 feet of the proposed well site.

With this form, the operator is giving you notice of your right to request analytical testing, The operator is required to sample and analyze the water wells or springs of all owners or occupants who request it. Therefore if you wish to have your water well or spring tested, contact the operator named below.

All sampling shall be completed prior to drilling. Within thirty (30) days of the receipt of such sample analyses the operator shall submit the results to the Chief of the Office of Oil and Gas and to the owners or occupants who may have requested them.

If no water well or spring is located within 1000 feet, the Chief may require the operator to sample and analyze water from a water well or spring within 2000 feet of the proposed well site.

Be advised, you have the right to sample and analyze any water supply at your own expense.

The laboratory used by the operator to analyze the samples will be approved by the Chief. The operator named below has decided to use the following laboratory to analyze the water samples:

Contractor Name Sturm Environmental Services
 Well operator's private laboratory

Well Operator HG Energy, LLC
Address 5260 Dupont Road
Parkersburg, WV 26101

Telephone 304-420-1119

FOR OPERATOR'S USE ONLY: Below, or on an attached page, list those persons which were given this notice. Place an asterisk beside the one(s) that contacted you and requested sampling and analyses. If there were no requests made, indicate by underlining which one you have selected to sample and analyze. If there are no water wells or springs within 1000 feet of the proposed site please indicate such.

Requests for Water Sampling were initiated 4/19/13 with the first permit applications of this group of 30 applications. Water testing/analysis was requested for:

Earl & Belva Junkins RR 5, Box 1226 Salem, WV 26426	Brian Huffman RR 4, Box 530 Salem, WV 26426	Susan Junkins RR 2, Box 119A Bristol, WV 26426	Gary Winters & Ruth Kennedy RR 2, Box 119 Bristol, WV 26426	Claude & Jean Tetrick RR 2, Box 40 Bristol, WV 26426
John & Brenda Scotchie RR 2, Box 42 Salem, WV 26426	Linda Smith 9046 Westville Drive Camden Wyoming, DE 19934	Dennis McAvey RR 2, Box 41 Bristol, WV 26332	Mazza Donna Devericks RR 2, Box 80 Bristol, WV 26332	

Received
Office of Oil & Gas
MAY 2 2013

STATE OF WEST VIRGINIA
DEPARTMENT OF ENVIRONMENTAL PROTECTION
OFFICE OF OIL AND GAS

CONSTRUCTION AND RECLAMATION PLAN AND SITE REGISTRATION APPLICATION FORM
GENERAL PERMIT FOR OIL AND GAS PIT WASTE DISCHARGE

Operator HG Energy, LLC OP Code 494497948
Watershed Branch of Lick Run Quadrangle Salem 7.5'
Elevation 1290' County Harrison District Tenmile
Description of anticipated Pit Waste: Fluids encountered in drilling shallow well.

Do you anticipate more than 5,000 bbls of water to complete the proposed well work? Yes No X

Will a synthetic liner be used in pit? Yes If so, what mil? 10 Mil. 20 MIL

Proposed Disposal Method For Treated Pit Wastes:

- Land Application
- Underground Injection (UIC Permit Number)
- Reuse (at API Number)
- Off Site Disposal (Supply Form WW-9 for disposal location)
- Other (Explain)

SDW
5/23/2013

Drilling medium anticipated for this well? Air, fresh water, oil based, etc. Air, Fresh Water
- If oilbased, what type? Synthetic, petroleum, etc. NA

Additives to be used? Water, Soap, KCI

Drill cuttings disposal method? Leave in pit, landfill, removed offsite, etc.
- If left in pit and plan to solidify, what medium will be used? Cement, lime, sawdust Native soil, cement, lime
- Landfill or offsite name/permit number?

I certify that I understand and agree to the terms and conditions of the GENERAL WATER POLLUTION PERMIT issued on August 1, 2005, by the Office of Oil and Gas of the West Virginia Department of Environmental Protection. I understand that the provisions of the permit are enforceable by law. Violations of any term or condition of the general permit and/or other applicable law or regulation can lead to enforcement action.

I certify under penalty of law that I have personally examined and am familiar with the information submitted on this application form and all attachments thereto and that, based on my inquiry of those individuals immediately responsible for obtaining the information, I believe that the information is true, accurate and complete. I am aware that there are significant penalties for submitting false information, including the possibility of fine or imprisonment.

Company Official Signature Diane C White
Company Official (Typed Name) Diane C. White
Company Official Title Accountant

Received
Office of Oil & Gas

Subscribed and sworn before me this 14 day of May 2013

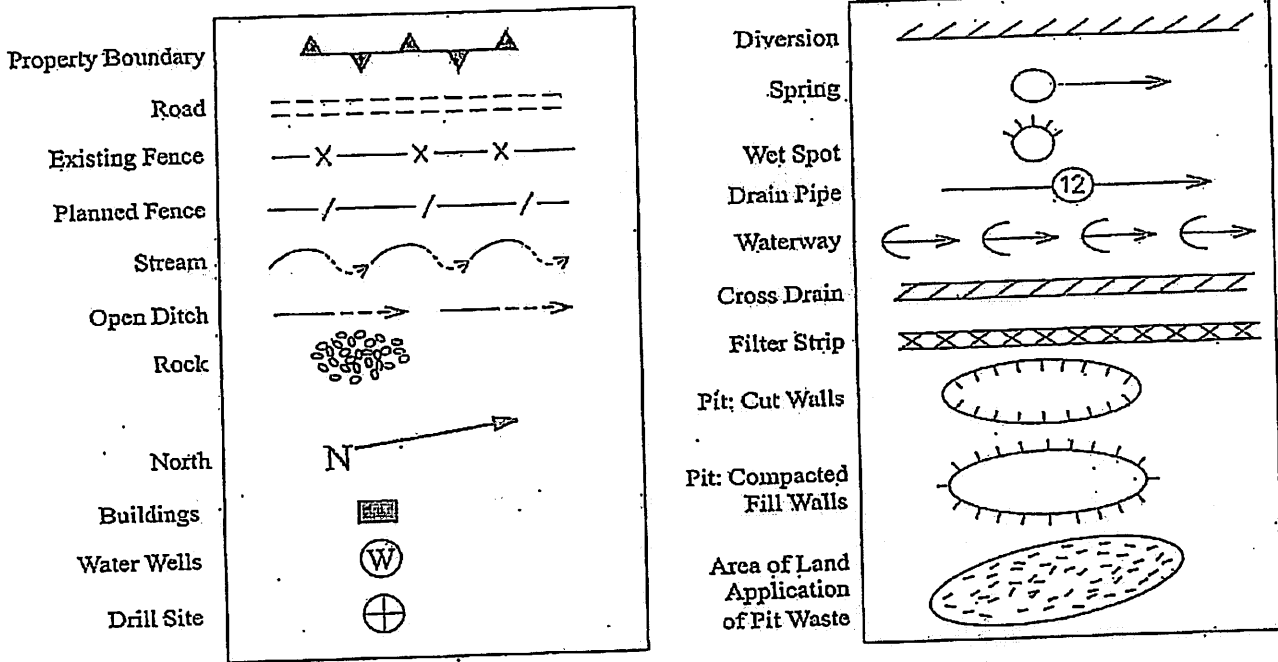
MAY 27 2013

Tina L. Pethel Notary Public

My commission expires Nov. 12. 2018



Legend



Proposed Revegetation Treatment: Acres Disturbed Area I Approx. 1.0 Ac. Prevegetation pH _____

Area II
Approx. 1.0 Ac.

Lime 2 Tons/Acre or Correct to pH 6.5
Fertilizer (10-20-20 or Equivalent) 500 Lbs./Acre (500 lbs. Minimum)
Mulch Straw 2 Tons/Acre

SEED MIXTURES

<u>Area I (Location)</u>	
Seed Type	Lbs./Ac.
Tall Fescue	40
Ladino Clover	5

<u>Area II (Road)</u>	
Seed Type	Lbs./Ac.
Tall Fescue	40
Ladino Clover	5

Attach:
Drawing(s) of road, location, pit and proposed area for land application
Photocopied section of involved 7.5' topographic sheet.

Plan approved by: S. P. D. Warrick

Comments: Pre-seedy mulch - Upgrade F&S as necessary per WV DEP E&S manual

Title: Oil & Gas Inspector

Date: 5/23/2013

Field Reviewed? () Yes

() No

Reclamation Plan For:
T.J. Chaplain No. 144

W.B. Carpenter
Lease

Earl & Belva Junkins
- Surface Owner

W.F. Williams Lease

Brian V. Huffman
- Surface Owner

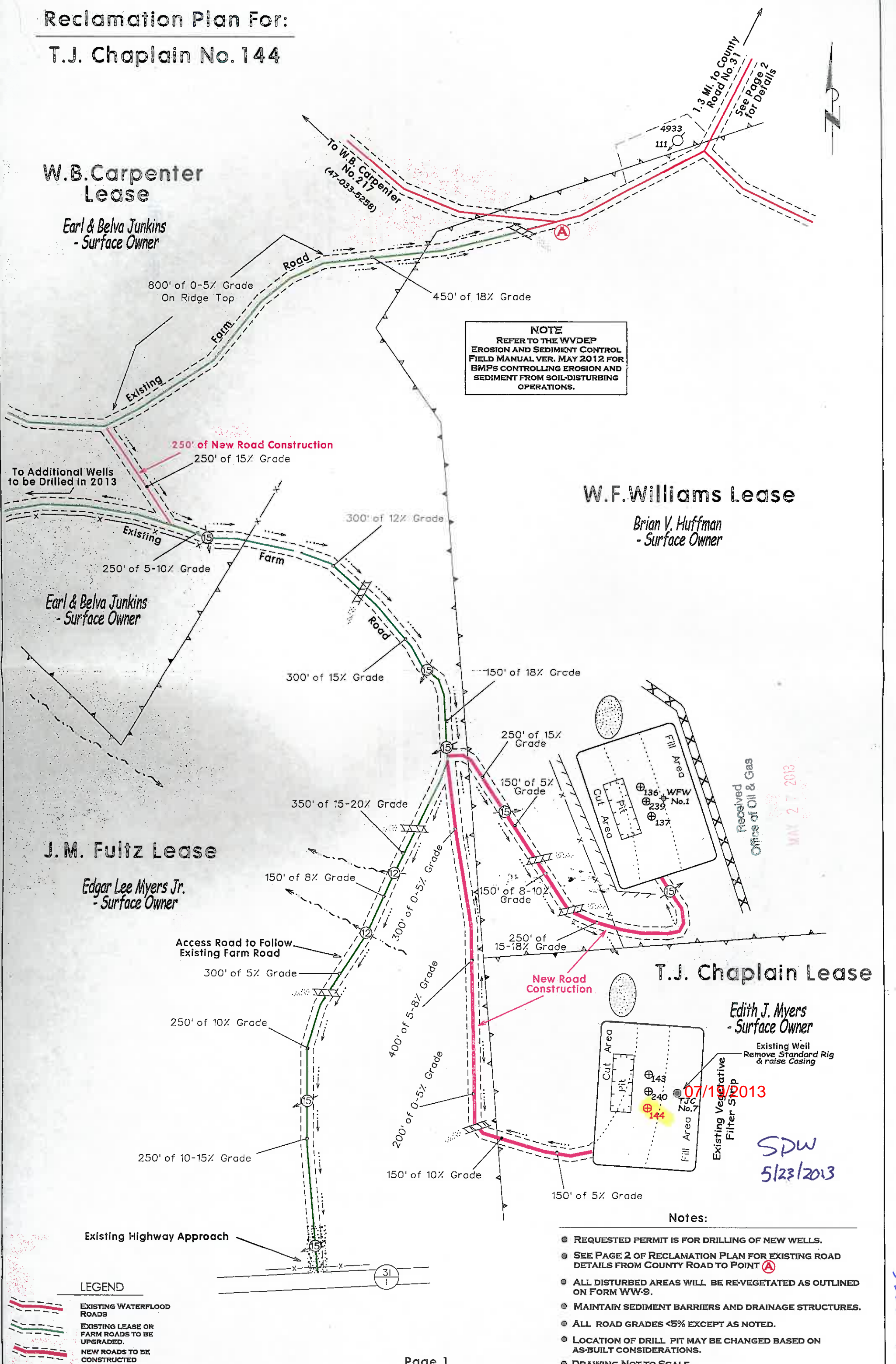
J.M. Fultz Lease

Edgar Lee Myers Jr.
- Surface Owner

T.J. Chaplain Lease

Edith J. Myers
- Surface Owner

NOTE
REFER TO THE WVDEP
EROSION AND SEDIMENT CONTROL
FIELD MANUAL VER. MAY 2012 FOR
BMPs CONTROLLING EROSION AND
SEDIMENT FROM SOIL-DISTURBING
OPERATIONS.



Existing Highway Approach

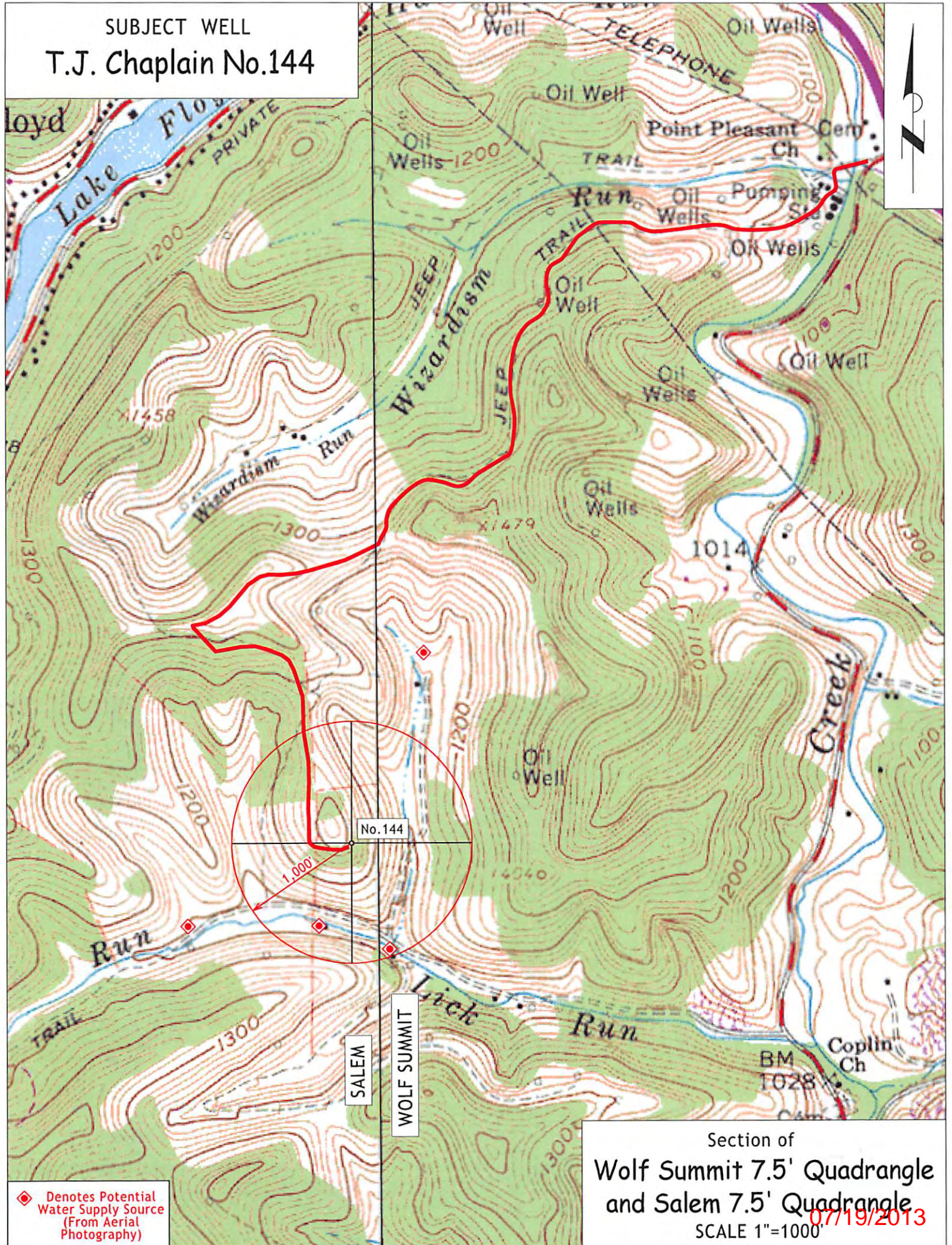
LEGEND

 EXISTING WATERFLOOD
ROADS
 EXISTING LEASE OR
FARM ROADS TO BE
UPGRADED.
 NEW ROADS TO BE
CONSTRUCTED

- Notes:**
- REQUESTED PERMIT IS FOR DRILLING OF NEW WELLS.
 - SEE PAGE 2 OF RECLAMATION PLAN FOR EXISTING ROAD DETAILS FROM COUNTY ROAD TO POINT A
 - ALL DISTURBED AREAS WILL BE RE-VEGETATED AS OUTLINED ON FORM WW-9.
 - MAINTAIN SEDIMENT BARRIERS AND DRAINAGE STRUCTURES.
 - ALL ROAD GRADES <math>< 5\%</math> EXCEPT AS NOTED.
 - LOCATION OF DRILL PIT MAY BE CHANGED BASED ON AS-BUILT CONSIDERATIONS.
 - DRAWING NOT TO SCALE.

33057532

SUBJECT WELL
T.J. Chaplain No.144



◆ Denotes Potential Water Supply Source (From Aerial Photography)

Section of
Wolf Summit 7.5' Quadrangle
and Salem 7.5' Quadrangle
SCALE 1"=1000' 07/19/2013

(BOTTOM HOLE: LON:-80°29'59.7")

LON:-80°30'02.7" 210

1 - Well ties and Latitude and Longitude were measured by Topcon Hiper GA survey grade GPS. Bearings are referenced to UTM Grid North (Zone 17 North - NAD 1927).

2 - Surface owners, adjoining information, Lease names, & line mapping obtained from HGE GIS system. No survey was performed to determine lines within the Waterflood Unit-reference: HGE GIS system.

3 - No Title Opinion was provided to the Surveyor during this survey. This survey is subject to a complete title Opinion.

SURVEY NOTES	UTM Coordinates (Zone 17N-NAD 1983)	
	Surface	N-4,346,808m. E-543,083m.
Bottom Hole	N-4,346,551m. E-543,157m.	

LOCATION REFERENCES	
UTM 27 N 65°46' E 40.6' EX: WELL S 21°17' W 111.9' 6" MAPLE Brg. Direction is prop. well to the ref.	

LAT: 39°17'30"
**MAP OF
 H.G. ENERGY, LLC
 -WATERFLOOD UNIT-
 T.J. CHAPLAIN 144**




✕ DENOTES LOCATION OF WELL ON U.S. TOPO MAPS.

JOB # 13-014
 DRAWING # 13LAKEFLOYD FOLDER
 SCALE 1" = 1500'
 MINIMUM DEGREE OF ACCURACY 1/2500
 PROVEN SOURCE OF ELEV. BENCH MARK H-80

I THE UNDERSIGNED, HEREBY CERTIFY THAT THIS PLAT IS CORRECT TO THE BEST OF MY KNOWLEDGE AND BELIEF AND SHOWS ALL THE INFORMATION REQUIRED BY LAW AND THE REGULATIONS ISSUED AND PERSCRIBED BY THE DEPARTMENT OF ENVIRONMENTAL PROTECTION.



WEST VIRGINIA DEPARTMENT OF ENVIRONMENTAL PROTECTION, OFFICE OF OIL AND GAS
MOODY LAND SURVEYING, LLC
 ST. MARYS, WV 26170



Joshua E. Moody
 JOSHUA E. MOODY, P.S. 2020

WEST VIRGINIA DEPARTMENT OF ENVIRONMENTAL PROTECTION OFFICE OF OIL AND GAS

DATE 4/19/13
 OPERATOR'S WELL T.J. CHAPLAIN #144

WELL TYPE: OIL GAS LIQUID INJECTION WASTE DISPOSAL HORIZONTAL
 (IF "GAS") PRODUCTION STORAGE DEEP SHALLOW
 LOCATION: ELEVATION 1286' WATERSHED BRANCH OF LICK RUN API WELL # 47-033-057535
 DISTRICT TEN MILE COUNTY HARRISON STATE 47 COUNTY 033 PERMIT 057535
 QUADRANGLE SALEM 7.5'

SURFACE OWNER EDITH JEAN MYERS ACREAGE 25.00 ACRES +/-
 OIL & GAS ROYALTY OWNER ORVILLE MYERS JR. ET AL LEASE ACREAGE 131 ACRES +/-
 PROPOSED WORK: DRILL CONVERT DRILL DEEPER REDRILL FRACTURE OR STIMULATE PLUG OFF OLD FORMATION PERFORATE NEW FORMATION
 OTHER PHYSICAL CHANGE IN WELL (SPECIFY) WILL BE DRILLED DIRECTIONALLY (S 16° E 875')
 PLUG & ABANDON CLEAN OUT & REPLUG
 TARGET FORMATION 5TH SAND
 WELL OPERATOR H.G. ENERGY, LLC ESTIMATED DEPTH MD= 3,350'
 ADDRESS 5260 DuPONT ROAD DESIGNATED AGENT MIKE KIRSCH
PARKERSBURG, WV 26101 ADDRESS 5260 DuPONT ROAD
PARKERSBURG, WV 26101

07/19/2013

LON: 80°30'00" 8090
 LAT: 39°16'10.0" (BOTTOM HOLE: LAT:39°16'01.7")

33057535

(BOTTOM HOLE: LON:-80°29'59.7")

LON:-80°30'02.7" 210

1 - Well ties and Latitude and Longitude were measured by Topcon Hiper GA survey grade GPS. Bearings are referenced to UTM Grid North (Zone 17 North - NAD 1927).

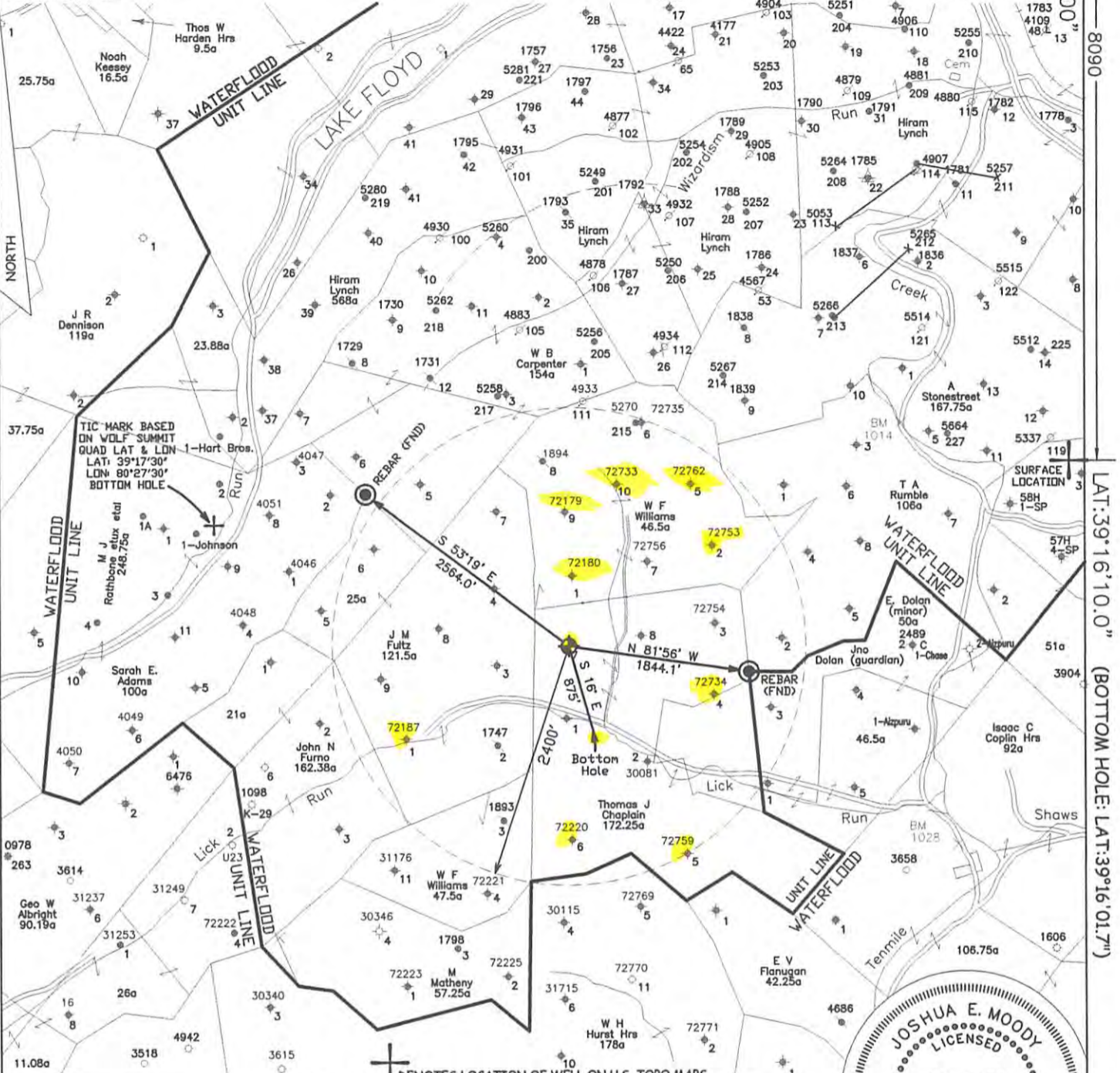
2 - Surface owners, adjoining information, Lease names, & line mapping obtained from HGE GIS system. No survey was performed to determine lines within the Waterflood Unit-reference: HGE GIS system.

3 - No Title Opinion was provided to the Surveyor during this survey. This survey is subject to a complete title Opinion.

UTM Coordinates (Zone 17N-NAD 1983)	
Surface	N-4,346,808m. E-543,083m.
Bottom Hole	N-4,346,551m. E-543,157m.

LOCATION REFERENCES	
UTM 27	
N 65°46' E 40.6' EX: WELL	
S 21°17' W 111.9' 6" MAPLE	
Brg. Direction is prop. well to the ref.	

LAT: 39°17'30"
MAP OF
H.G. ENERGY, LLC
-WATERFLOOD UNIT-
T.J. CHAPLAIN 144




+ DENOTES LOCATION OF WELL ON U.S. TOPO MAPS.

JOB # 13-014
 DRAWING # 13LAKEFLOYD FOLDER
 SCALE 1" = 1500'
 MINIMUM DEGREE OF ACCURACY 1/2500
 PROVEN SOURCE OF ELEV. BENCH MARK H-80

I, THE UNDERSIGNED, HEREBY CERTIFY THAT THIS PLAT IS CORRECT TO THE BEST OF MY KNOWLEDGE AND BELIEF AND SHOWS ALL THE INFORMATION REQUIRED BY LAW AND THE REGULATIONS ISSUED AND PERSCRIBED BY THE DEPARTMENT OF ENVIRONMENTAL PROTECTION.



WEST VIRGINIA DEPARTMENT OF ENVIRONMENTAL PROTECTION, OFFICE OF OIL AND GAS
 MOODY LAND SURVEYING, LLC
 ST. MARYS, WV 26170



WEST VIRGINIA DEPARTMENT OF ENVIRONMENTAL PROTECTION OFFICE OF OIL AND GAS

JOSHUA E. MOODY, P.S. 2020
 DATE 4/19/13
 OPERATOR'S WELL T.J. CHAPLAIN #144

WELL TYPE: OIL GAS LIQUID INJECTION WASTE DISPOSAL HORIZONTAL
 (IF "GAS") PRODUCTION STORAGE DEEP SHALLOW
 LOCATION: ELEVATION 1286' WATERSHED BRANCH OF LICK RUN API WELL # 47-033-057535
 DISTRICT TEN MILE COUNTY HARRISON STATE COUNTY PERMIT
 QUADRANGLE SALEM 7.5'
 SURFACE OWNER EDITH JEAN MYERS ACREAGE 25.00 ACRES +/-
 OIL & GAS ROYALTY OWNER ORVILLE MYERS JR. ET AL LEASE ACREAGE 131 ACRES +/-
 PROPOSED WORK: DRILL CONVERT DRILL DEEPER REDRILL FRACTURE OR
 STIMULATE PLUG OFF OLD FORMATION PERFORATE NEW FORMATION
 OTHER PHYSICAL CHANGE IN WELL (SPECIFY) WILL BE DRILLED DIRECTIONALLY (S 16° E 875')
 PLUG & ABANDON CLEAN OUT & REPLUG
 TARGET FORMATION 5TH SAND ESTIMATED DEPTH MD= 3,350'
 WELL OPERATOR H.G. ENERGY, LLC DESIGNATED AGENT MIKE KIRSCH
 ADDRESS 5260 DuPONT ROAD ADDRESS 5260 DuPONT ROAD
 PARKERSBURG, WV 26101 PARKERSBURG, WV 26101

07/19/2013