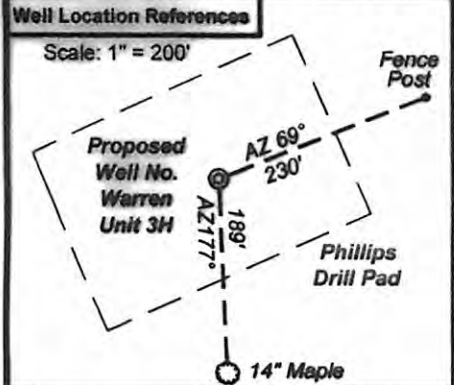


Antero Resources
Well No. Warren Unit 3H
Antero Resources
Appalachian Corporation




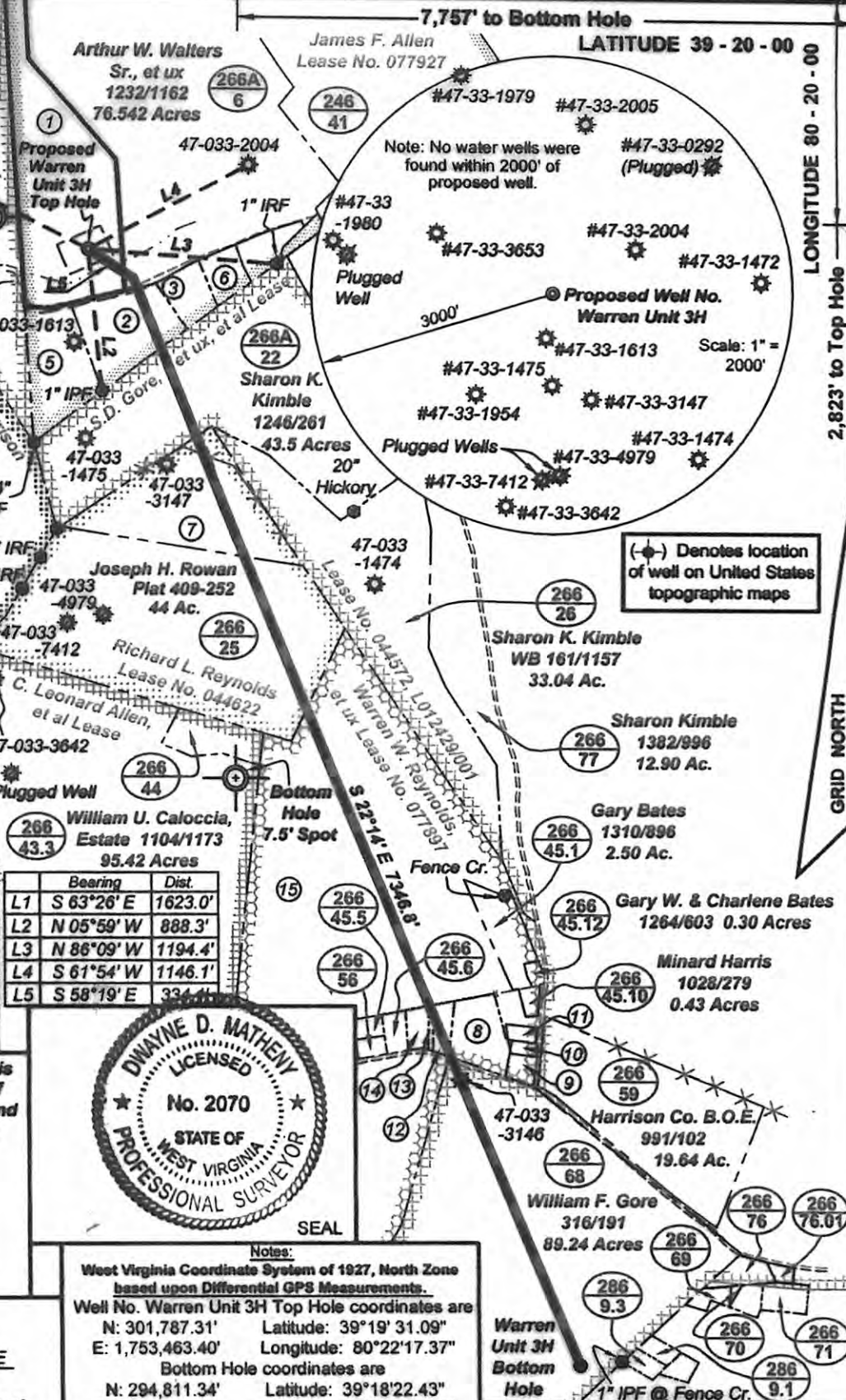
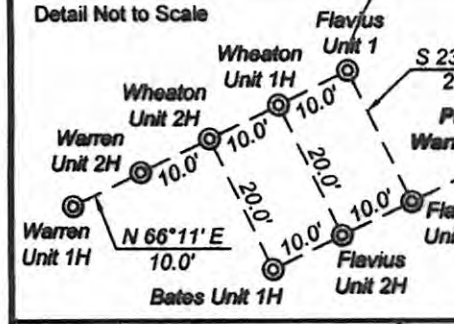
Par	Tax Map 266A Owner	Bk/Pg	Acres
1	6.1 Donald L. Phillips, et ux	1202/400	20.17
2	8 Lola Kimble	927/240	6.00
3	9 Lola Kimble	927/240	1.75
4	5 James E. Raines	1347/1164	60.84
5	7 Donald L. Phillips	1111/1138	6.00
6	9.1 Sharon Kay Kimble	1225/495	1.64



- Legend**
- Proposed Gas Well
 - Found corner, as noted
 - Existing Gas Well
 - Existing Fenceline
 - Existing Road
 - Surface boundary (approximate)
 - Interior surface tracts (approx.)

I, the undersigned, hereby certify that this plat is correct to the best of my knowledge and belief and shows all the information required by law and the regulations issued and prescribed by the Department of Environmental Protection.

Dwayne D. Matheny
Dwayne D. Matheny, P.S. 2070



Notes:
West Virginia Coordinate System of 1927, North Zone based upon Differential GPS Measurements.
Well No. Warren Unit 3H Top Hole coordinates are
N: 301,787.31' Latitude: 39°19' 31.09"
E: 1,753,463.40' Longitude: 80°22' 17.37"
Bottom Hole coordinates are
N: 294,811.34' Latitude: 39°18' 22.43"
E: 1,756,527.74' Longitude: 80°21' 37.52"
UTM Zone 17, West Virginia Coordinate System of 1983
Top Hole Coordinates Bottom Hole Coordinates
N: 4,353,074.890m N: 4,350,965.145m
E: 554,190.020m E: 555,158.977m
Plat orientation and corner and well references are based upon the grid north meridian.
Well location references are based upon the magnetic meridian.

FILE NO: 178-36-E-10
DRAWING NO: 178-10 Warren Unit 3H Plat
SCALE: 1" = 1000'
MINIMUM DEGREE OF ACCURACY: Submeter
PROVEN SOURCE OF ELEVATION: CORS Glenville, WV

STATE OF WEST VIRGINIA
DEPARTMENT OF ENVIRONMENTAL PROTECTION
OFFICE OF OIL AND GAS

DATE: November 3 2011
OPERATOR'S WELL # Warren Unit 3H
API WELL NO: _____
STATE COUNTY PERMIT
47 033 05589H

WELL TYPE: OIL GAS LIQUID INJECTION WASTE DISPOSAL
(IF GAS) PRODUCTION: STORAGE DEEP SHALLOW
LOCATION: ELEVATION: 1058' WATERSHED Lambert's Run
QUADRANGLE: Clarksburg DISTRICT: Eagle COUNTY: Harrison
SURFACE OWNER: Donald L. Phillips, et ux James F. Allen; Warren W. Reynolds, et ux 077927; 077897 ACREAGE: 20.168
OIL AND GAS ROYALTY OWNER: S.D. Gore, et ux, et al; Richard L. Reynolds LEASE NO: 044572 & L01249/001; 044622 ACREAGE: 176.18; 135.34
PROPOSED WORK: DRILL CONVERT DRILL DEEPER FRACTURE OR STIMULATE PLUG OFF OLD FORMATION
 PERFORATE NEW FORMATION OTHER PHYSICAL CHANGE IN WELL (SPECIFY) _____
 PLUG AND ABANDON CLEAN OUT AND REPLUG TARGET FORMATION: Burkett ESTIMATED DEPTH: 6,900' TVD 14,900' MD

WELL OPERATOR: Antero Resources Appalachian Corporation DESIGNATED AGENT: Dianna Stamper - CT Corporation System
ADDRESS: 1625 17th Street ADDRESS: 5400 D Big Tyler Road
Denver, CO 80202 Charleston, WV 25310 04/11/2014

CANCELLED