


FILE # STUTLER UNIT 1H.DGN
 DRAWING # STUTLER UNIT 1H
 SCALE: 1"=1000'
 MINIMUM DEGREE OF ACCURACY: 1 : 2500
 PROVEN SOURCE SPOT ELEVATION USGS OF ELEVATION: WELL NO 1H 1350'

PLAT IS CORRECT TO THE BEST OF MY KNOWLEDGE AND BELIEF AND SHOWS ALL THE INFORMATION REQUIRED BY LAW AND REGULATIONS ISSUED AND PRESCRIBED BY THE DEPARTMENT OF ENVIRONMENTAL PROTECTION.

SIGNED: _____ P.S.: 973
 R.P.E.: _____



WVDEP OFFICE OF OIL & GAS DATE: SEPT. 28, 2011 OPERATOR'S WELL#: STUTLER UNIT WELL NO 1H API WELL #: 47 33 05586

601 57TH STREET CHARLESTON, WV 25304 STATE COUNTY PERMIT SHALLOW

WELL TYPE: OIL WASTE DISPOSAL PRODUCTION DEEP GAS LIQUID INJECTION STORAGE

WATERSHED: WEST FORK ELEVATION: 1350' QUADRANGLE: WEST MILFORD COUNTY/DISTRICT: HARRISON / UNION

SURFACE OWNER: CHARLES E YEAGER ACREAGE: 45.35

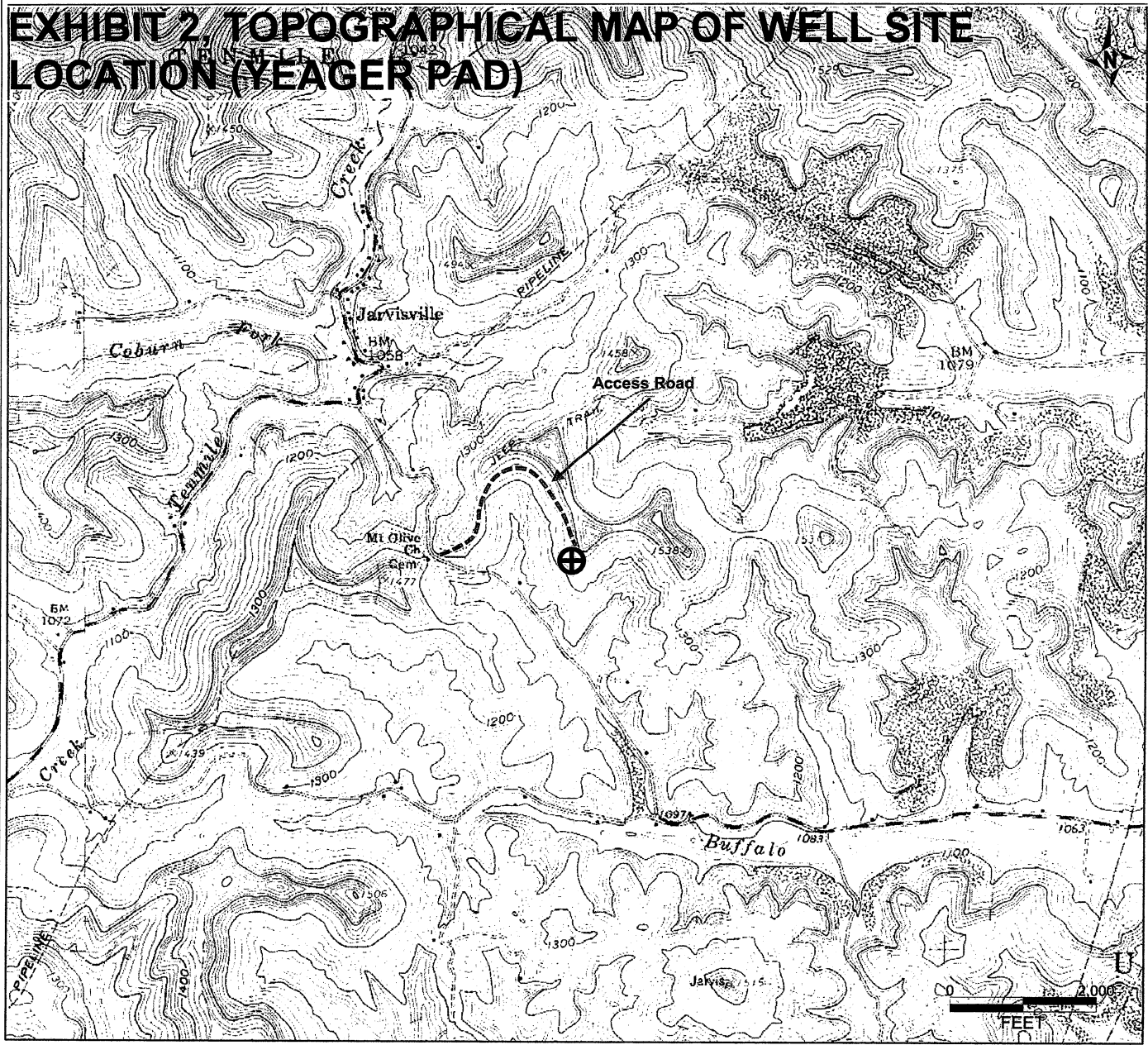
OIL & GAS IRWIN STUTLER ASBURY LEWIS GEORGE A. POST I.W. STUTLER AND WILLIAM HARRIS et ux MARY E. McWILLIAM J.E. BARNETT ROYALTY OWNER: LEASE NO 044522 LEASE NO DV011844 LEASE NO: 052888 LEASE NO: 005884 LEASE NO: 005886 EAST RESOURCES LEASE NO: 002298 LEASE NO: 005297

DRILL CONVERT DRILL DEEPER REDRILL FRACTURE OR STIMULATE PLUG & ABANDON PLUG OFF OLD FORMATION ACREAGE: 125, 21.11, 153.27, 132.70, 88, 94, 144.64, 144.64


PERFORATE NEW FORMATION CLEAN OUT & REPLUG OTHER (SPECIFY): _____ ESTIMATED DEPTH TVD 7200 MD 15,700

TARGET FORMATION: MARCELLUS SHALE WELL OPERATOR ANTERO RESOURCES APPALACHIAN CORP. DESIGNATED AGENT DIANNA STAMPER-CT CORPORATION SYSTEM

ADDRESS 1625 17TH STREET ADDRESS 5400 D Big Tyler Road
 CITY DENVER STATE CO. ZIP CODE 80202 CITY CHARLESTON STATE WV ZIP CODE 25313



PFTRA 9/29/2011 1:58:17 PM

Antero Resources Corporation
APPALACHIAN BASIN
Stutler Unit 1H Harrison County
 0 2,000 4,000 FEET
REMARKS QUADRANGLE: WEST MILFORD WATERSHED: WEST FORK DISTRICT: UNION
Date: 09/29/11