

DECIMAL LONG.: 80.33813
 SURVEYED LONG.: 80° 20' 17.3"

1300'

LATITUDE 39° 17' 30"

LEE LEASE 37.62 ACRES WELL NO. 4

SURFACE HOLE
 NAD 27
 N) 280,633
 E) 1,762,704
 NAD 83
 N) 280,671
 E) 1,731,264
 NAD83 UTM ZONE 17
 N) 4,346,677
 E) 557,113

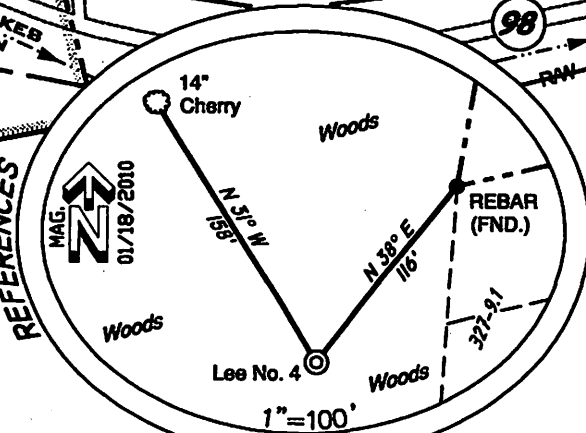
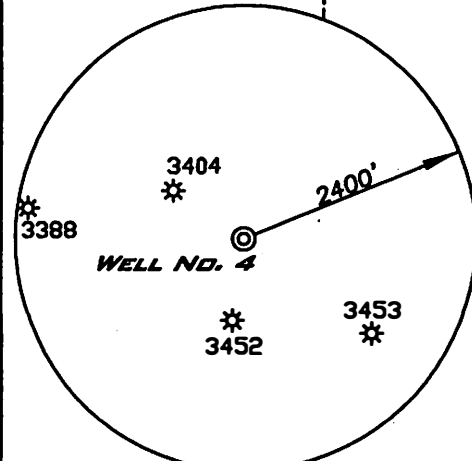
REFERENCE NOTES

LEASE AS SHOWN TAKEN FROM DESCRIPTION RECORDED IN DEED BOOK 84 PAGE 153 AND OTHERS.
 OWNERSHIP TAKEN FROM PUBLIC RECORDS OF HARRISON COUNTY, WV IN JANUARY, 2010.
 NAD 27 LAT./LONG. BY DIFFERENTIAL SUBMETER MAPPING GRADE GPS
 DRAFTED BY: J.M.S.

WV NORTH ZONE
 GRID NORTH

LONGITUDE 80° 20' 00"

DECIMAL LAT.: 39.28747
 SURVEYED LAT.: 39° 16' 02.9"




(+) DENOTES LOCATION ON UNITED STATES TOPOGRAPHIC MAPS

FILE NUMBER G100471 (WB17-10)
 DRAWING NUMBER 100471_LEE4.dwg
 SCALE 1" = 500'
 MINIMUM DEGREE OF ACCURACY 1/200
 PROVEN SOURCE OF ELEVATION SUBMETER MAPPING
GRADE GPS

I THE UNDERSIGNED HEREBY CERTIFY THAT THIS PLAT IS CORRECT TO THE BEST OF MY KNOWLEDGE AND BELIEF AND SHOWS ALL THE INFORMATION REQUIRED BY LAW AND THE REGULATIONS ISSUED AND PRESCRIBED BY THE DEPARTMENT OF ENVIRONMENTAL PROTECTION

P.S. 1008 *[Signature]*



STATE OF WEST VIRGINIA
 DIVISION OF ENVIRONMENTAL PROTECTION
 OFFICE OF OIL AND GAS



ANGLE RIGHT
 LAND SURVEYING, LLC.
 GRANTSVILLE, WV 26147 (304) 534-0065
 WESTON, WV 26182 (304) 269-8808

DATE: JANUARY 20, 2010

OPERATORS WELL NO. LEE NO. 4
 API WELL NO. 47-033-05383

STATE WV COUNTY HARRISON PERMIT CANCELLED

WELL TYPE: OIL GAS LIQUID INJECTION WASTE DISPOSAL
 (IF "GAS") PRODUCTION STORAGE DEEP SHALLOW

LOCATION ELEVATION 1327' WATERSHED ELK CREEK

DISTRICT CLARK COUNTY HARRISON
 QUADRANGLE CLARKSBURG 7.5' LEASE NUMBER

SURFACE OWNER FLORENCE GALLAHER LEE TRUST ACREAGE 25.05
 OIL & GAS ROYALTY OWNER FLORENCE GALLAHER LEASE ACREAGE 37.62

PROPOSED WORK: DRILL CONVERT DRILL DEEPER REDRILL FRACTURE OR STIMULATE PLUG OFF OLD FORMATION
 PERFORATE NEW FORMATION OTHER PHYSICAL CHANGE (SPECIFY)

PLUG & ABANDON CLEAN OUT & REPLUG
 TARGET FORMATION BENSON SAND ESTIMATED DEPTH 4850'

WELL OPERATOR PETROLEUM DEVELOPMENT CORP. DESIGNATED AGENT ALAN SMITH
 ADDRESS 120 GENESIS BLVD., BRIDGEPORT, WV 26330 ADDRESS 120 GENESIS BLVD., BRIDGEPORT, WV 26330

COUNTY NAME
 PERMIT

07/26/2013