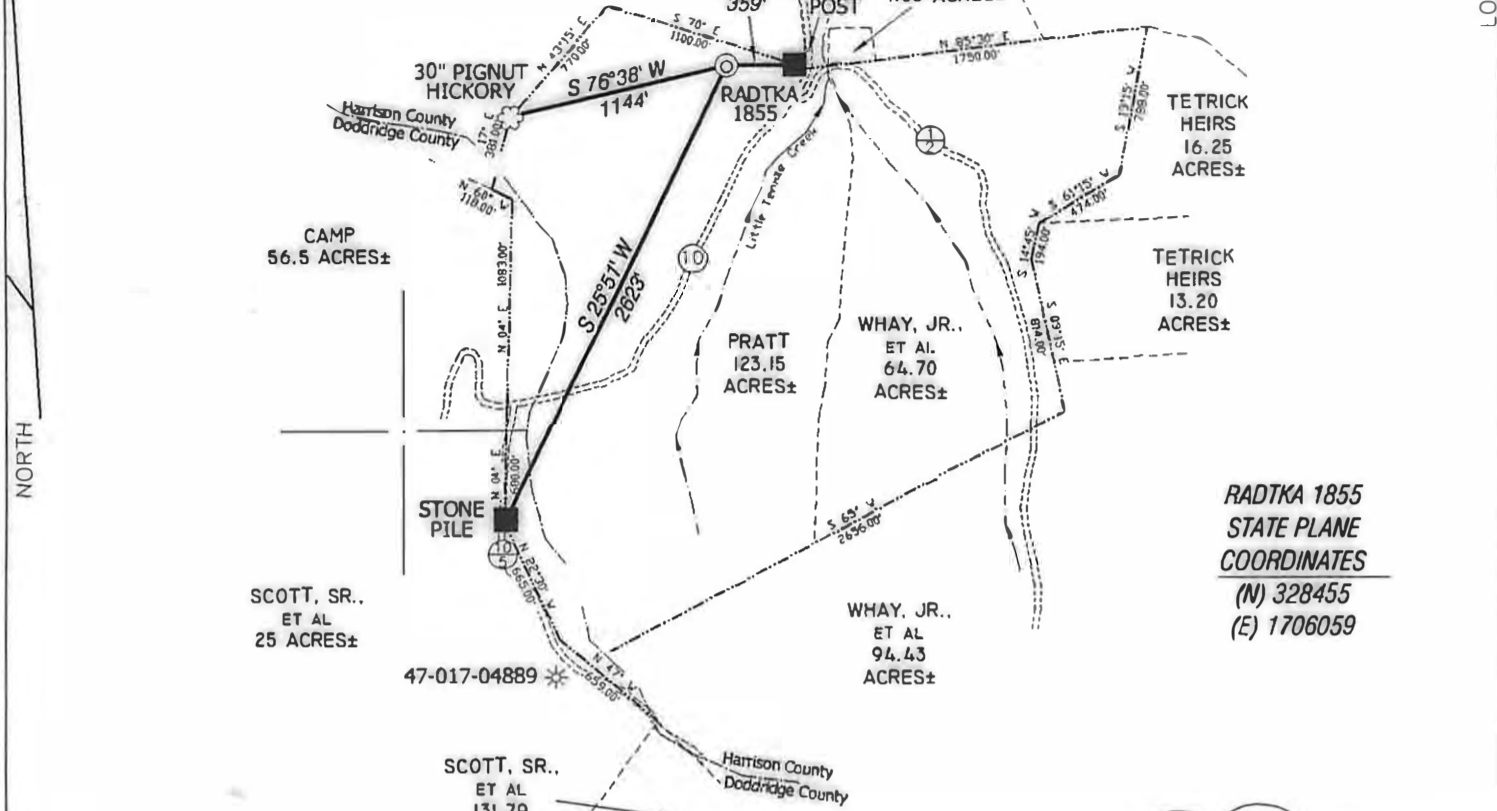


RADTKA LEASE

RADTKA 1855

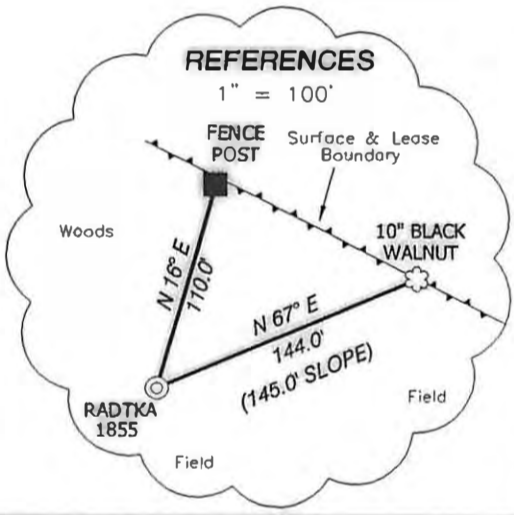

183 ACRES±



RADTKA 1855
STATE PLANE
COORDINATES
 (N) 328455
 (E) 1706059

NOTES ON SURVEY

TIES TO WELLS AND CORNERS ARE BASED ON STATE PLANE GRID NORTH WV NORTH ZONE NAD '27. TIES TO REFERENCES ARE BASED ON MAGNETIC NORTH 08-08-07. LEASE BOUNDARY SHOWN HEREON TAKEN FROM A WELL PLAT FOR WELL 47-033-01733 AND INFORMATION PROVIDED BY WACO OIL AND GAS CO., INC. SURFACE OWNER AND ADJOINER INFORMATION TAKEN FROM THE ASSESSOR AND COUNTY CLERK RECORDS OF HARRISON AND DODDRIDGE COUNTY IN JUNE, 2007 AND INFORMATION PROVIDED BY WACO OIL AND GAS CO., INC. WELL LAT./LONG. ESTABLISHED BY DGPS(SUBMETER MAPPING GRADE).



I THE UNDERSIGNED, HEREBY CERTIFY THAT THIS PLAT IS CORRECT TO THE BEST OF MY KNOWLEDGE AND BELIEF AND SHOWS ALL THE INFORMATION REQUIRED BY LAW AND THE REGULATIONS ISSUED AND PRESCRIBED BY THE DIVISION OF ENVIRONMENTAL PROTECTION.



(+) DENOTES LOCATION OF WELL ON UNITED STATES TOPOGRAPHIC MAPS.
 DATE AUGUST 9, 2007
 OPERATORS WELL NO. RADTKA 1855
 API WELL NO. 47-033-04926
 STATE COUNTY PERMIT

P.S. 834

 HUPP Surveying & Mapping
 P.O. Box 47 Grantsville, WV 26147
 (304) 354-7035 EMAIL: hupp@frontiernet.net

CANCELLED

MINIMUM DEGREE OF ACCURACY 1/200 FILE NO. W1655 (BK 33-43)
 PROVEN SOURCE OF ELEVATION DGPS (SUBMETER GRADE) SCALE 1" = 1000'

STATE OF WEST VIRGINIA
 DIVISION OF ENVIRONMENTAL PROTECTION
 OFFICE OF OIL AND GAS

WELL TYPE : OIL GAS LIQUID INJECTION WASTE DISPOSAL IF "GAS" PRODUCTION STORAGE DEEP SHALLOW

LOCATION :
 ELEVATION 1,223' WATERSHED LITTLE TENMILE CREEK
 DISTRICT SARDIS COUNTY HARRISON QUADRANGLE FOLSOM 7.5'

SURFACE OWNER EUGENE & OLLIE PRATT ACREAGE 123.15±
 ROYALTY OWNER WILLIAM RADTKA, et al LEASE ACREAGE 183±

PROPOSED WORK : LEASE NO. _____
 DRILL CONVERT DRILL DEEPER REDRILL FRACTURE OR STIMULATE PLUG OFF OLD FORMATION PERFORATE NEW FORMATION PLUG AND ABANDON CLEAN OUT AND REPLUG OTHER _____
 PHYSICAL CHANGE IN WELL (SPECIFY) _____ TARGET FORMATION BENSON
 ESTIMATED DEPTH 5,000'

WELL OPERATOR WACO OIL & GAS CO., INC. DESIGNATED AGENT STEPHEN E. HOLLOWAY
 ADDRESS P.O. BOX 3 26351 ADDRESS P.O. BOX 397 GLENVILLE, WV, 26351

07/26/2013

LONGITUDE 80°30'00" LAT. 39°23'49.7"