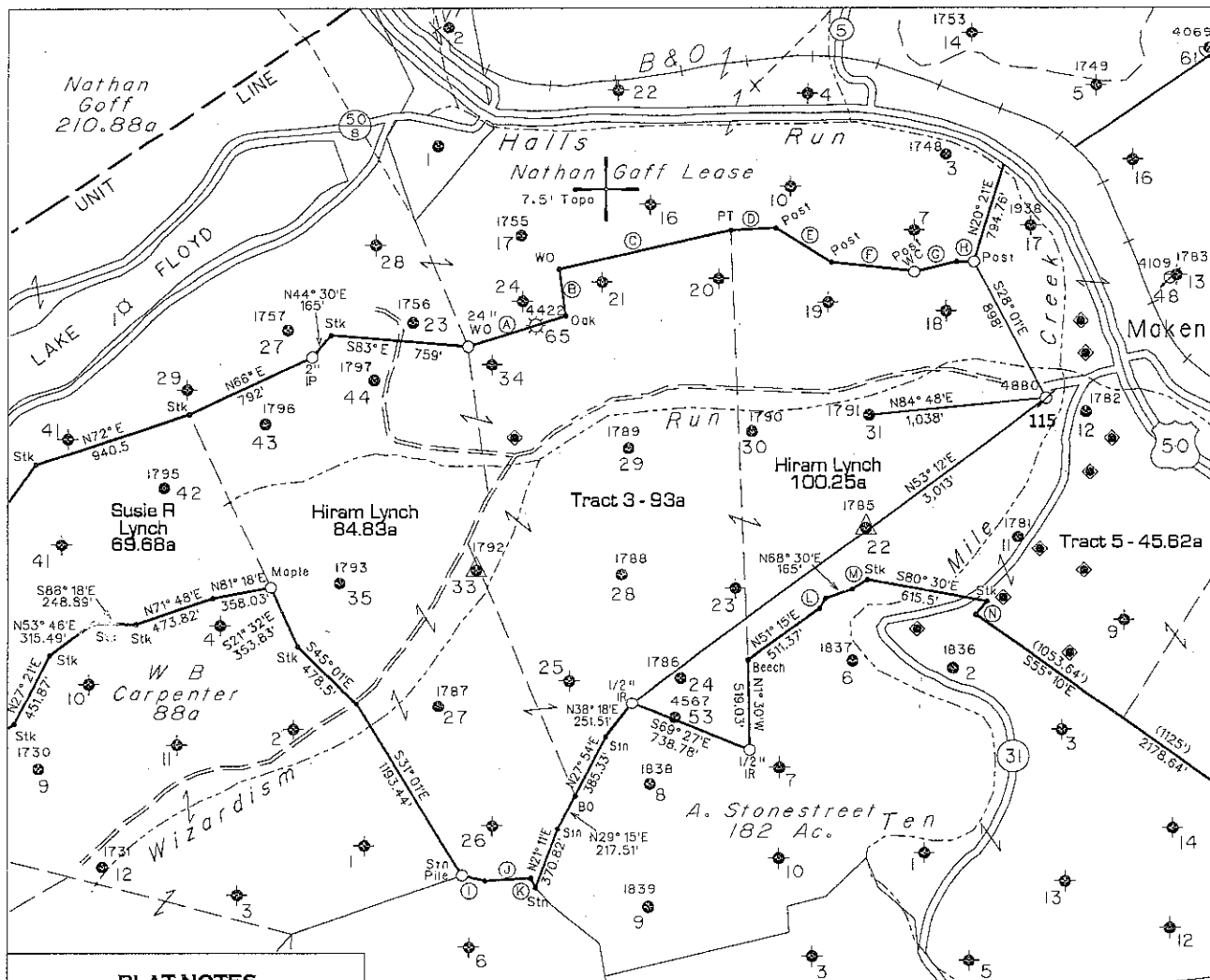


Longitude - 80° 29' 10.3"

7,875'

LATITUDE 39° 17' 30"

LONGITUDE 80° 27' 30"
Latitude - 39° 17' 04.0"
2,625'



PLAT NOTES

- The drawing shown hereon is from the original drilling permit plat dated 6/13/07.
- This plat has been updated to show current surface ownership and as-drilled Latitude & Longitude.
- Latitude & Longitude shown was measured by DGPS - Sub-Meter Mapping Grade (NAD 1927)

CALL TABLE

A) N75° 14'E	606.06'	B) N4° 09'W	375.89'
C) N80° 40'E	1020.5'	D) S89° 25'E	264.00'
E) S57° 17'E	379.92'	F) S80° 00'E	483.21'
G) N80° 31'E	260.33'	H) S84° 57'E	98.02'
I) S73° 48'E	138.43'	J) S89° 39'E	266.94'
K) S15° 59'E	58.69'	L) N28° 30'E	66.00'
M) N56° 30'E	107.25'	N) S40° 00'W	99.00'


◆ - Denotes a Possible Water Supply Source (Located from Aerial Photography - Not Surveyed).

(+) DENOTES LOCATION OF WELL ON UNITED STATES TOPOGRAPHIC MAPS

FILE NO. 1042-26
 MAP NO. N29 N 12 E 7 W
 SCALE 1" = 1000'
 MINIMUM DEGREE OF ACCURACY Sub-Meter DGPS
 PROVEN SOURCE OF ELEVATION DGPS Survey

I THE UNDERSIGNED, HEREBY CERTIFY THAT THIS PLAT IS CORRECT TO THE BEST OF MY KNOWLEDGE AND BELIEF AND SHOWS ALL THE INFORMATION REQUIRED BY LAW AND THE REGULATIONS ISSUED AND PRESCRIBED BY THE DEPARTMENT OF MINES.

(SIGNED) *Timothy P. Roush*
 TIMOTHY P. ROUSH PS 793



WEST VIRGINIA
 Division of Environmental Protection
 Office of Oil and Gas
 601 57th Street
 Charleston, West Virginia 25304



DATE February 22, 2011
 FARM Hiram Lynch No.115
 API WELL NO. 47-033-04880

WELL TYPE: OIL GAS LIQUID INJECTION WASTE DISPOSAL CORE
 (IF "GAS") PRODUCTION STORAGE DEEP SHALLOW
 LOCATION: ELEVATION 1,002' WATERSHED Ten Mile Creek
 DISTRICT Ten Mile COUNTY Harrison
 QUADRANGLE Wolf Summit 7.5'

SURFACE OWNER HG Energy, LLC ACREAGE _____
 OIL & GAS ROYALTY OWNER Anne Farr et.al. LEASE ACREAGE 568 Ac.
 LEASE NO. 31378-50

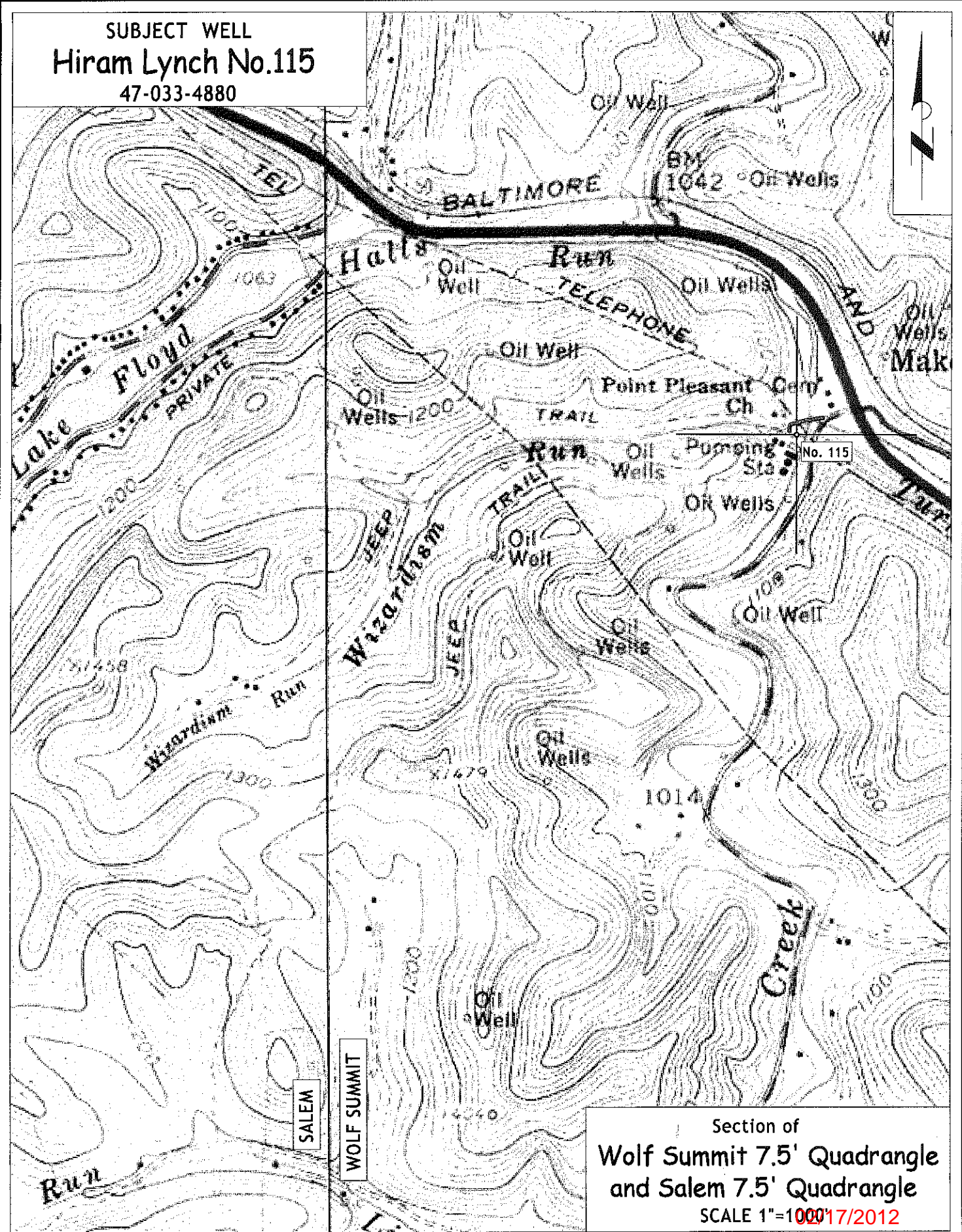
PROPOSED WORK: DRILL CONVERT DRILL DEEPER REDRILL FRACTURE OR STIMULATE PLUG OFF OLD FORMATION PERFORATE NEW FORMATION OTHER PHYSICAL CHANGE IN WELL (SPECIFY) _____

PLUG AND ABANDON CLEAN OUT AND REPLUG
 TARGET FORMATION Fifth Sand ESTIMATED DEPTH 2,720'
 WELL OPERATOR HG Energy, LLC DESIGNATED AGENT Mike Kirsch
 ADDRESS P. O. Box 5519 ADDRESS P. O. Box 5519
Vienna, W.Va. 26105 Vienna, W.Va. 26105

02/17/2012

FORM IV-6

SUBJECT WELL
Hiram Lynch No.115
47-033-4880



SALEM
WOLF SUMMIT

Section of
Wolf Summit 7.5' Quadrangle
and Salem 7.5' Quadrangle
SCALE 1"=100'

00017/2012