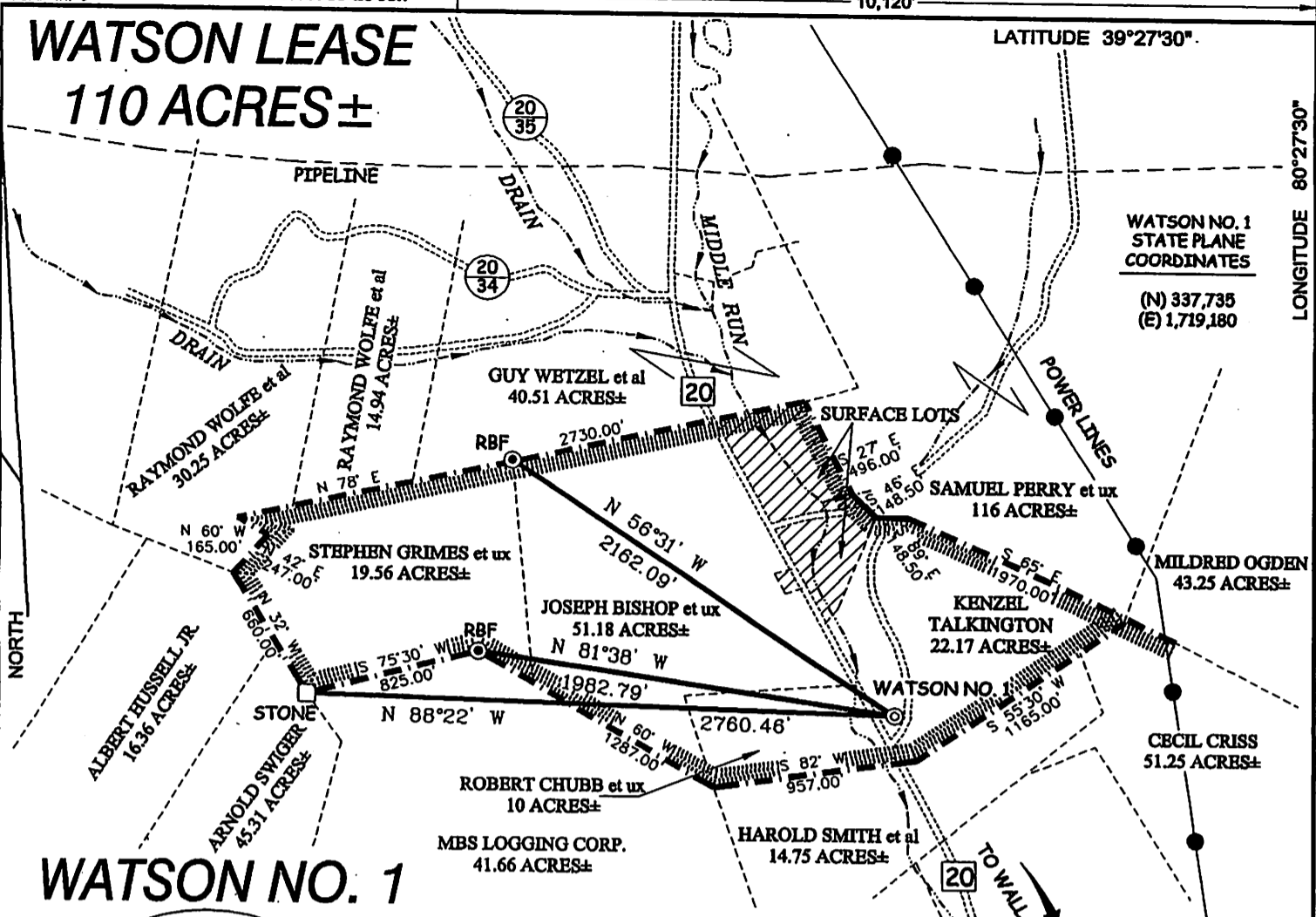


WATSON LEASE 110 ACRES±



WATSON NO. 1
STATE PLANE
COORDINATES

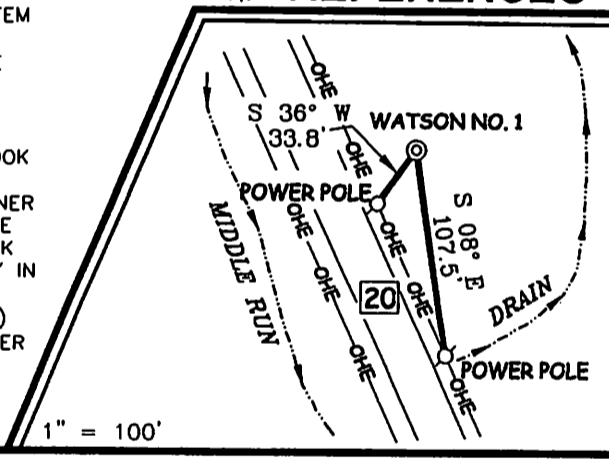
(N) 337,735
(E) 1,719,180

WATSON NO. 1


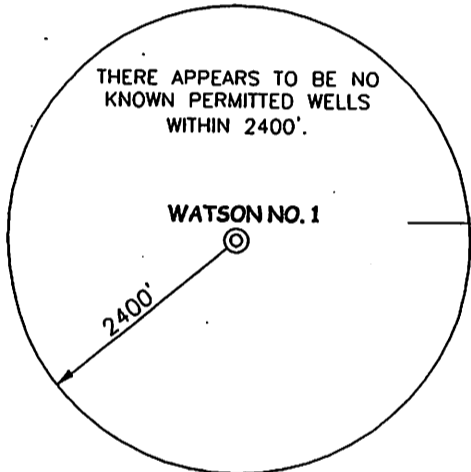
NOTES ON SURVEY

1. TIES TO CORNERS ARE BASED ON GRID NORTH FOR THE WV STATE PLANE COORDINATE SYSTEM NORTH ZONE NAD '27.
2. TIES TO REFERENCES ARE BASED ON MAGNETIC NORTH 06/09/05.
3. LEASE BOUNDARY SHOWN HEREON TAKEN FROM DEED BOOK 1317 AT PAGE 754.
4. SURFACE OWNER AND ADJOINER INFORMATION TAKEN FROM THE ASSESSOR AND COUNTY CLERK RECORDS OF HARRISON COUNTY IN JUNE, 2005.
5. WELL LAT./LONG. (NAD'27) ESTABLISHED BY DGPS(SUBMETER MAPPING GRADE).

REFERENCES



THERE APPEARS TO BE NO KNOWN PERMITTED WELLS WITHIN 2400'.



THIS PLAT IS CORRECT TO THE BEST OF MY KNOWLEDGE AND BELIEF AND SHOWS ALL THE INFORMATION REQUIRED BY LAW AND THE REGULATIONS ISSUED AND PRESCRIBED BY THE DIVISION OF ENVIRONMENTAL PROTECTION.

P.S. 677 *Gregory A. Smith*

(+) DENOTES LOCATION OF WELL ON UNITED STATES TOPOGRAPHIC MAPS.
 DATE JULY 19, 20 05
 OPERATORS WELL NO. WATSON NO. 1
 API WELL NO. 47 - 33 - 04618
 STATE COUNTY PERMIT

MINIMUM DEGREE OF ACCURACY 1/200 FILE NO. 5764P1 (187-46)
 PROVEN SOURCE OF ELEVATION DGPS (SUBMETER MAPPING GRADE) SCALE 1"=800'

CANCELLED
 STATE OF WEST VIRGINIA
 DIVISION OF ENVIRONMENTAL PROTECTION
 OFFICE OF OIL AND GAS

WELL TYPE: OIL GAS LIQUID INJECTION WASTE DISPOSAL IF "GAS" PRODUCTION STORAGE DEEP SHALLOW

LOCATION: ELEVATION 1,042' WATERSHED MIDDLE RUN
 DISTRICT SARDIS COUNTY HARRISON QUADRANGLE WALLACE 7.5'
 SURFACE OWNER KENZEL K. TALKINGTON ACREAGE 22.17±
 ROYALTY OWNER BARLETT HEIRS LEASE ACREAGE 110±
 PROPOSED WORK: LEASE NO. _____
 DRILL CONVERT DRILL DEEPER REDRILL FRACTURE OR STIMULATE PLUG OFF OLD FORMATION
 PERFORATE NEW FORMATION PLUG AND ABANDON CLEAN OUT AND REPLUG OTHER _____
 PHYSICAL CHANGE IN WELL (SPECIFY) _____ TARGET FORMATION DEVONIAN SHALE
 ESTIMATED DEPTH 5,990'

WELL OPERATOR MIKE ROSS, INC. dba ROSS & WHARTON GAS CO. INC. DESIGNATED AGENT MIKE ROSS
 ADDRESS BOX 219 ADDRESS BOX 219 06/07/2013
COALTON, WV 26257 COALTON, WV 26257

COUNTY NAME
PERMIT