

4703303185W

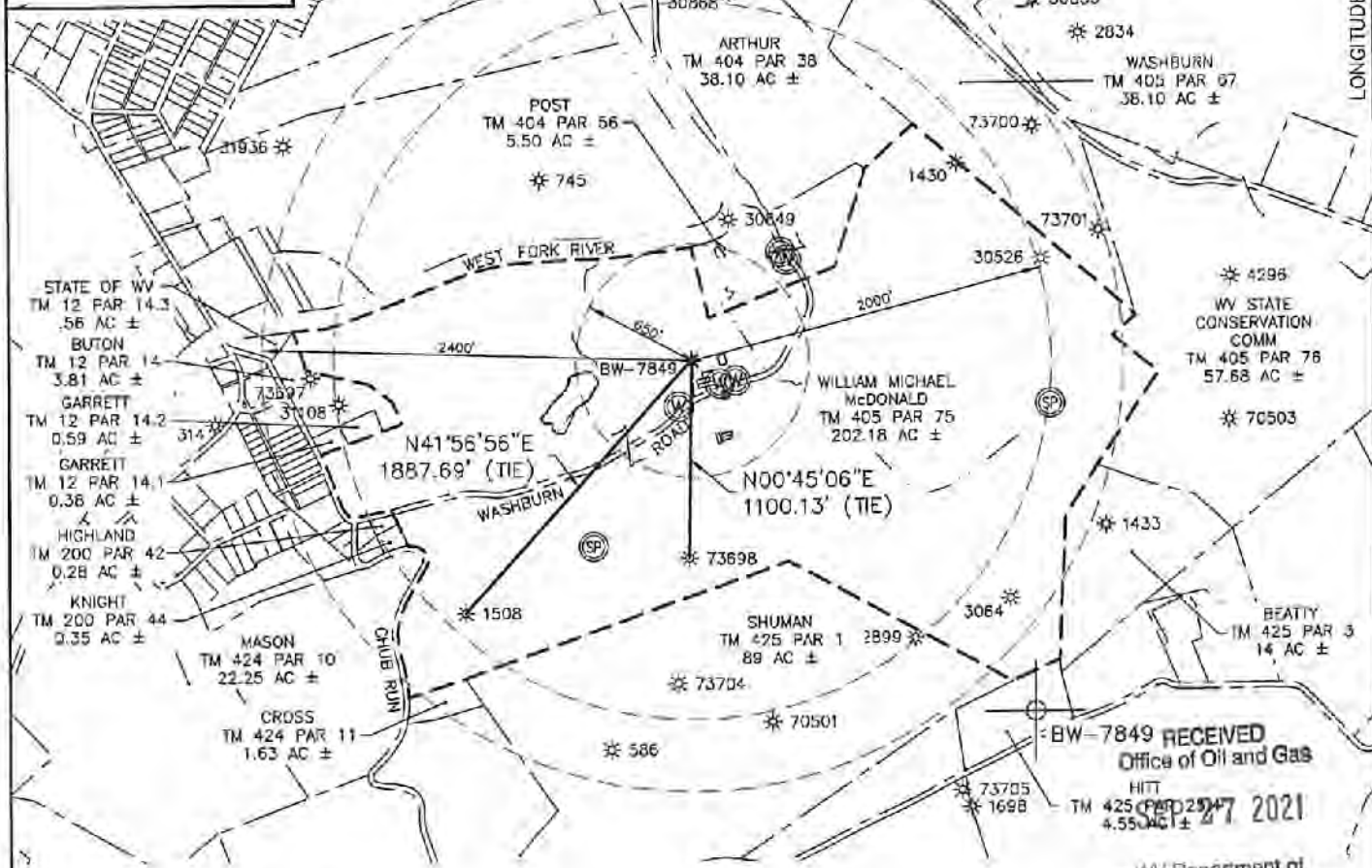
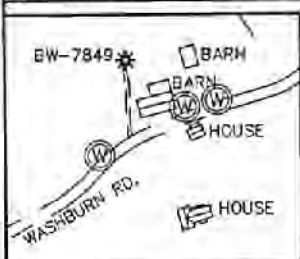
FORM WW-6

3,687

LATITUDE 39° 12' 30"

LONGITUDE 80° 25' 00"

EASTERN GAS TRANSMISSION & STORAGE INC. WELL NO. BW-7849



WELL NO. PW-8411 UTM 17-NAD 83(M) (NAD 83 NORTH ZONE) N: 4336485.398 E: 549262.527 STATE PLANE COORDINATES (NAD 83 NORTH ZONE) N: 247659.580 E: 1704947.777

NOTES: -PLAT ORIENTATION, CORNERS, AND WELL REFERENCES ARE BASED UPON THE GRID NORTH MERIDIAN FOR THE WV STATE PLANE COORDINATE SYSTEM, NORTH ZONE NAD 83. -THERE APPEARS TO BE SIX (6) WATER WELLS & TWO (2) SPRINGS LOCATED WITHIN 2000' OF WELL 7849. -THERE APPEARS TO BE 2 HOUSES AND 2 LARGE BARN'S WITHIN 650' OF WELL 7849



JOSEPH L. LOWTHER P.S. 2346

I THE UNDERSIGNED, HEREBY CERTIFY THAT THIS PLAT IS CORRECT TO THE BEST OF MY KNOWLEDGE AND BELIEF AND SHOWS ALL THE INFORMATION REQUIRED BY LAW AND THE REGULATIONS ISSUED AND PRESCRIBED BY THE DIVISION OF ENVIRONMENTAL PROTECTION.

FILE NO: 3185 SCALE: 1"=1000' MINIMUM DEGREE OF ACCURACY: 1 in 200 PROVEN SOURCE OF ELEVATION: DGPS (Submeter Mapping Grade)



DATE AUGUST 10, 2021 OPERATOR'S WELL NO. BW-7849 API WELL NO. 47 - 033 - 03185 STATE COUNTY PERMIT

WELL TYPE: OIL [] GAS [] LIQUID INJECTION [] WASTE DISPOSAL [] (IF "GAS"), PRODUCTION [] STORAGE [] DEEP [] SHALLOW [] LOCATION: ELEVATION: 985.31 WATER SHED: WEST FORK RIVER DISTRICT: GRANT COUNTY: HARRISON QUADRANGLE: WEST MILLFORD 7.5 ACREAGE: 202.18 AC ± SURFACE OWNER: WILLIAM MICHAEL McDONALD LEASE ACREAGE: 200 AC ± OIL & GAS ROYALTY OWNER: JOSEPH CHEUVRONT LEASE NO. 52212



PROPOSED WORK: DRILL [] CONVERT [] DRILL DEEPER [] REDRILL [] FRACTURE OR STIMULATE [] PERFORATE NEW FORMATION [] PLUG OFF OLD FORMATION [] OTHER PHYSICAL CHANGE IN WELL (SPECIFY) 10/15/2021

PLUG AND ABANDON [] CLEAN OUT AND REPLUG [] TARGET FORMATION: ALEXANDER JARVISVILLE ESTIMATED DEPTH: 4,875 TVBD

WELL OPERATOR: EASTERN GAS TRANSMISSION & STORAGE INC. DESIGNATED AGENT: JOHN M. LOVE ADDRESS: 925 WHITE OAKS BLVD BRIDGEPORT, WV 26330



DETAILS:
Quad: West Hillford
Drawn By: Inovermale Date: 8/10/2021
Surveyed By: Date:
Project No. 070-10307
Sheet Number: Overall



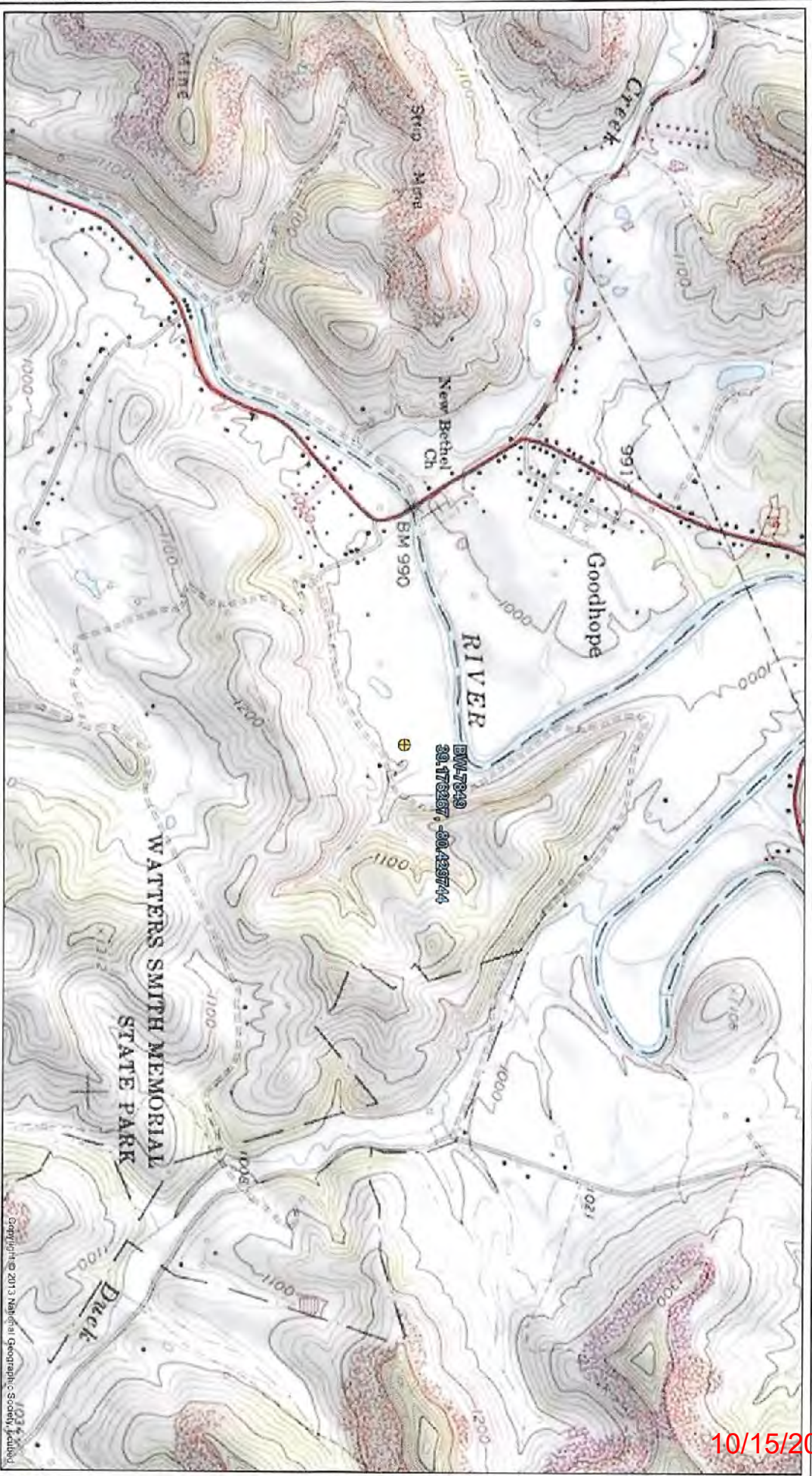
Legend
BW-7849 Well



BHE GTS

THRASHER

USGS Site Location
BW-7849 Well Project
Harrison County - West Virginia



10/15/2021

DISCLAIMER: The information contained herein is the sole property of The Thrasher Group, Inc. Reproduction of these documents in whole or in part, for any reason without prior written permission, is strictly prohibited. Copyright (C) 2021 THE THRASHER GROUP, INC.