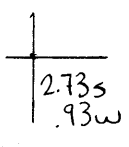


40°37'30"

Latitude

80°37'30"

Longitude



Topo Location

7.5' Loc. _____ 15' Loc. _____
 _____ (calc.) _____

Company Bradford Supply Co

Farm CE Brunnerman #15

15' Quad _____
(sec.)

7.5' Quad Woodsville

District Grant

WELL LOCATION PLAT

County 029 **Permit** 30118

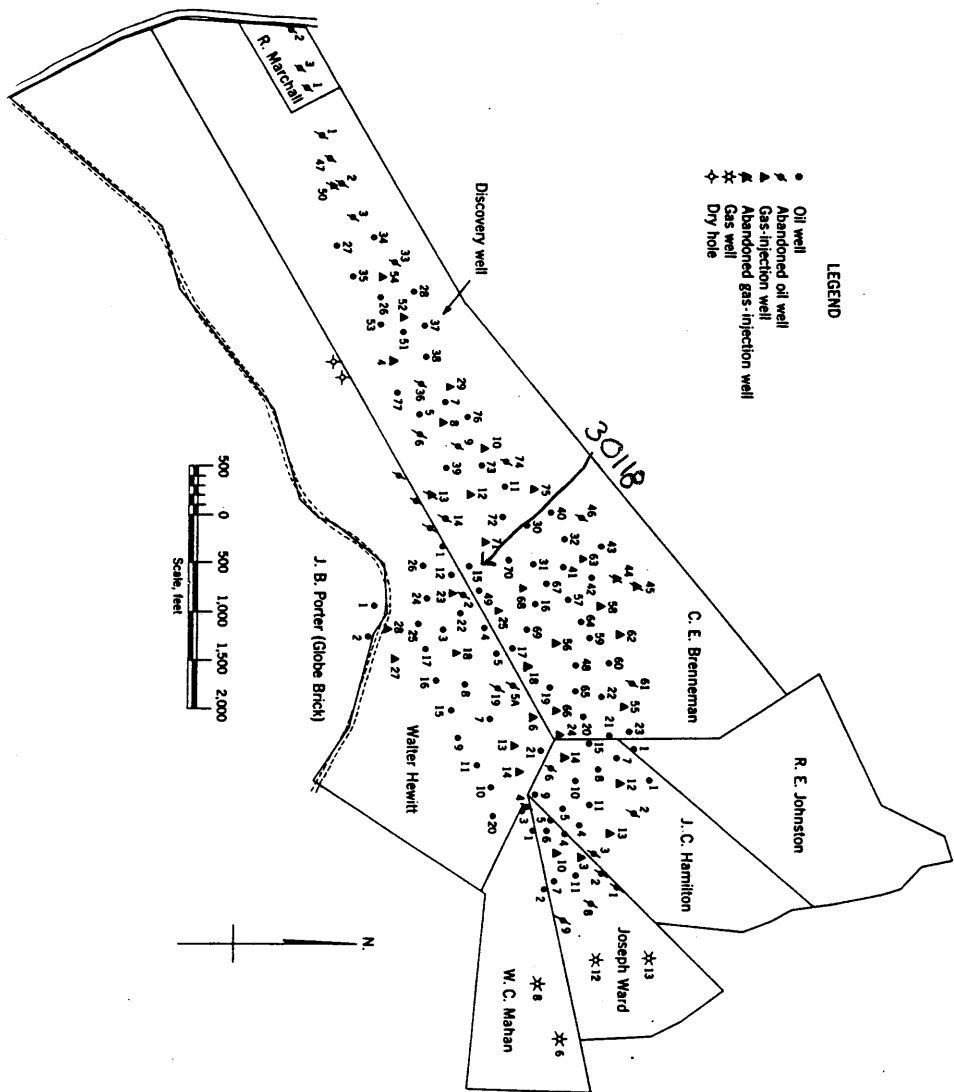


Figure 1. - Ownership map of Breneman field, Hancock County, W. Va., showing location and status of wells on December 31, 1948.

C. E. BRENNEMAN ESTATE NO. 15 WELL.

Grant District, Hancock County, W. Va.
By Bradford Supply Co., Bradford, Pa.
Abandoned under permit Han-.....-A?
On 318 acres, on North Branch of Dry Run.
Elevation, 883' L.
Date of completion, etc., not given.
6 1/4" casing, 920' (estimated).
Oil well. Record to Dept. of Mines stamped Nov. 13, 1951.
Record to RCT from Mrs. Griffith May 21, 1952. O.F.No.103.

Hancock 118A

See plot 42A

	Top.	Bottom.
Hurry-up Sand	160	- 235
Big Injun Sand	550	- 580
Berea Grit	811	- 849
Gordon Sand (if present)	1402	- 1412
Total depth		unknown

The above record estimated from well No. 49 which is about 300' distant and 14' difference in elevation.



STATE OF WEST VIRGINIA
DEPARTMENT OF MINES
OIL AND GAS DIVISION

103

WELL RECORD

Permit No. HAN-118-A

Oil or Gas Well _____ (KIND)

Company Bradford Supply Company
Address Bradford, Pa.
Farm C. E. Brennenan Est. Acres 318
Location (waters) North Br. of Dry Creek
Well No. 15 Elev. 883.1
District Grant County Hancock

The surface of tract is owned in fee by _____
Address _____

Mineral rights are owned by _____
Address _____

Drilling commenced _____

Drilling completed _____

Date Shot _____ From _____ To _____

With _____

Open Flow _____ /10ths Water in _____ Inch

_____ /10ths Merc. in _____ Inch

Volume _____ Cu. Ft.

Rock Pressure _____ lbs. _____ hrs.

Oil _____ bbls., 1st 24 hrs.

Fresh water _____ feet _____ feet

Salt water _____ feet _____ feet

Casing and Tubing	Used in Drilling	Left in Well	Packers
Size			Kind of Packer
16			
13			
10			Size of
8 1/4			
6 3/8			Depth set
5 3/16	<u>6-1/4" Est.</u>	<u>920'</u>	
3			Perf. top
2			Perf. bottom
Liners Used			Perf. top
			Perf. bottom

CASING CEMENTED _____ SIZE _____ No. Ft. _____ Date _____


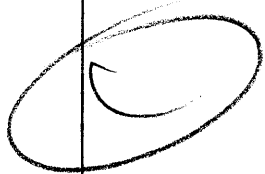
COAL WAS ENCOUNTERED AT _____ FEET _____ INCHES

_____ FEET _____ INCHES _____ FEET _____ INCHES

_____ FEET _____ INCHES _____ FEET _____ INCHES

Formation	Color	Hard or Soft	Top	Bottom	Oil, Gas or Water	Depth Found	Remarks
Hurry Up Sand			160	235			
Injun Sand			550	580			
Berea Grit			811	849			
Gordon, if present			1402	1412			
Total Depth - unknown							

The above record estimated from Well No. 49 which is about 300' distant and 14' difference in elevation.



MAY 21 1952