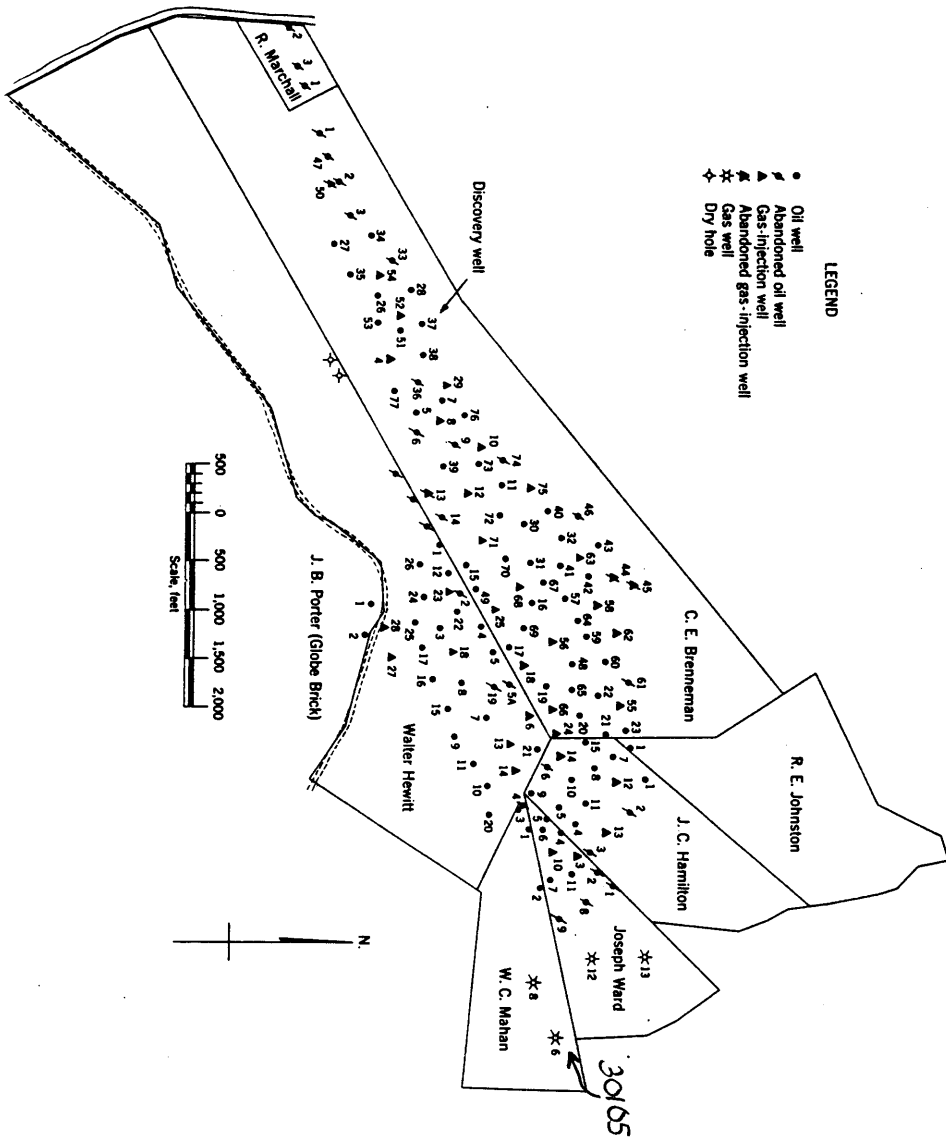

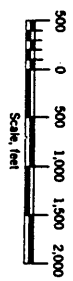


Figure 1. - Ownership map of Brenneman field, Hancock County, W. Va., showing location and status of wells on December 31, 1948.



- LEGEND
- Oil well
 - ▲ Abandoned oil well
 - ▲ Gas-injection well
 - ▲ Abandoned gas-injection well
 - * Gas well
 - ✕ Dry hole



W. G. MAHAN ESTATE NO. 6 WELL.

105A
See part 2A

Grant District, Hancock County, W. Va.
By Dunn-Mar Oil & Gas Co., Waynesburg, Pa.
Abandoned under permit Han-.....-A?

On 49 acres.

Elevation, 1088' L.

Date of completion, etc., not given.

6 $\frac{5}{8}$ " casing, 706'.

Oil well. Record to Dept. of Mines stamped Oct. 25, 1951.

Record to RCT from Mrs. Griffith Jan. 16, 1952. Old File No. 57.

THE RECORD GIVEN FOR WELL NO. 6 IS IDENTICAL WITH THAT FOR WELL NO. 1.
HOWEVER, THERE IS QUITE A DIFFERENCE IN ELEVATION.

	Top.	Bottom.
Big Injun Sand	600	630
Berea Sand (1st pay, 913-926 $\frac{1}{2}$ ') (2nd pay, 934 $\frac{1}{2}$ -940 $\frac{1}{2}$ ')	905	...



STATE OF WEST VIRGINIA
DEPARTMENT OF MINES
OIL AND GAS DIVISION

57

WELL RECORD

Permit No. HAN-105-A


Oil or Gas Well _____
(KIND)

Company Dunn Oil and Gas Company
 Address Waynesburg, Pennsylvania
 Farm W. C. Mahan estate Acres 49
 Location (waters) _____
 Well No. 6 Elev. 1088'
 District Grant County Hancock
 The surface of tract is owned in fee by _____
 Address _____
 Mineral rights are owned by _____
 Address _____
 Drilling commenced _____
 Drilling completed _____
 Date Shot _____ From _____ To _____
 With _____
 Open Flow _____ /10ths Water in _____ Inch
 _____ /10ths Merc. in _____ Inch
 Volume _____ Cu. Ft.
 Rock Pressure _____ lbs. _____ hrs.
 Oil _____ bbls., 1st 24 hrs.
 Fresh water _____ feet _____ feet
 Salt water _____ feet _____ feet

Casing and Tubing	Used in Drilling	Left in Well	Packers
Size			Kind of Packer
16			
13			
10			Size of
8 1/4			
6 3/4	706'	706'	Depth set
5 3/16			
3			Perf. top
2			Perf. bottom
Liners Used			Perf. top
			Perf. bottom

CASING CEMENTED _____ SIZE _____ No. Ft. _____ Date _____
 COAL WAS ENCOUNTERED AT _____ FEET _____ INCHES
 _____ FEET _____ INCHES _____ FEET _____ INCHES
 _____ FEET _____ INCHES _____ FEET _____ INCHES

Formation	Color	Hard or Soft	Top	Bottom	Oil, Gas or Water	Depth Found	Remarks
THE RECORD GIVEN FOR WELL NO. 6 is identical with that for Well No. 1, However there is quite a difference in elevation.							
Injun Sand			600	630			
Eerea			905				
1st Pay			913	926 1/2"			
2nd Pay			934 1/2	940 1/2			



JAN 16 1952
JAN 16 1952