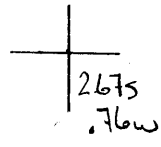


40°37'30"

Latitude

80°37'30"

Longitude



Topo Location

7.5' Loc. _____ 15' Loc. _____
 _____ (calc.) _____

Company Bradford Supply Co

Farm Walter Hewitt #5

15' Quad _____
(sec.)

7.5' Quad Wellsville

District Grant

WELL LOCATION PLAT

County 029 Permit 30080

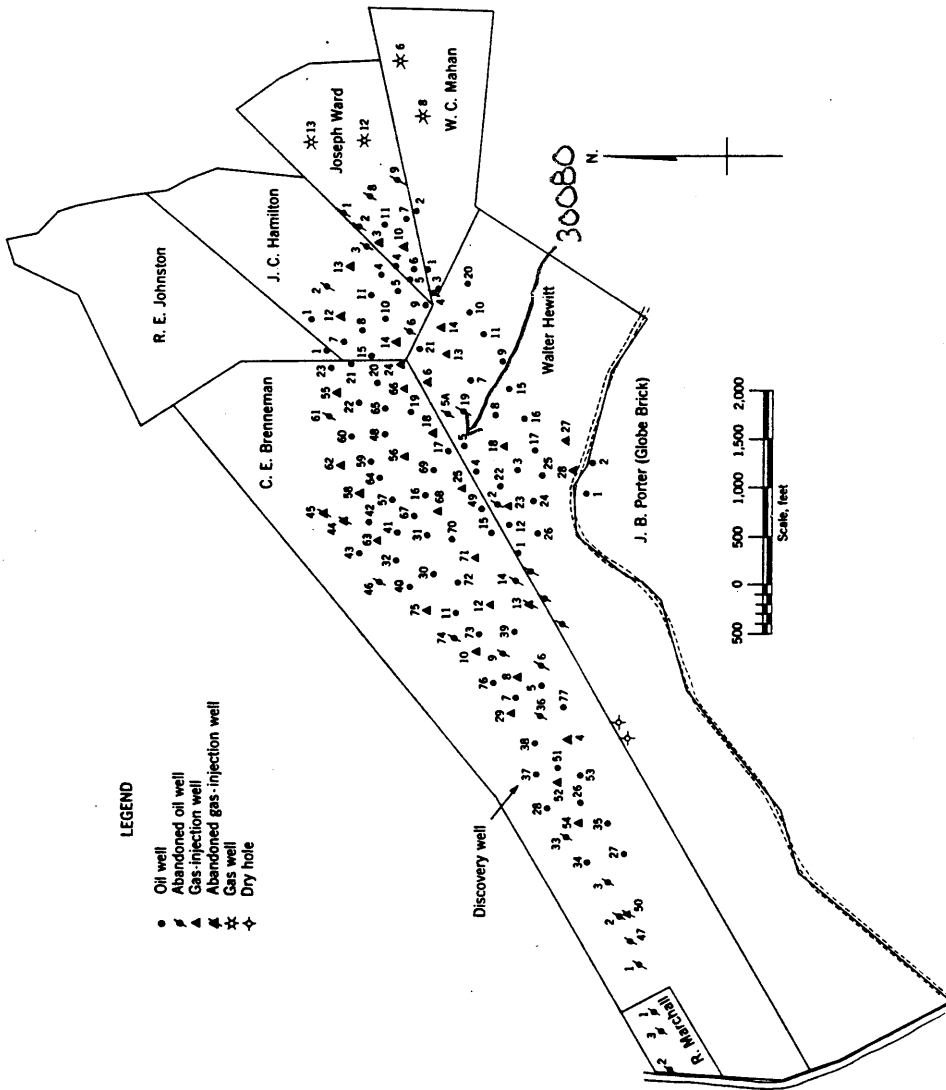
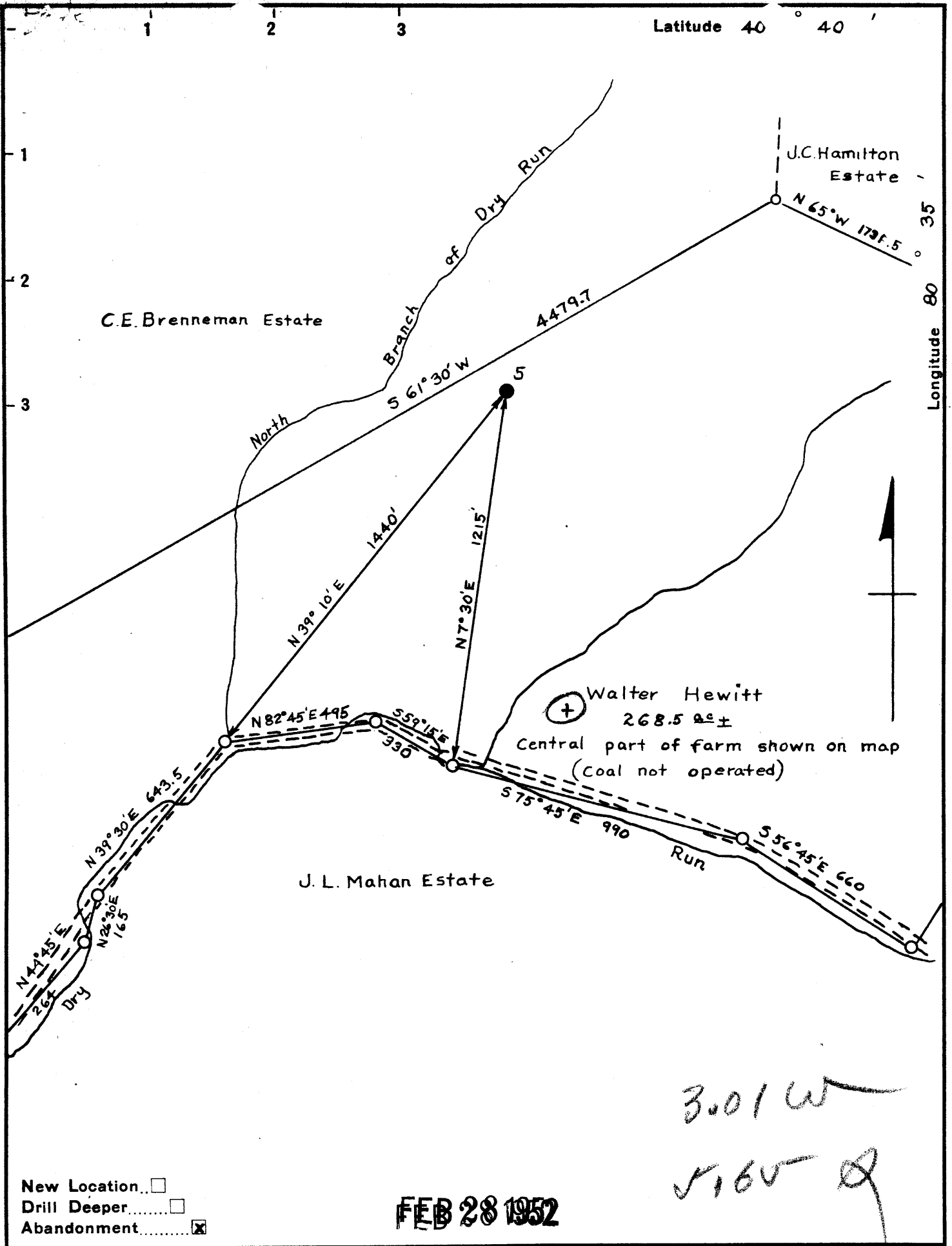


Figure 1. - Ownership map of Brennenman field, Hancock County, W. Va., showing location and status of wells on December 31, 1948.



New Location
 Drill Deeper
 Abandonment

FEB 28 1952

3.01 W
5.16 V
[Signature]

Dunmar Oil & Gas Co.	
Company <u>Bradford Supply Co.</u>	
Address <u>Bradford Pa.</u>	
Farm <u>Walter Hewitt</u>	
Tract <u>One</u>	Acres <u>268.5</u> Lease No. _____
Well (Farm) No. <u>5</u>	Serial No. _____
Elevation (Spirit Level) <u>1040</u>	
Quadrangle <u>Wellsville</u>	
County <u>Hancock</u>	District <u>Grant</u>
Engineer _____	
Engineer's Registration No. _____	
File No. _____	Drawing No. _____
Date <u>9-5-51</u>	Scale <u>1" = 400'</u>

STATE OF WEST VIRGINIA
 DEPARTMENT OF MINES
 OIL AND GAS DIVISION
 CHARLESTON

WELL LOCATION MAP
 FILE NO. HAN-80A

+ Denotes location of well on United States Topographic Maps, scale 1 to 62,500, latitude and longitude lines being represented by border lines as shown.

- Denotes one inch spaces on border line of original tracing.

B.F.H., Jr

IMPERIAL TRACING CLOTH
 K & E CO., N. Y.
 DONN-MAR O. & G. Co. 6-6 (001)
 WALTER HEWITT NO. 5 - BRADFORD SUPPLY CO. - HAN-80-A

WALTER HEWITT NO. 5 WELL.

Grant District, Hancock County, W. Va.
By Dunn-Mar Oil & Gas Co., Waynesburg, Pa.
Abandoned under permit Han-----A?
On 268 acres, on Dry Run.
Elevation, 1040' L.
Date of completion, etc., not given.
8 $\frac{1}{2}$ " casing, 180' (pulled); 6 $\frac{3}{8}$ ", approx. 710'.
Oil well. Record to Dept. of Mines stamped Sept. 20, 1951.
Record to RCT from Mrs. Griffith Jan. 16, 1952. Old File No. 39.

NO ACTUAL RECORD OF THIS WELL - USED RECORD OF WELL NO. 22 ON SAME TRAC

	Top.	Bottom.
Approximate total depth		1018



STATE OF WEST VIRGINIA
DEPARTMENT OF MINES
OIL AND GAS DIVISION

24

WELL RECORD

Permit No. HAN-56-A

Oil or Gas Well X (KIND)

Company Dunn-Mar Oil and Gas Company
 Address Waynesburg, Pa.
Walter Hewitt 268
 Farm Dry Run Acres
 Location (waters) 5 1040.0
 Well No. Grant Hancock
 District _____ County _____
 The surface of tract is owned in fee by _____
 Address _____
 Mineral rights are owned by _____
 Address _____
 Drilling commenced _____
 Drilling completed _____
 Date Shot _____ From _____ To _____
 With _____
 Open Flow _____ /10ths Water in _____ Inch
 _____ /10ths Merc. in _____ Inch
 Volume _____ Cu. Ft.
 Rock Pressure _____ lbs. _____ hrs.
 Oil _____ bbls., 1st 24 hrs.
 Fresh water _____ feet _____ feet
 Salt water _____ feet _____ feet

Casing and Tubing	Used in Drilling	Left in Well	Packers
Size			Kind of Packer
16			
13			
10			Size of
8 1/4	<u>180</u>		
6 1/2	<u>APPROX. 710</u>	<u>710'</u>	Depth set
5 3/16			
3			Perf. top
2			Perf. bottom
Liners Used			Perf. top
			Perf. bottom

CASING CEMENTED _____ SIZE _____ No. Ft. _____ Date _____

COAL WAS ENCOUNTERED AT _____ FEET _____ INCHES
 _____ FEET _____ INCHES FEET _____ INCHES
 _____ FEET _____ INCHES FEET _____ INCHES

Formation	Color	Hard or Soft	Top	Bottom	Oil, Gas or Water	Depth Found	Remarks
NO. ACTUAL RECORD OF THIS WELL -- USED RECORD OF WELL NO. 22 on same tract							
Total Depth, approximately				1018'			

SEP 1951
 WEST VIRGINIA
 DEPARTMENT OF MINES
 JAN 16 1952
 (Over)