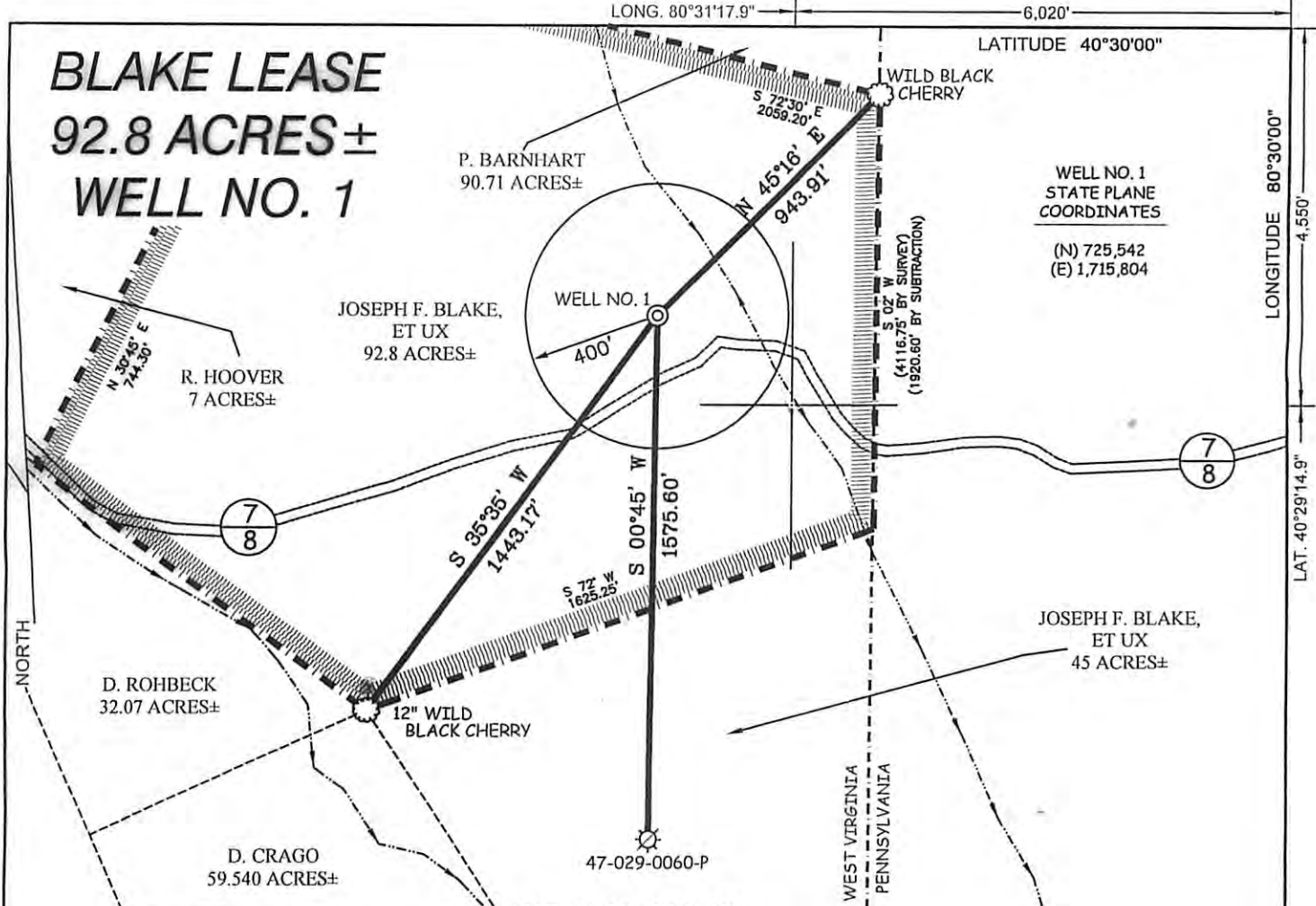


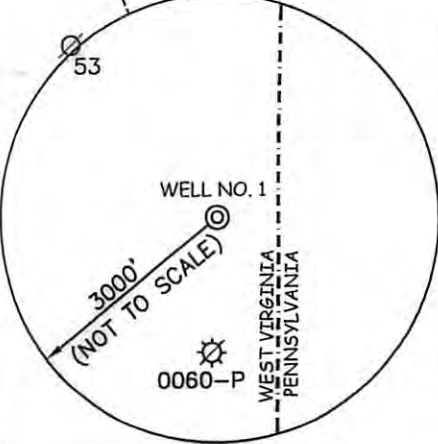
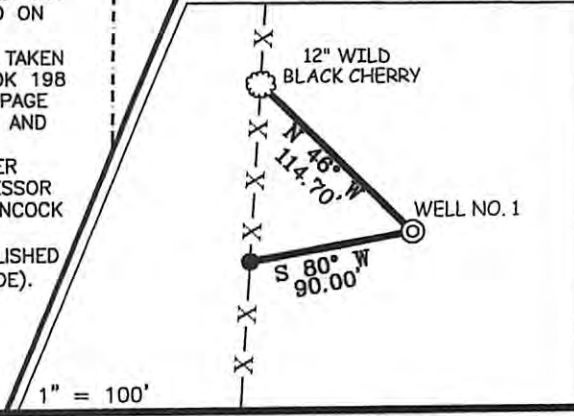
BLAKE LEASE 92.8 ACRES± WELL NO. 1



NOTES ON SURVEY

1. TIES TO WELLS AND CORNERS ARE BASED ON GRID NORTH FOR THE WV STATE PLANE COORDINATE SYSTEM NORTH ZONE NAD '27.
2. TIES TO REFERENCES ARE BASED ON MAGNETIC NORTH 05/17/07.
3. LEASE BOUNDARY SHOWN HEREON TAKEN FROM DEEDS RECORDED IN DEED BOOK 198 AT PAGE 600, DEED BOOK 230 AT PAGE 320, DEED BOOK 172 AT PAGE 46, AND DEED BOOK 135 AT PAGE 61.
4. SURFACE OWNER AND ADJOINER INFORMATION TAKEN FROM THE ASSESSOR AND COUNTY CLERK RECORDS OF HANCOCK COUNTY IN JULY, 2006.
5. WELL LAT./LONG. (NAD'27) ESTABLISHED BY DGPS(SUBMETER MAPPING GRADE).

REFERENCES



I THE UNDERSIGNED, HEREBY CERTIFY THAT THIS PLAT IS CORRECT TO THE BEST OF MY KNOWLEDGE AND BELIEF AND SHOWS ALL THE INFORMATION REQUIRED BY LAW AND THE REGULATIONS ISSUED AND PRESCRIBED BY THE DIVISION OF ENVIRONMENTAL PROTECTION.

P.S. 677 *Gregory A. Smith*



(+) DENOTES LOCATION OF WELL ON UNITED STATES TOPOGRAPHIC MAPS.
 DATE MAY 18, 20 07
 OPERATORS WELL NO. BLAKE #1
 API WELL NO. 47-029-00135
 STATE CANCELLED COUNTY PERMIT

MINIMUM DEGREE OF ACCURACY 1 / 200 FILE NO. 6431P1 (231 - 17)
 PROVEN SOURCE OF ELEVATION DGPS (SUBMETER MAPPING GRADE) SCALE 1" = 500'

STATE OF WEST VIRGINIA
 DIVISION OF ENVIRONMENTAL PROTECTION
 OFFICE OF OIL AND GAS

WELL TYPE: OIL GAS LIQUID INJECTION WASTE DISPOSAL IF "GAS" PRODUCTION STORAGE DEEP SHALLOW

LOCATION: ELEVATION 1,143' WATERSHED NORTH FORK OF KINGS CREEK
 DISTRICT CLAY COUNTY HANCOCK QUADRANGLE WEIRTON 7.5'

SURFACE OWNER JOSEPH F. BLAKE, ET UX ACREAGE 92.8±
 ROYALTY OWNER JOSEPH F. BLAKE, ET UX LEASE ACREAGE 92.8±
 PROPOSED WORK: DRILL CONVERT DRILL DEEPER REDRILL FRACTURE OR STIMULATE PLUG OFF OLD FORMATION PERFORATE NEW FORMATION PLUG AND ABANDON CLEAN OUT AND REPLUG OTHER

PHYSICAL CHANGE IN WELL (SPECIFY) _____ TARGET FORMATION ORISKANY
 ESTIMATED DEPTH 5,600'

WELL OPERATOR BUCKEYE OIL PRODUCING CO. DESIGNATED AGENT WILLIAM RICHARDS
 ADDRESS P.O. BOX 129 ADDRESS RT. 1 BOX 150A
WOOSTER, OH 44691 BIG BEND, WV 26136

03/01/2013