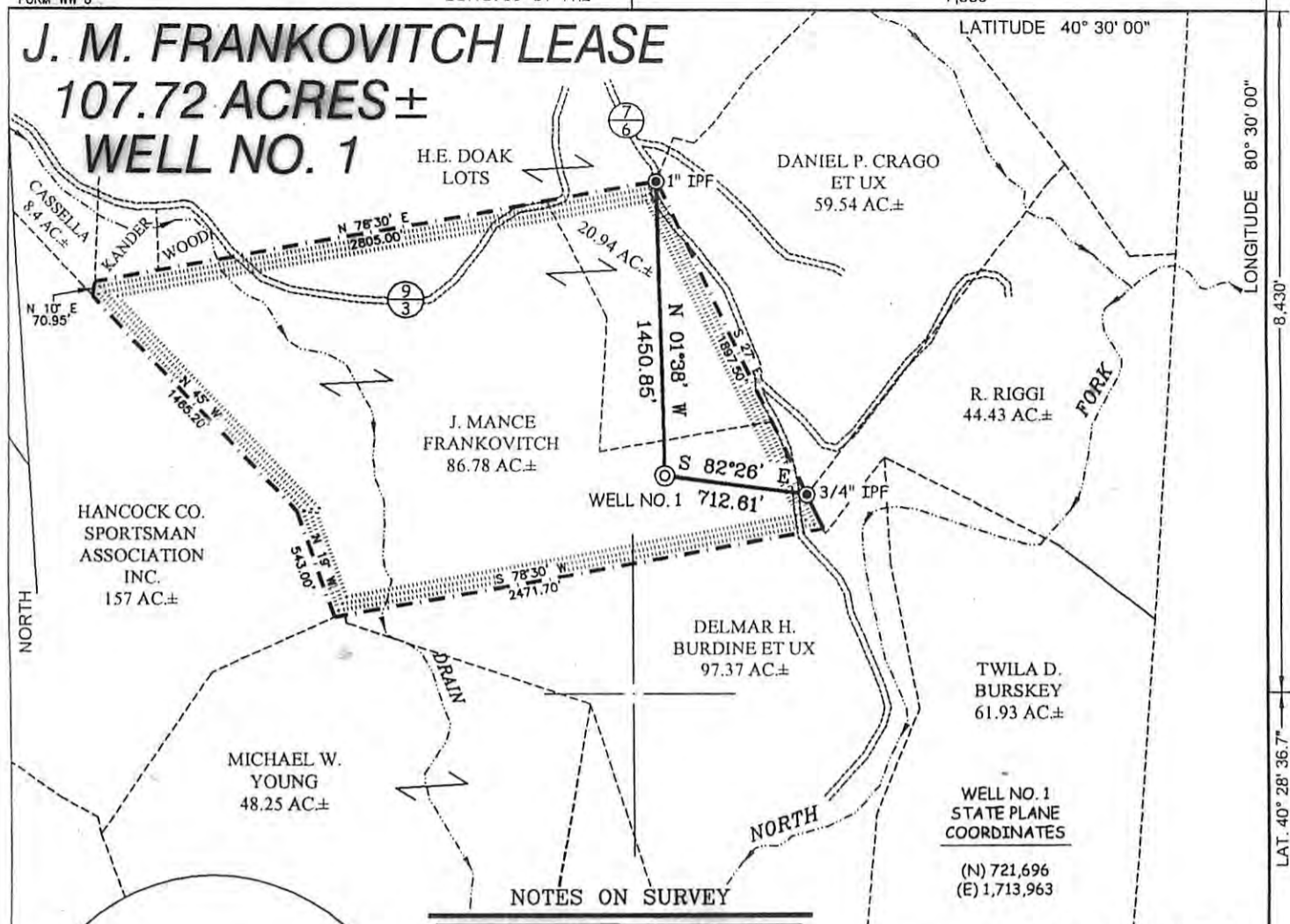


J. M. FRANKOVITCH LEASE

107.72 ACRES ±

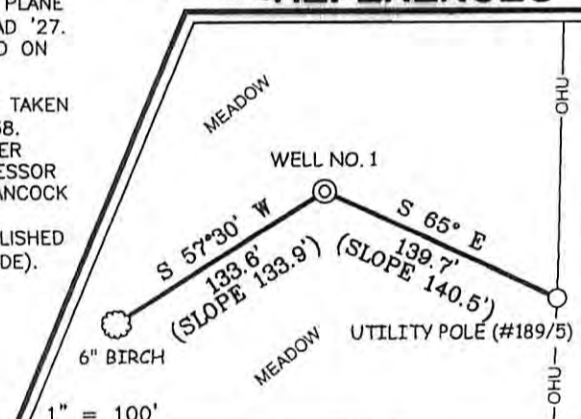
WELL NO. 1



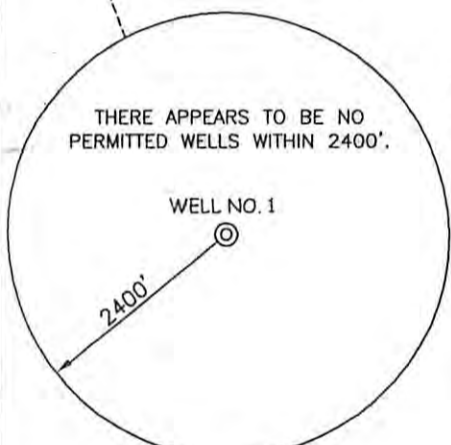
NOTES ON SURVEY

1. TIES TO WELLS AND CORNERS ARE BASED ON GRID NORTH FOR THE WV STATE PLANE COORDINATE SYSTEM NORTH ZONE NAD '27.
2. TIES TO REFERENCES ARE BASED ON MAGNETIC NORTH 7/20/06.
3. LEASE BOUNDARY SHOWN HEREON TAKEN FROM DEED BOOK 241 PAGE 338.
4. SURFACE OWNER AND ADJOINER INFORMATION TAKEN FROM THE ASSESSOR AND COUNTY CLERK RECORDS OF HANCOCK COUNTY IN JULY, 2006.
5. WELL LAT./LONG. (NAD'27) ESTABLISHED BY DGPS(SUBMETER MAPPING GRADE).

REFERENCES



THERE APPEARS TO BE NO PERMITTED WELLS WITHIN 2400'.




WELL NO. 1

2400'



I THE UNDERSIGNED, HEREBY CERTIFY THAT THIS PLAT IS CORRECT TO THE BEST OF MY KNOWLEDGE AND BELIEF AND SHOWS ALL THE INFORMATION REQUIRED BY LAW AND THE REGULATIONS ISSUED AND PRESCRIBED BY THE DIVISION OF ENVIRONMENTAL PROTECTION.

P.S. 677 *Gregory A. Smith*



(+) DENOTES LOCATION OF WELL ON UNITED STATES TOPOGRAPHIC MAPS.

DATE JULY 24, 20 06
OPERATORS WELL NO. J. M. FRANKOVITCH #1

API WELL NO. 47-029-00133
STATE COUNTY PERMIT

CANCELLED

MINIMUM DEGREE OF ACCURACY 1 / 200 FILE NO. 6120P1 (208-40)
PROVEN SOURCE OF ELEVATION DGPS (SUBMETER MAPPING GRADE) SCALE 1" = 800'

STATE OF WEST VIRGINIA
DIVISION OF ENVIRONMENTAL PROTECTION
OFFICE OF OIL AND GAS



WELL TYPE: OIL GAS LIQUID INJECTION WASTE DISPOSAL IF "GAS" PRODUCTION STORAGE DEEP SHALLOW

LOCATION: ELEVATION 1,123' WATERSHED NORTH FORK OF KINGS CREEK
DISTRICT CLAY COUNTY HANCOCK QUADRANGLE WEIRTON 7.5'

SURFACE OWNER JOSEPH MANCE FRANKOVITCH ACREAGE 86.78± OF 107.72±
ROYALTY OWNER JOSEPH MANCE FRANKOVITCH LEASE ACREAGE 107.72±

PROPOSED WORK: DRILL CONVERT DRILL DEEPER REDRILL FRACTURE OR STIMULATE PLUG OFF OLD FORMATION

PERFORATE NEW FORMATION PLUG AND ABANDON CLEAN OUT AND REPLUG OTHER
PHYSICAL CHANGE "" WELL (SPECIFY) _____ TARGET FORMATION ORISKANY
ESTIMATED DEPTH 5,600'

WELL OPERATOR BUCKEYE OIL PRODUCING CO. DESIGNATED AGENT WILLIAM RICHARDS
ADDRESS P.O. BOX 129 ADDRESS RT. 1 BOX 150A
WOOSTER, OHIO 44691 BIG BEND, WV 26136

03/01/2013