

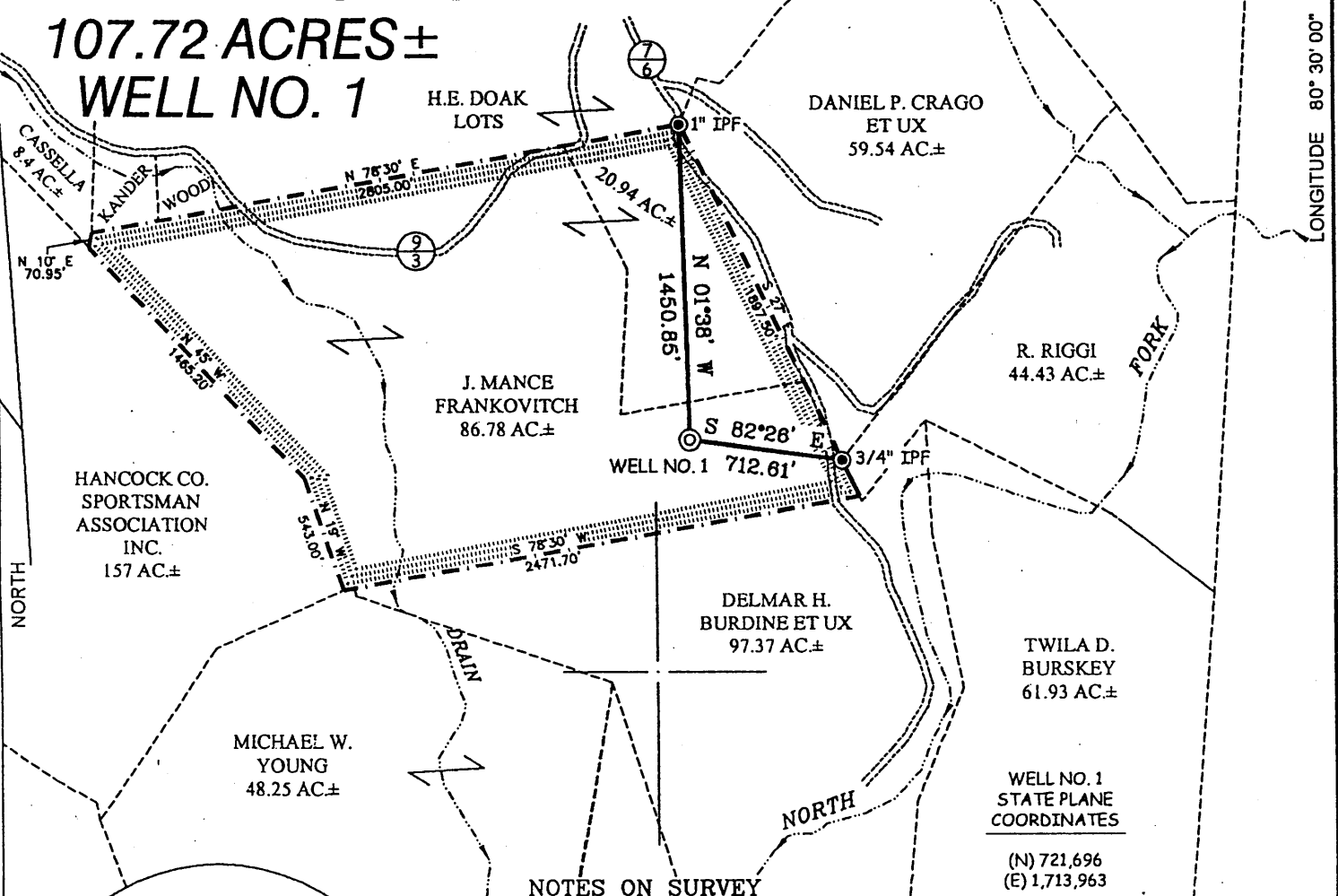
# J. M. FRANKOVITCH LEASE

## 107.72 ACRES ±

### WELL NO. 1

LATITUDE 40° 30' 00"

LONGITUDE 80° 30' 00"

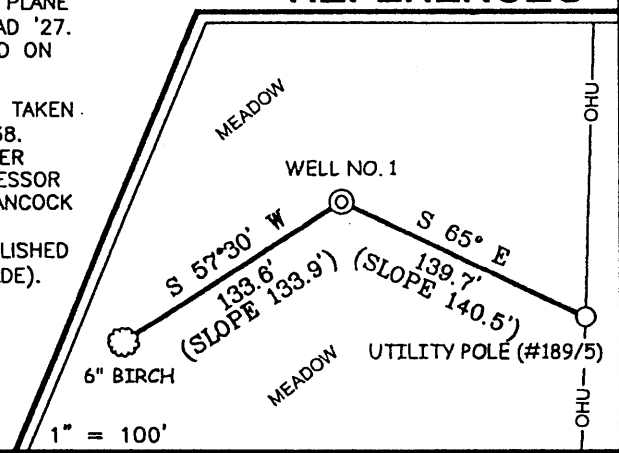
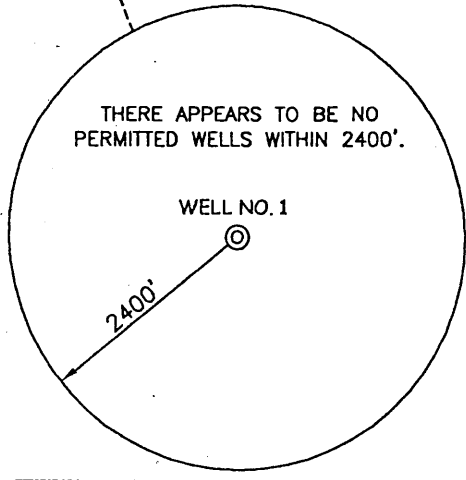


#### NOTES ON SURVEY

1. TIES TO WELLS AND CORNERS ARE BASED ON GRID NORTH FOR THE WV STATE PLANE COORDINATE SYSTEM NORTH ZONE NAD '27.
2. TIES TO REFERENCES ARE BASED ON MAGNETIC NORTH 7/20/06.
3. LEASE BOUNDARY SHOWN HEREON TAKEN FROM DEED BOOK 241 PAGE 338.
4. SURFACE OWNER AND ADJOINER INFORMATION TAKEN FROM THE ASSESSOR AND COUNTY CLERK RECORDS OF HANCOCK COUNTY IN JULY, 2006.
5. WELL LAT./LONG. (NAD'27) ESTABLISHED BY DGPS(SUBMETER MAPPING GRADE).


#### REFERENCES

THERE APPEARS TO BE NO PERMITTED WELLS WITHIN 2400'.



I THE UNDERSIGNED, HEREBY CERTIFY THAT THIS PLAT IS CORRECT TO THE BEST OF MY KNOWLEDGE AND BELIEF AND SHOWS ALL THE INFORMATION REQUIRED BY LAW AND THE REGULATIONS ISSUED AND PRESCRIBED BY THE DIVISION OF ENVIRONMENTAL PROTECTION.


P.S. *Gregory A. Smith*  
677



(+) DENOTES LOCATION OF WELL ON UNITED STATES TOPOGRAPHIC MAPS.  
DATE JULY 24, 20 06  
OPERATORS WELL NO. J. M. FRANKOVITCH #1  
API WELL NO. 47 - 029 - 00133  
STATE COUNTY PERMIT

MINIMUM DEGREE OF ACCURACY 1 / 200 FILE NO. 6120P1 (208-40)  
PROVEN SOURCE OF ELEVATION DGPS (SUBMETER MAPPING GRADE) SCALE 1" = 800'

STATE OF WEST VIRGINIA  
DIVISION OF ENVIRONMENTAL PROTECTION  
OFFICE OF OIL AND GAS



WELL TYPE: OIL  GAS  INJECTION  WASTE DISPOSAL  IF "GAS" PRODUCTION  STORAGE  DEEP  SHALLOW

LOCATION: ELEVATION 1,123' WATERSHED NORTH FORK OF KINGS CREEK  
DISTRICT CLAY COUNTY HANCOCK QUADRANGLE WEIRTON 7.5'

SURFACE OWNER JOSEPH MANCE FRANKOVITCH ACREAGE 86.78± OF 107.72±  
ROYALTY OWNER JOSEPH MANCE FRANKOVITCH LEASE ACREAGE 107.72±

PROPOSED WORK: LEASE NO. \_\_\_\_\_  
DRILL  CONVERT  DRILL DEEPER  REDRILL  FRACTURE OR STIMULATE  PLUG OFF OLD FORMATION   
PERFORATE NEW FORMATION  PLUG AND ABANDON  CLEAN OUT AND REPLUG  OTHER   
PHYSICAL CHANGE "W" WELL (SPECIFY) \_\_\_\_\_ TARGET FORMATION ORISKANY  
ESTIMATED DEPTH 5,600'

WELL OPERATOR BUCKEYE OIL PRODUCING CO. DESIGNATED AGENT WILLIAM RICHARDS  
ADDRESS P.O. BOX 129 ADDRESS RT. 1 BOX 150A **JUN 29 2007**  
WOOSTER, OHIO 44691 BIG BEND, WV 26136

COUNTY NAME PERMIT

HAN. 0133