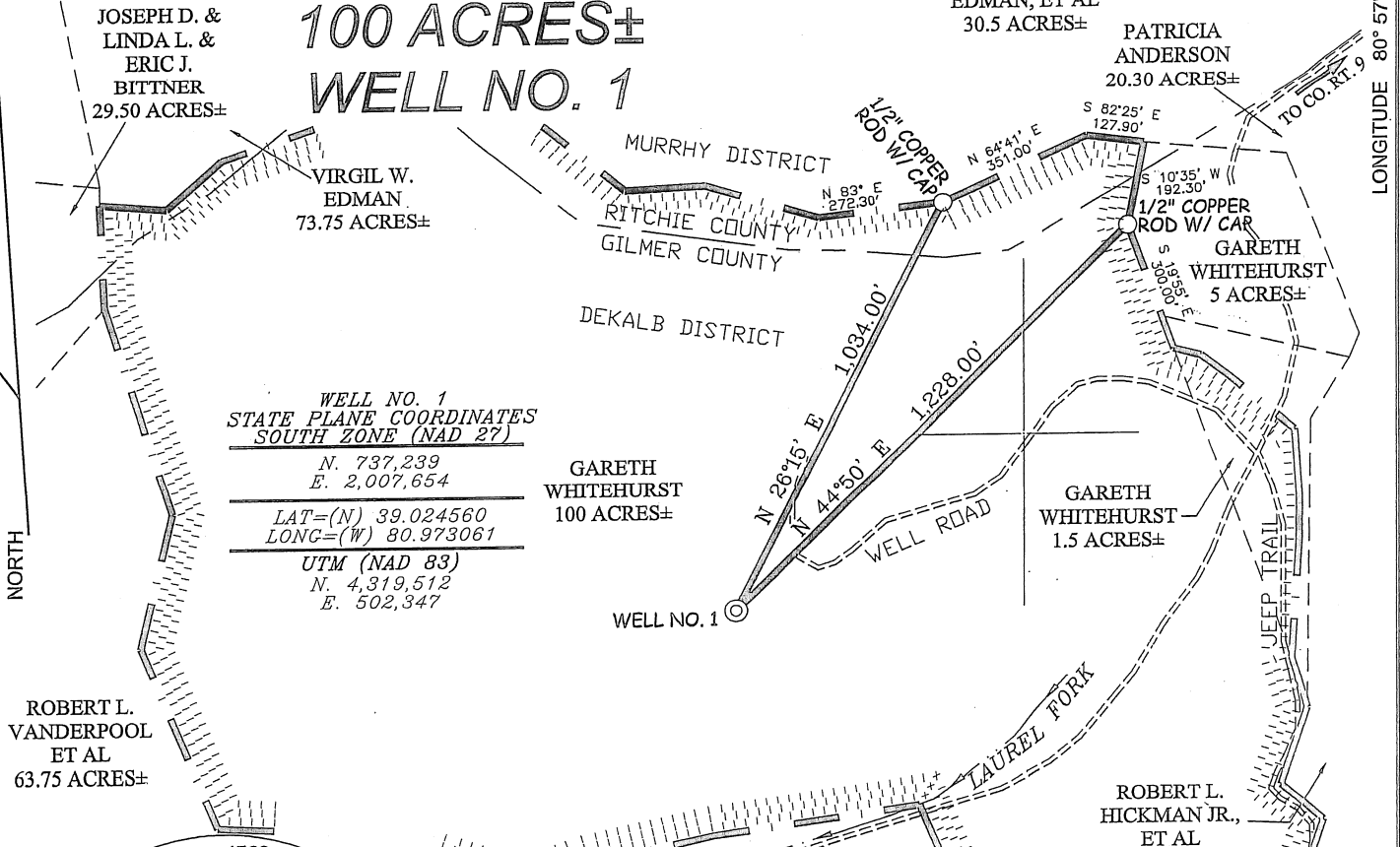


LATITUDE 39° 02' 30"

GARETH WHITEHURST LEASE

100 ACRES± WELL NO. 1

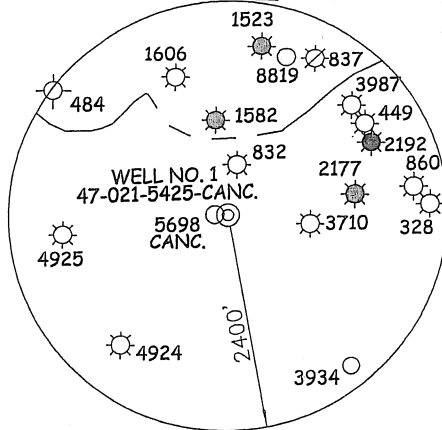


**WELL NO. 1
STATE PLANE COORDINATES
SOUTH ZONE (NAD 27)**

N. 737,239
E. 2,007,654

LAT=(N) 39.024560
LONG=(W) 80.973061

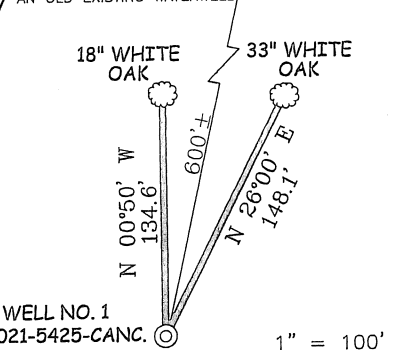
UTM (NAD 83)
N. 4,319,512
E. 502,347



NOTES ON SURVEY


1. ALL INFORMATION WAS OBTAINED FROM A PREVIOUS WELL PLAT FOR THE 47-021-5425 SURVEYED BY WILLIAM R. MOSSOR, PS. 551 DATED FEBRUARY 3, 2010.
2. SLS HAS UPDATED THE SPOT CIRCLE, SURFACE OWNER AND ADJOINER INFORMATION TAKEN FROM THE ASSESSOR AND COUNTY CLERK RECORDS OF GILMER COUNTY IN DECEMBER, 2011.
3. WELL LAT./LONG. (NAD'27) ESTABLISHED BY DGPS(SUBMETER MAPPING GRADE).

REFERENCES



I THE UNDERSIGNED, HEREBY CERTIFY THAT THIS PLAT IS CORRECT TO THE BEST OF MY KNOWLEDGE AND BELIEF AND SHOWS ALL THE INFORMATION REQUIRED BY LAW AND THE REGULATIONS ISSUED AND PRESCRIBED BY THE DIVISION OF ENVIRONMENTAL PROTECTION.

P.S. 677 *Gregory A. Smith*



(+) DENOTES LOCATION OF WELL ON UNITED STATES TOPOGRAPHIC MAPS.

DATE DECEMBER 12, 20 11
UPDATE FEBRUARY 8, 20 12

OPERATORS WELL NO. WHITEHURST 1-D

API WELL NO. 47-021-05740
STATE COUNTY PERMIT

MINIMUM DEGREE OF ACCURACY 1/200 FILE NO. 3764P1R
PROVEN SOURCE OF ELEVATION DGPS (SUBMETER MAPPING GRADE) SCALE 1" = 400'

STATE OF WEST VIRGINIA
DIVISION OF ENVIRONMENTAL PROTECTION
OFFICE OF OIL AND GAS

WELL TYPE: OIL GAS LIQUID INJECTION WASTE DISPOSAL IF "GAS" PRODUCTION STORAGE DEEP SHALLOW

LOCATION: ELEVATION 1,103' WATERSHED LAUREL FORK
DISTRICT DEKALB COUNTY GILMER QUADRANGLE BURNT HOUSE 7.5'

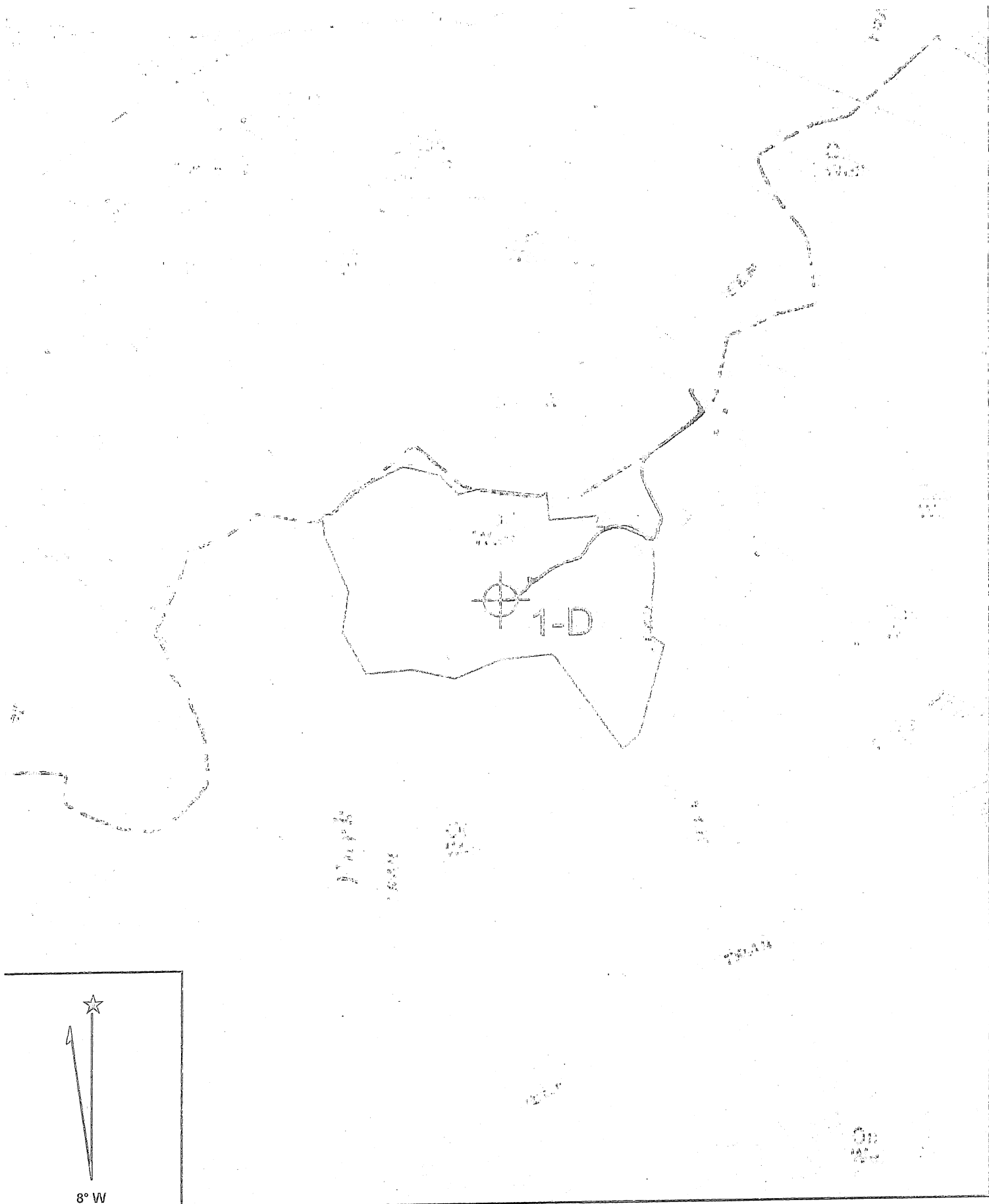
SURFACE OWNER GARETH R. WHITEHURST ACREAGE 100 ±
ROYALTY OWNER GARETH WHITEHURST, ET AL LEASE ACREAGE 100±
PROPOSED WORK: LEASE NO. _____

DRILL CONVERT DRILL DEEPER REDRILL FRACTURE OR STIMULATE PLUG OFF OLD FORMATION PERFORATE NEW FORMATION PLUG AND ABANDON CLEAN OUT AND REPLUG OTHER _____

PHYSICAL CHANGE IN WELL (SPECIFY) _____ TARGET FORMATION TRENTON-BLACK RIVER
ESTIMATED DEPTH _____

WELL OPERATOR GARETH WHITEHURST DESIGNATED AGENT GREGORY A. SMITH
ADDRESS 1433 S. FT. HARRISON AVE. ADDRESS P. O. BOX 150
CLEARWATER, FL 33756 GLENVILLE, WV 26351

06/01/2012



Copyright (C) 1997, Maptech, Inc.

BURNT HOUSE QUADRANGLE

SCALE 1" = 1000'

WHITEHURST INTERNATIONAL CORP.

WELL 1-D

GARETH WHITEHURST 100 ACRE LEASE

DEKALB DISTRICT GILMER COUNTY WEST VIRGINIA

06/01/2012