

47-021-04099 P

WW-7
8-30-06



West Virginia Department of Environmental Protection
Office of Oil and Gas
WELL LOCATION FORM: GPS

API: 47-021-04099 WELL NO.: 161701

FARM NAME: Zinn C Lease

RESPONSIBLE PARTY NAME: Alliance Petroleum Company LLC

COUNTY: Gilmer DISTRICT: Troy

QUADRANGLE: Auburn

SURFACE OWNER: Manley James Zinn

ROYALTY OWNER: Braxton Oil & Gas Inc and Manley James Zinn

UTM GPS NORTHING: 513,438.99 (1160')

UTM GPS EASTING: 4,322,161.7 GPS ELEVATION: 353.76 m

The Responsible Party named above has chosen to submit GPS coordinates in lieu of preparing a new well location plat for a plugging permit or assigned API number on the above well. The Office of Oil and Gas will not accept GPS coordinates that do not meet the following requirements:

1. Datum: NAD 1983, Zone: 17 North, Coordinate Units: meters, Altitude: height above mean sea level (MSL) – meters.
2. Accuracy to Datum – 3.05 meters
3. Data Collection Method:

Survey grade GPS ____: Post Processed Differential ____


Real-Time Differential ____

Mapping Grade GPS : Post Processed Differential

Real-Time Differential ____

4. **Letter size copy of the topography map showing the well location.**

I the undersigned, hereby certify this data is correct to the best of my knowledge and belief and shows all the information required by law and the regulations issued and prescribed by the Office of Oil and Gas.


Signature

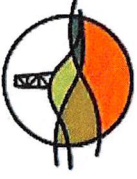
Director Production
Title

3-17-2020
Date

RECEIVED
Office of Oil and Gas

MAR 24 2020

WV Department of
Environmental Protection



Diversified Gas & Oil Corporation
100 Diversified Way
Pikeville KY, 41051

161701

Plugging Map

API # 47-021-04099

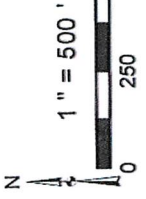
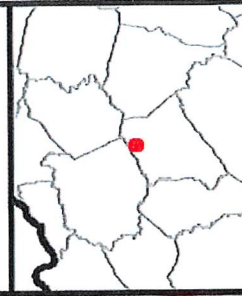
Legend

- Well
- Access Road
- ▨ Pits
- Pad
- Public Roads

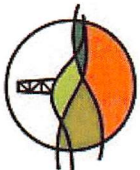
Nearest wellhead

Protection area

11.1 mi.ks



47-021-04099P







Diversified Gas & Oil Corporation
100 Diversified Way
Pikeville KY, 41051

161701

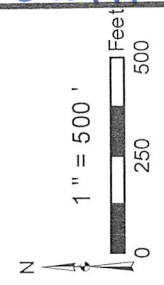
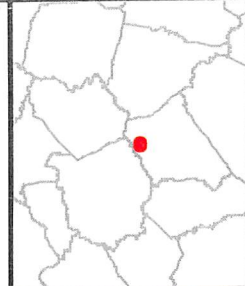
Plugging Map

Legend

- Well
-  Access Road
-  Pits
-  Pad
-  Public Roads

RECEIVED
Office of Oil and Gas
MAR 24 2020

WV Department of
Environmental Protection



Well No.: 161701
 UTM 83-17, Meters
 North: 513438.99
 East: 4322161.7
 Elev.: 353.76

Source: Esri, DigitalGlobe, GeoEye, Earthstar Geographics, CNES/Airbus DS, USDA, USGS, AeroGRID, IGN, and the GIS User Community