

47-021-01896 P

WW-7
8-30-06



West Virginia Department of Environmental Protection
Office of Oil and Gas
WELL LOCATION FORM: GPS

API: 47-021-01896 WELL NO.: 156141

FARM NAME: Laura Goff

RESPONSIBLE PARTY NAME: Alliance Petroleum Company LLC

COUNTY: Gilmer DISTRICT: Center

QUADRANGLE: Cedarville

SURFACE OWNER: Stanford L. Goldsmith & Harley R. Flint

ROYALTY OWNER: Goff Properties LLC & Balcar Inc

UTM GPS NORTHING: 519,761.45

UTM GPS EASTING: 4,299,116.45 GPS ELEVATION: 381.45 m

125'

The Responsible Party named above has chosen to submit GPS coordinates in lieu of preparing a new well location plat for a plugging permit or assigned API number on the above well. The Office of Oil and Gas will not accept GPS coordinates that do not meet the following requirements:

- Datum: NAD 1983, Zone: 17 North, Coordinate Units: meters, Altitude height above mean sea level (MSL) – meters.
- Accuracy to Datum – 3.05 meters
- Data Collection Method:
Survey grade GPS ____; Post Processed Differential ____
Real-Time Differential ____
Mapping Grade GPS X; Post Processed Differential X
Real-Time Differential ____


RECEIVED
Office of Oil and Gas

MAR 24 2020

WV Department of
Environmental Protection

4. Letter size copy of the topography map showing the well location.

I the undersigned, hereby certify this data is correct to the best of my knowledge and belief and shows all the information required by law and the regulations issued and prescribed by the Office of Oil and Gas.


Signature

Director Production
Title

3-17-2020
Date

47-021-01896 P








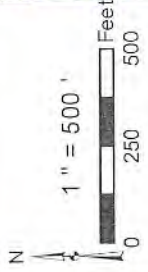
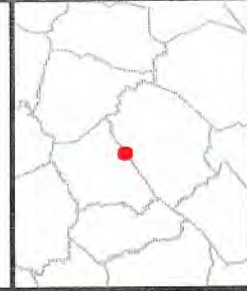
Diversified Gas & Oil Corporation
100 Diversified Way
Pikeville KY, 40361

156141

Plugging Map

Legend

-  Well
-  Access Road
-  Pits
-  Pad
-  Public Roads



Well No.: 156141
 UTM 83-7, Meters
 North: 519761.45
 East: 4299116.45
 Elev.: 381.45



Source: Esri, DigitalGlobe, GeoEye, Earthstar Geographics, CNES/Airbus DS, USDA, USGS, AeroGRID, IGN, and the GIS User Community

RECEIVED
 Office of Energy Safety
 MAR 24 2011
 WV Department of Environmental Protection



Diversified Gas & Oil Corporation
100 Diversified Way
Pikeville KY, 41051

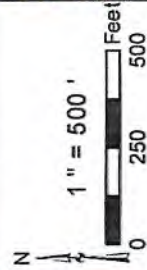
156141

Plugging Map

API - 47-021-01896

Legend

- Well
 - Access Road
 - Pits
 - Pad
 - Public Roads
- Nearest wellhead
Protection area
4.25 miles



47-021-01896 P

