



---

**west virginia** department of environmental protection

---

Office of Oil and Gas  
601 57th Street SE  
Charleston, WV 25304  
(304) 926-0450  
(304) 926-0452 fax

Earl Ray Tomblin, Governor  
Randy C. Huffman, Cabinet Secretary  
www.dep.wv.gov

August 13, 2015

**WELL WORK PLUGGING PERMIT**

**Plugging**

This permit, API Well Number: 47-2100299, issued to EQT PRODUCTION COMPANY, is evidence of permission granted to perform the specified well work at the location described on the attached pages and located on the attached plat, subject to the provisions of Chapter 22 of the West Virginia Code of 1931, as amended, and all rules and regulations promulgated thereunder, and to all conditions and provisions outlined in the pages attached hereto. Notification shall be given by the operator to the Oil and Gas Inspector at least 24 hours prior to the construction of roads, locations, and/or pits for any permitted work. In addition, the well operator shall notify the same inspector 24 hours before any actual well work is commenced and prior to running and cementing casing. Spills or emergency discharges must be promptly reported by the operator to 1-800-642-3074 and to the Oil and Gas inspector.

Upon completion of the plugging well work, the above named operator will reclaim the site according to the provisions of WV Code 22-6-30. The above named operator will also file, as required in WV Code 22-6-23, an affidavit on form WR-38 by two experienced persons in the operator's employment and the Oil and Gas inspector that the work authorized under this permit was performed and a description given. Failure to abide by all statutory and regulatory provisions governing all duties and operations here under may result in suspensions or revocation of this permit and in addition may result in civil and/or criminal penalties being imposed upon the operator.

This permit will expire in two (2) years from date of issue. If there are any questions, please free to contact me at (304) 926-0499 ext. 1654.

  
James Martin  
Chief

Operator's Well No: 7649  
Farm Name: SIMMONS, HOWARD L.  
**API Well Number: 47-2100299**  
**Permit Type: Plugging**  
Date Issued: 08/13/2015

## PERMIT CONDITIONS

West Virginia Code §22-6-11 allows the Office of Oil and Gas to place specific conditions upon this permit. Permit conditions have the same effect as law. Failure to adhere to the specified permit conditions may result in enforcement action.

---

### CONDITIONS

---

1. All pits must be lined with a minimum of 20 mil thickness synthetic liner.
2. In the event of an accident or explosion causing loss of life or serious personal injury in or about the well or while working on the well, the well operator or its contractor shall give notice, stating the particulars of the accident or explosion, to the oil and gas inspector and the Chief within twenty-four (24) hours.
3. Well work activities shall not constitute a hazard to the safety of persons.

Form WW-4 (B)  
Permit Copy  
(Rev 2/01)

Date: July 21, 2015  
Operator's Well  
Well No. 607649 (Simmons #7649)  
API Well No.: 47 021 - 00299

STATE OF WEST VIRGINIA  
DIVISION OF ENVIRONMENTAL PROTECTION  
OFFICE OF OIL AND GAS

APPLICATION FOR A PERMIT TO PLUG AND ABANDON

4) Well Type: Oil \_\_\_\_\_ Gas X Liquid Injection \_\_\_\_\_ Waste Disposal:  
If Gas, Production \_\_\_\_\_ X Or Underground storage \_\_\_\_\_ Deep \_\_\_\_\_ Shallow X

5) Elevation: 1345 ft. Watershed: Collins Run  
Location: Glennville County: Gilmer Quadrangle: Glennville  
District: \_\_\_\_\_

6) Well Operator EQT Production Company  
120 Professional Place  
Address: Bridgeport, WV 26330

7) Designated Agent: Rex C. Ray  
Address: 120 Professional Place  
Bridgeport, WV 26330

8) Oil & Gas Danny Mullins  
Name: 124 Big Trace Fork Road 220 JACK ACRES  
Address: Harts, WV 26524 BUCKHANNON WV

9) Plugging Contractor:  
Name: HydroCarbon Well Service  
Address: PO BOX 995  
Buckhannon, WV 26201

10) Work Order: The work order for the manner of plugging this well is as follows:  
**See Attachment for details and procedures.**

OFFICE USE ONLY

Notification must be given to the district oil and gas inspector 24 hours before permitted work can commence.

Work order approved by inspector

Danny Mullins

Date 8-4-15

## PLUGGING PROGNOSIS - Weston

**Simmons, H.L. #7649 (607649)**

GILMER, Co, WV  
 API # 47-021-00299  
 District: Troy

BY: Craig Duckworth  
 DATE: 6/29/15

**CURRENT STATUS:**

10" csg @ 164'  
 8 1/4" csg @ 788'  
 6 5/8" csg @ 1960'  
 3" tbg @ 2211' (Packer @ 1825')

TD @ 2211'

Fresh Water @ None reported      Salt Water @ None reported  
 1" Salt Sand @ None reported      Coal @ None reported  
 Gas shows @ 2110'-2127' Slate & 1831'-1835' Maxton Sand  
 Oil Shows @ 1825' Maxton Sand  
 Stimulation: Shot @ 2110'-2117'  
 Elevation: 1342'

- 1a. →
1. Notify State Inspector, Danny Mullins 304-932-6844, 24 hrs. Prior to commencing operations.
  2. TIH w/ tbg @ 2200'; Set 350' C1A Cement Plug @ 2200' to 1850' ( Shot @ 2117'-2110', Gas Show @ 2127'-2110' & 6 5/8" csg @ 1960')
  3. Attempt to pull 3" tbg if unable to pull cut 3" tbg off at packer @ 1825' TOOH w/3" tbg
  4. Set a 100' C1A Cement Plug 50' In/Out of cut. Perf all FW, Coal, Oil and Gas shows below 3" cut. Do not omit any plugs
  5. TIH w/ tbg @ 1825'; Set 100' C1A Cement Plug @ 1825' to 1725'(Packer @ 1825' Gas & Oil Show @ 1825')
  6. TOOH w/ tbg @ 1725; gel hole @ 1725' to 1342'.
  7. TOOH w/ tbg @ 1342'; Set 100' C1A Cement Plug @ 1342' to 1242'(Elev.@ 1342')
  8. TOOH w/ tbg @ 1242; gel hole @ 1242' to 838'.
  9. TOOH w/ tbg @ 838'; Set 100' C1A Cement Plug @ 838' to 738' (8 1/4" csg @ 788')
  10. Set a 100' C1A Cement Plug 50' In/Out of cut. Perf all FW, Coal, Oil and Gas shows below 8 1/4" cut. Do not omit any plugs
  11. TOOH w/tbg Attempt to pull 8 1/4" tbg if unable to pull cut 8 1/4" tbg off at freepoint 8 1/4" @ 788' TOOH w/8 1/4"
  12. TIH w/ tbg @ 738'; gel hole @ 738' to 220'
  13. TOOH w/ tbg @ 220'; Set 220' C1A Cement Plug @ 220' to 0 (10" csg @ 164' & Surface)
  12. Top off as needed
  13. Set Monument to WV-DEP Specifications
  14. Reclaim Location & Road to WV-DEP Specifications

1 a. SPOT GEL TO ABOVE SHOT BEFORE CEMENTING FIRST PLUG.



2100299P

A7-021-00299

WEST VIRGINIA DEPARTMENT OF MINE AND OIL AND GAS DIVISION

WELL RECORD

Permit No. Gil-299

Gas Well

Glenville Quad.

CASING & TUBING

Company Pitts. & W.Va. Gas Co.  
 Address Clarksburg, W.Va.  
 Farm Howard L. Simmons Acres 57.38  
 Location Glenville  
 Well No. 7649 Elev. 1342 V.A.  
 District Troy County Gilmer  
 Surface Guy Simmons, Troy, W.Va.  
 Mineral & W.M. Paugh, Lost Creek, W.Va.  
 Drilling Commenced March 15, 1938  
 Completed April 15, 1938  
 Date Shot 4-16-1938 Depth 2110-2117  
 Volume 550,000 Cu.Ft.  
 Rock Press. 700# 24 hrs.

13	Wood	16	16
10		164	164
8 1/2		788	788
6 5/8		1960	1960
3		2211	2211

PACKER

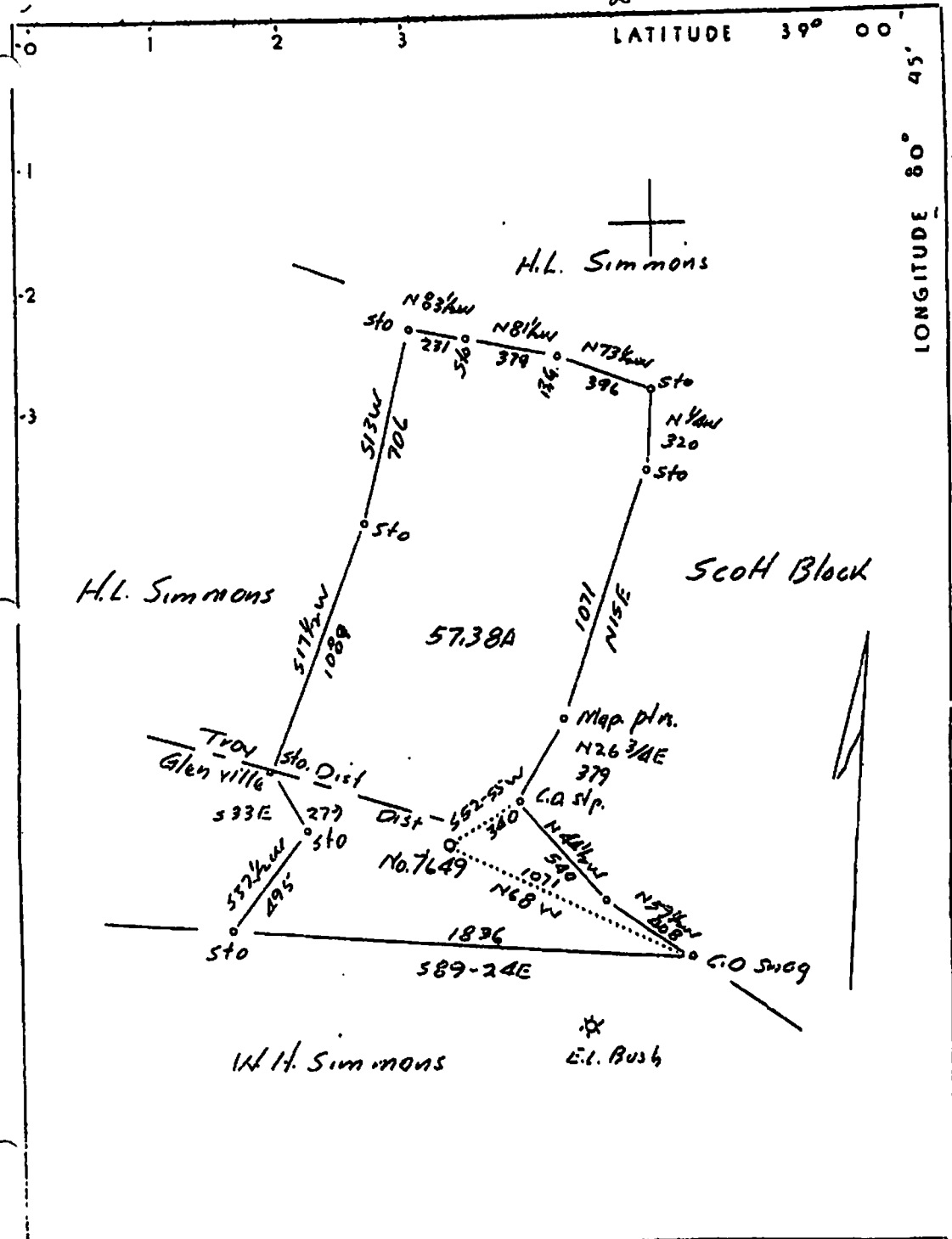
Kind Anchor  
 Size 8 1/2 x 6 5/8  
 Depth 1825

Set. by Packer at  
 Surf. bet. 2033'

Formation	Color	Top	Base	Result	Formation	Color	Top	Base	Result
Soil	Dark	S	0	10	Lime	Black	H	1720	1768
Red Rock	Red	S	10	60	Slate	Black	S	1768	1819
Slate	White	S	60	80	Maxon Sand	White	H	1819	1841
Lime	Dark	H	80	100	Slate	Black	S	1841	1843
Sand	White	H	100	140	Sand	White	H	1843	1854
Slate	White	S	140	155	Slate	White	S	1854	1880
Red Rock	Red	S	155	171	Red Rock	Red	S	1880	1885
Lime	Dark	H	171	200	Lime	Dark	H	1885	1912
Red Rock	Red	S	200	210	Red Rock	Red	S	1912	1916
Sand	Dark	H	210	230	Big Lime	Black	H	1916	2060
Lime	Dark	H	230	290	Big Injun	White	H	2060	2134
Red Rock	Red	S	290	310	Slate	White	S	2134	2211
Lime	Grey	H	310	460	TOTAL DEPTH				2211
Sand	White	H	460	485					8/10 H.
Red Rock	Red	S	485	490					1-1/2" opng.
Lime	Black	H	490	530					
Red Rock	Red	S	530	550					
Lime	Grey	H	550	575					
Sand	White	H	575	600					
Slate	Black	S	600	610					
Red Rock	Red	S	610	635					
Lime	Grey	H	635	695					
Sl. & Shells	Bl.	S	695	715					
Sand	Grey	H	715	733					
Slate	Black	S	733	760					
Red Rock	Red	S	760	775					
Lime	Dark	H	775	860					
Slate	Black	S	860	875					
L. Dunkard	White	H	875	915					
Slate	Black	S	915	925					
Slate	White	S	925	995					
Lime	White	H	995	1050					
Slate	Black	S	1050	1065					
B. Dunkard	Dark	H	1065	1140					
Slate	Black	S	1140	1155					
Sand	Grey	H	1155	1240					
Slate	Black	S	1240	1265					
Gas Sand	Light	H	1265	1375					
Slate	Black	S	1375	1410					
Sand	Dark	H	1410	1454					
Slate	Black	S	1454	1480					
Sand	Dark	H	1480	1500					
Slate	Black	S	1500	1590					
1st Salt	Dark	H	1590	1635					
Slate	Black	S	1635	1665					
2nd Salt	Dark	H	1665	1680					
Slate	White	S	1680	1720					

RECEIVED  
 Office of Oil and Gas  
 JUL 24 '35  
 WV Department of  
 Environmental Protection

08/14/2015



Company Pittsburgh & W.Va. Gas Co.  
 Address 608 Union Bank, Clarksburg, W.Va.  
 Farm H.L. Simmons  
 Tract Acres 57.38 Lease No. 81615  
 Well (Farm) No. 1 Serial No. 7649  
 Elevation (Spirit Level) 1342.0 V.A.  
 Quadrangle Glenville  
 County Gilmer District Glenville  
 Engineer James D. Jeffries  
 Engineer's Registration No. \_\_\_\_\_  
 File No. \_\_\_\_\_ Drawing No. \_\_\_\_\_  
 Date 1-20-38 Scale 1"=500'

STATE OF WEST VIRGINIA  
 Department of Mines  
 OIL AND GAS DIVISION  
 CHARLESTON

WELL LOCATION MAP  
 File No. GIL-299

+ Denotes location of well on United States Topographic Maps, scale 1 to 62,500, latitude and longitude lines being represented by border lines as shown.

— Denotes one inch spaces on border line of original tracing.

RECEIVED  
 Office of Oil and Gas  
 JUL 27 1938  
 15152 WV Department of  
 Environmental Protection  
 08/14/2015



21 00299P

WW-4-A  
Revised 6/07

1) Date: July 21, 2015  
2) Operator's Well Number  
607649 (Simmons #7649)  
3) API Well No.: 47 021 - 00299  
State County Permit

**STATE OF WEST VIRGINIA - BUREAU OF ENVIRONMENT**  
**DIVISION OF ENVIRONMENTAL PROTECTION, OFFICE OF OIL & GAS**  
**NOTICE AND APPLICATION TO PLUG AND ABANDON WELL**

4) Surface Owner(s) to be served:	5) (a) Coal Operator:
(a) Name <u>Evelyn Jean Roberts Revocable Living Trust</u>	Name <u>None</u>
Address <u>1608 Westerfield Road</u>	Address _____
<u>Virginia Beach, VA 23455</u>	_____
(b) Name _____	(b) Coal Owner(s) with Declaration
Address _____	Name <u>Will E. Morris Heirs Trust</u>
_____	Address <u>JP Morgan Chase Bank, N.A., (Trustee)</u>
_____	<u>P. O. Box Drawer 99084</u>
(c) Name _____	Address <u>Fort Worth, TX 76199-0084</u>
Address _____	Name _____
_____	Address <u>See Attachment</u>
_____	_____
6) Inspector <u>Danny Mullins</u>	(c) Coal Lessee with Declaration
Address <u>124 Big Trace Fork Road</u>	Name <u>None</u>
<u>Harts, WV 25524</u>	Address _____
Telephone <u>(304) 932-6844</u>	_____
_____	_____

**TO THE PERSONS NAMED ABOVE:** You should have received this Form and the following documents:

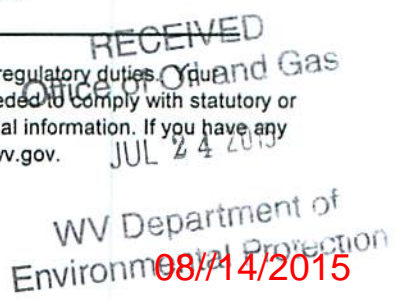
- (1) The application to Plug and Abandon a Well on Form WW-4B, which sets out the parties involved in the work and describes the well its and the plugging work order; and
  - (2) The plat (surveyor's map) showing the well location on Form WW-6.
- The reason you received these documents is that you have rights regarding the application which are summarized in the instructions on the reverses side. However, you are not required to take any action at all.

Take notice that under Chapter 22-6 of the West Virginia Code, the undersigned well operator proposes to file or has filed this Notice and Application and accompanying documents for a permit to plug and abandon a well with the Chief of the Office of Oil and Gas, West Virginia Division of Environmental Protection, with respect to the well at the location described on the attached Application and depicted on the attached Form WW-6. Copies of this Notice, the Application, and the plat have been mailed by registered or certified mail or delivered by hand to the person(s) named above (or by publication in certain circumstances) on or before the day of mailing or delivery to the Chief.

Well Operator:	<u>EQT Production Company</u>
By:	<u>Victoria J. Roark</u>
Its:	<u>Permitting Supervisor</u>
Address:	<u>PO Box 280</u>
	<u>Bridgeport, WV 26330</u>
Telephone:	<u>(304) 848-0076</u>

Subscribed and sworn before me this 21st day of July, 2015  
Misty S. Christie Notary Public  
My Commission Expires: 2/20/18

The Office of Oil & Gas processes your personal information, such as name, address and phone number, as part of our regulatory duties. Your personal information may be disclosed to other State agencies or third parties in the normal course of business or as needed to comply with statutory or regulatory requirements, including Freedom of Information Act requests. Our office will appropriately secure your personal information. If you have any questions about our use of your personal information, please contact DEP's Chief Privacy Officer at [depprivacyofficer@wv.gov](mailto:depprivacyofficer@wv.gov).



210029910

WW2-A

**Additional Coal Owners**

Guy Simmons, Jr. ✓  
6251 Vadis Road  
Alum Bridge, WV 26321-9687

Black Gold Group, Ltd. ✓  
Box 85  
Strasburg, OH 44680-0085

Betty L. Hardman ✓  
469 Park Street  
Oak Hill, WV 25901-2111

Marge Ann Hatcher ✓  
5980 W. Pine Circle  
Crystal River, FL 34429-7579

S. A. Smith & C. B. Morris Trust ✓  
a/k/a Smith-Morris Trust  
Bank One, WV, N.A., Trustee  
P. O. Box 99084  
Fort Worth, TX 76199-0084

William K. Simmons ✓  
2428 Alice Road  
Cox's Mills, WV 26342-8145

EQT Production Company ✓  
EQT Plaza  
625 Liberty Avenue  
Suite 1700  
Pittsburgh, PA 15222

RECEIVED  
Office of Oil and Gas

JUL 24 2015

WV Department of  
Environmental Protection

08//14/2015



Operator's Well Number: 607649 (Simmons #7649)

**INSTRUCTIONS TO COAL OPERATOR, OWNER, OR LESSEE**

The well operator named on the attached page WW-4(B) is about to abandon the well described in the enclosed materials and will commence the work of plugging and abandoning said well on the date the inspector is notified. Which date shall not be less than five days after the date on which this notice and application so mailed is received, or in due course should be received by the Department of Environmental Protection Office of Oil & Gas

This notice and application is given to you in order that your respective representatives may be present at the plugging and filling of said well. You are further notified that whether you are represented or not the operator will proceed to plug and fill said well in the manner required by Section 24, Article 6, Chapter 22 of the Code and given in detail on the obverse side of this application

Note: If you wish this well to be plugged according to 22-6-24(d) then as per Regulation 35CSR4-13.9 you must complete and return to this office on form OB-16 "Request by Coal Operator, Owner or Lessee for plugging" prior to the issuance of this plugging permit.

**WAIVER**

The undersigned operator \_\_\_\_\_ / owner \_\_\_\_\_ / lessee \_\_\_\_\_ of the coal under this well location has examined this proposed plugging work order. The undersigned has not no objection to the work proposed to be done at this location, provided the well operator has complied with all applicable requirements of the West Virginia Code and the governing regulations.

Date: 7.23.15

By:   
Its: \_\_\_\_\_

RECEIVED  
Office of Oil and Gas

JUL 24 2015

WV Department of  
Environmental Protection

08//14/2015

**STATE OF WEST VIRGINIA**  
**DEPARTMENT OF ENVIRONMENTAL PROTECTION, OFFICE OF OIL & GAS**  
**CONSTRUCTION AND RECLAMATION PLAN AND SITE REGISTRATION APPLICATION FORM**  
**GENERAL PERMIT FOR OIL AND GAS PIT WASTE DISCHARGE**

Operator Name: EQT PRODUCTION COMPANY OP ID: \_\_\_\_\_

Watershed: Collins Run Quadrangle: Glenville

Elevation: 1345 ft. County: Gilmer District: Glenville

Description of anticipated Pit Waste: Formation Fluids

Do you anticipate using more than 5,000 bbls of water to complete the proposed well work? Yes \_\_\_ No X

Will synthetic liner be used in the pit? Yes Is so, what ml.? 40 ml 20 ml.

Proposed Disposal Method for Treated Pit Wastes:

- Land Application
- Underground Injection - UIC Permit Number \_\_\_\_\_
- Reuse (at API Number) \_\_\_\_\_
- Offsite Disposal Permit #. \_\_\_\_\_
- Other: Explain \_\_\_\_\_

Drilling medium anticipated for this well? Air, freshwater, oil based, etc. \_\_\_\_\_

If oil based, what type? Synthetic, petroleum, etc. \_\_\_\_\_

Additives to be used? \_\_\_\_\_

Will closed loop system be used? \_\_\_\_\_

Drill Cuttings disposal method? Leave in pit, landfill, remove offsite, etc. \_\_\_\_\_

If left in pit and plan to solidify what medium will be used? Cement, Lime, sawdust \_\_\_\_\_

Landfill or offsite name/permit number? \_\_\_\_\_

I certify that I understand and agree to the terms and conditions of the GENERAL WATER POLLUTION PERMIT issued on August 1, 2005, by the Office of Oil and Gas of the West Virginia Division of Environmental Protection. I understand that the provisions of the permit are enforceable by law. Violations of any terms or condition of the general permit and/or other applicable law or regulation can lead to enforcement action.

I certify under penalty of law that I have personally examined and am familiar with the information submitted on this application form and all attachments thereto and that, based on my inquiry of those individuals immediately responsible for obtaining the information, I believe that the information is true, accurate and complete. I am aware that there are significant penalties for submitting false information, including the possibility of fine or imprisonment.

Company Official Signature *Victoria Roark*


Company Official (Typed or Printed) Victoria Roark

Company Official Title Permitting Supervisor-WV

Subscribed and sworn before me this 21<sup>st</sup> day of July, 2015

*Misty S. Christie* Notary Public

My Commission Expires 2/20/18



RECEIVED  
Office of Oil and Gas  
JUL 24 2015  
West Virginia Department of Environmental Protection





2100299P

Topo Quad: Glenville 7.5'

Scale: 1" = 2000'

County: Gilmer

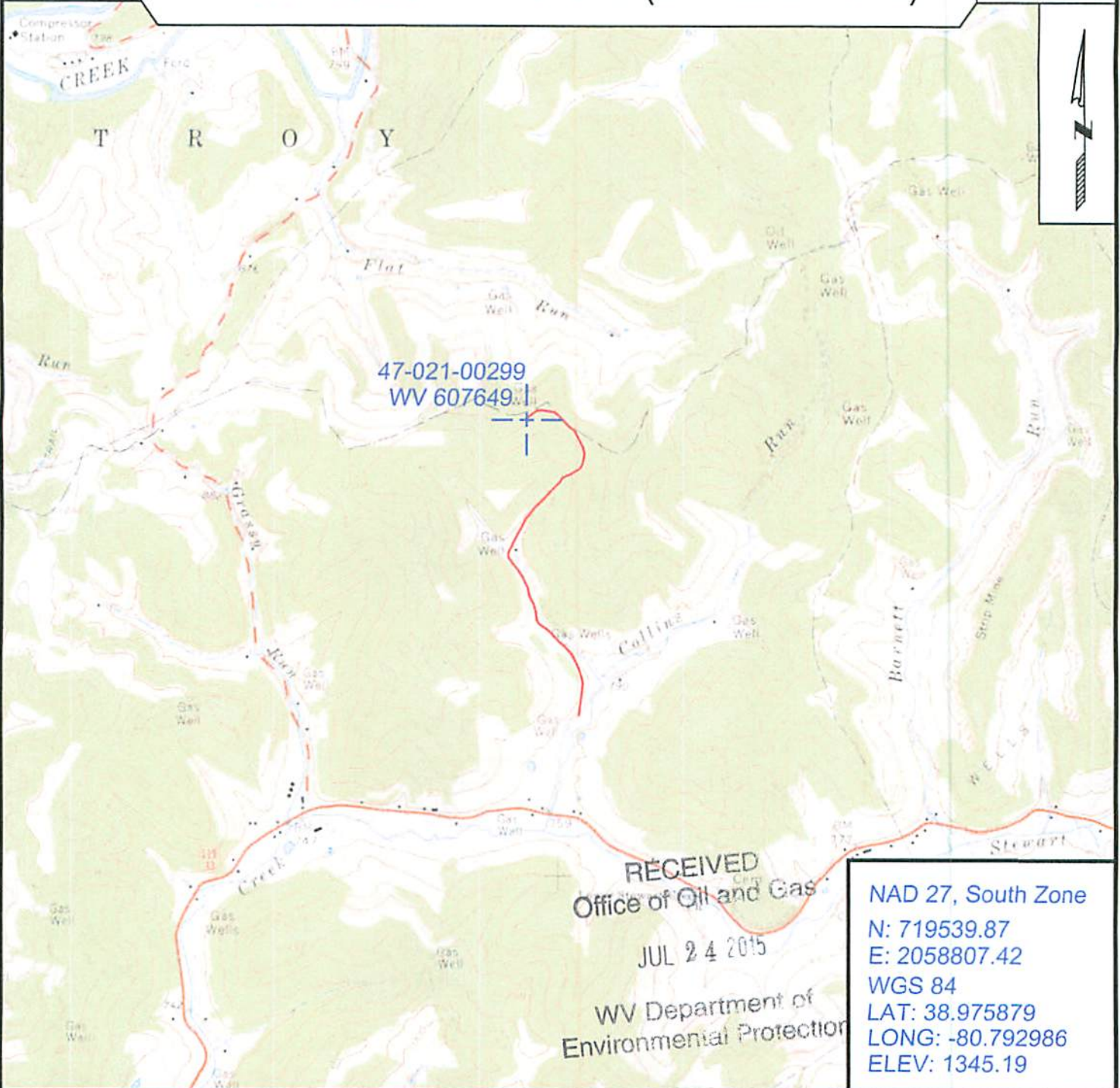
Date: July 6, 2015

District: Glenville

Project No: 25-19-00-07

47-021-00299 WV 607649 (Simmons #7649)

Topo



RECEIVED  
Office of Oil and Gas

JUL 24 2015

WV Department of  
Environmental Protection

NAD 27, South Zone  
N: 719539.87  
E: 2058807.42  
WGS 84  
LAT: 38.975879  
LONG: -80.792986  
ELEV: 1345.19



SURVEYING AND MAPPING SERVICES PERFORMED BY:

**ALLEGHENY SURVEYS, INC.**

1-800-482-8606  
237 Birch River Road  
Birch River, WV 26610  
PH: (304) 649-8606  
FAX: (304) 649-8608

PREPARED FOR:

**EQT Production Company**

P.O. Box 280  
Bridgeport, WV 26330

08/14/2015

WW-7  
8-30-06



West Virginia Department of Environmental Protection  
Office of Oil and Gas  
**WELL LOCATION FORM: GPS**

API: 47-021-00299 WELL NO.: WV 607649 (Simmons #7649)

FARM NAME: H. L. Simmons

RESPONSIBLE PARTY NAME: EQT Production Company

COUNTY: Gilmer DISTRICT: Glenville

QUADRANGLE: Glenville 7.5'

SURFACE OWNER: Evelyn Jean Roberts Revocable Living Trust

ROYALTY OWNER: Will E. Morris Heirs Trust, et al.

UTM GPS NORTHING: 4314120

UTM GPS EASTING: 517932 GPS ELEVATION: 410 m (1345 ft)

The Responsible Party named above has chosen to submit GPS coordinates in lieu of preparing a new well location plat for a plugging permit or assigned API number on the above well. The Office of Oil and Gas will not accept GPS coordinates that do not meet the following requirements:

1. Datum: NAD 1983, Zone: 17 North, Coordinate Units: meters, Altitude: height above mean sea level (MSL) – meters.
2. Accuracy to Datum – 3.05 meters
3. Data Collection Method:  
Survey grade GPS  : Post Processed Differential   
Real-Time Differential   
Mapping Grade GPS  : Post Processed Differential   
Real-Time Differential

4. **Letter size copy of the topography map showing the well location.**

I the undersigned, hereby certify this data is correct to the best of my knowledge and belief and shows all the information required by law and the regulations issued and prescribed by the Office of Oil and Gas.

*Steve Brown*  
Signature

PS# 2100  
Title

7/7/15 WV Department of  
Date Environmental Protection

RECEIVED  
Office of Oil and Gas  
JUL 24 2015

08/14/2015





## POTENTIAL WATER SAMPLE DATA SHEET

CLIENT: EQT PRODUCTION COMPANY  
 LEASE NAME AND WELL No. Simmons #7649 - WV 607649 - API No. 47-021-00299

### POTENTIAL SAMPLE LOCATIONS

There appears to be no known water samples within the required 1000' of the existing well WV 607649.

RECEIVED  
Office of Oil and Gas

JUL 24 2015

WV Department of  
Environmental Protection

#### BIRCH RIVER OFFICE

237 Birch River Road  
Birch River, WV 26610  
phone: 304-649-8606  
fax: 304-649-8608

#### BRIDGEPORT OFFICE

172 Thompson Drive  
Bridgeport, WV 26330  
phone: 304-848-5035  
fax: 304-848-5037

#### ALUM CREEK OFFICE

P.O. Box 108 • 1413 Childress Rd  
Alum Creek, WV 25003  
phone: 304-756-2949  
fax: 304-756-2948

#### RANSON OFFICE

401 South Fairfax Blvd, Suite 3  
Ranson, WV 25438  
phone: 304-724-5008  
fax: 304-724-5010

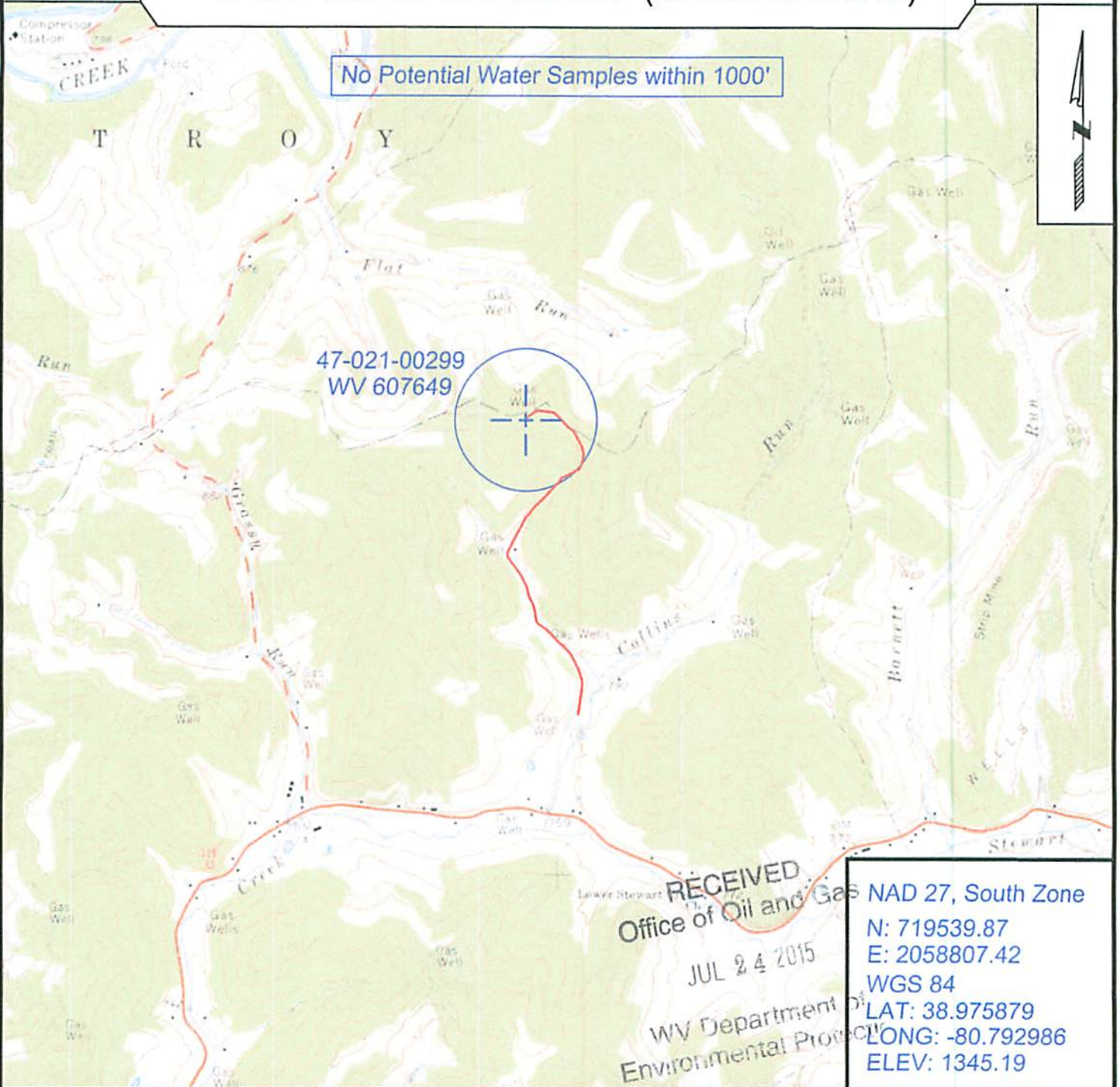


Topo Quad: Glenville 7.5' Scale: 1" = 2000'  
 County: Gilmer Date: July 6, 2015  
 District: Glenville Project No: 25-19-00-07

Water

47-021-00299 WV 607649 (Simmons #7649)

No Potential Water Samples within 1000'



RECEIVED  
 Office of Oil and Gas  
 JUL 24 2015  
 WV Department of  
 Environmental Protection

NAD 27, South Zone  
 N: 719539.87  
 E: 2058807.42  
 WGS 84  
 LAT: 38.975879  
 LONG: -80.792986  
 ELEV: 1345.19



SURVEYING AND MAPPING SERVICES PERFORMED BY:  
**ALLEGHENY SURVEYS, INC.**

1-800-482-8606  
 237 Birch River Road  
 Birch River, WV 26610  
 PH: (304) 649-8606  
 FAX: (304) 649-8608

PREPARED FOR:

**EQT Production Company**

P.O. Box 280  
 Bridgeport, WV 26330

08/14/2015