

RECEIVED
 DEC 12 1985

DIVISION OF OIL & GAS
 DEPARTMENT OF ENERGY

P 119 227 850

RECEIPT FOR CERTIFIED MAIL

NO INSURANCE COVERAGE PROVIDED
 NOT FOR INTERNATIONAL MAIL

(See Reverse)

P 119 227 851

RECEIPT FOR CERTIFIED MAIL

NO INSURANCE COVERAGE PROVIDED
 NOT FOR INTERNATIONAL MAIL

(See Reverse)

* U.S.G.P.O. 1984-446-014

Sent to CSX Mineral, Inc.	
Coal Exchange Bldg.	
Street and No. Suite 300	
401 11th Street	
P.O., State and ZIP Code	
Huntington, WV 25701	
Postage	\$.56
Certified Fee	.75
Special Delivery Fee	
Restricted Delivery Fee	
Return Receipt Showing to whom and Date Delivered	.70
Return receipt showing to whom, Date, and Address of Delivery	
TOTAL Postage and Fees	\$ 2.01
Postmark or Date	

PS Form 3800, Feb. 1982


Western Locabator #3

* U.S.G.P.O. 1984-446-014

Sent to Holland & Willa Fox	
Street and No.	
P.O., State and ZIP Code	
Victor, WV 25938	
Postage	\$.56
Certified Fee	.75
Special Delivery Fee	
Restricted Delivery Fee	
Return Receipt Showing to whom and Date Delivered	.70
Return receipt showing to whom, Date, and Address of Delivery	
TOTAL Postage and Fees	\$ 2.01
Postmark or Date	

PS Form 3800, Feb. 1982

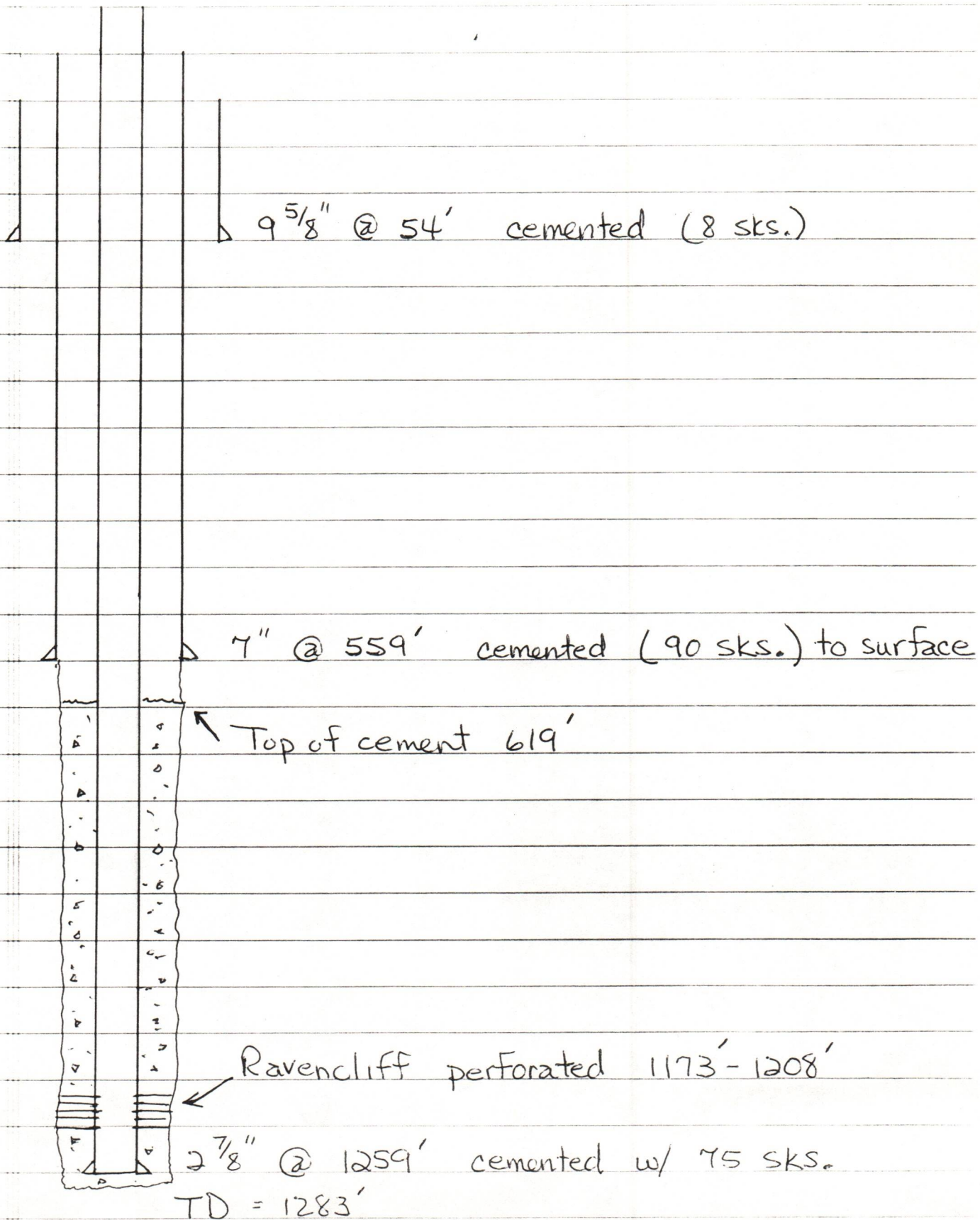
Western Locabator #3



RECEIVED
DEC 12 1985

DIVISION OF OIL & GAS
DEPARTMENT OF ENERGY

WESTERN POCAHONTAS #3
Plug & abandon



RECEIVED
DEC 12 1985



1) Date: December 11, 19 85
2) Operator's Well No. Western Pocahontas #3
3) API Well No. 47 - 019 - 0439 P
State County Permit

DIVISION OF OIL & GAS
DEPARTMENT OF ENERGY
STATE OF WEST VIRGINIA
DEPARTMENT OF ENERGY, OIL AND GAS DIVISION

APPLICATION FOR A PERMIT TO PLUG AND ABANDON A WELL

4) WELL TYPE: A Oil _____ / Gas X / Liquid injection _____ / Waste disposal _____ /
B (If "Gas", Production _____ / Underground storage) _____ / Deep _____ Shallow X /
5) LOCATION: Elevation: 1520' Watershed: Horseshoe Creek
District: New River Mt. Covey County: Fayette Quadrangle: Anstead 7 1/2' 213
6) WELL OPERATOR COGC of WV CODE 8150 7) DESIGNATED AGENT Robert E. Horrell
Address P.O. Box 454 Address P.O. Box 454
Glasgow, WV 25086 Glasgow, WV 25086
8) OIL & GAS INSPECTOR TO BE NOTIFIED 9) PLUGGING CONTRACTOR
Name Rodney G. Dillon Name _____
Address P.O. Box 30 Address _____
Scarbro, WV 25919

10) WORK ORDER: The work order for the manner of plugging this well is as follows:

9-5/8" @ 54' cemented w/8 sks. 7" @ 559' cemented w/90 sks.
2-7/8" @ 1259' cemented w/75 sks. Ravencliff perfs 1173-1208'
TD = 1283' Top of cement 619'.

- (1) Pump cement from 1208-1100'. Displace cement with 6% gel and wiper plug.
- (2) Set 2-7/8" cast iron bridge plug at 625'.
- (3) Cut 2-7/8" tubing at 610'.
- (4) Pump cement from 610-510'. Pull tubing to 510' and circulate gel to surface.
Pull tubing to 50' and pump cement from 50' to surface.
- (5) Erect monument with API number.

OFFICE USE ONLY

PLUGGING PERMIT

Permit number 47-019-0439-P

December 20 1985

Date

This permit covering the well operator and well location shown below is evidence of permission granted to plug in accordance with the pertinent legal requirements subject to the conditions contained herein and on the reverse hereof. Notification must be given to the District Oil and Gas Inspector 24 hours before actual permitted work has commenced.)

The permitted work is as described in the Notice and Application, plat, subject to any modifications and conditions on the reverse hereof.

Permit expires December 20, 1987 unless plugging is commenced prior to that date and prosecuted with due diligence.

Bond: <u>✓</u>	Agent: <u>✓</u>	Plat: <u>YS</u>	Casing: <u>MX</u>	WPCP: <u>N/K</u>	OTHER: _____
----------------	-----------------	-----------------	-------------------	------------------	--------------

Director, Division of Oil & Gas

NOTE: Keep one copy of this permit posted at the plugging location.

File

OFFICE USE ONLY

PERMIT MODIFICATIONS AND CONDITIONS (IF ANY) TO THE PROPOSED PLUGGING

WELL TYPE: A OR B
 LOCATION: [Blank]
 WELL OPERATOR: [Blank]
 ADDRESS: [Blank]
 PLUGGING CONTRACTOR: [Blank]
 NAME: [Blank]
 ADDRESS: [Blank]

OFFICE USE ONLY

This part of Form WW-4(B) is to record the dates of certain occurrences and any follow-up inspections.

	Date	Follow-up inspection(s)	Date(s)
Application received			
Plugging started		" "	
Plugging completed		" "	
Well Record received		" "	

OTHER INSPECTIONS

Reason: _____
 Reason: _____

APPROVED	DATE	CASE NO.	WELL ID	OTHER
[Signature]	[Signature]	[Signature]	[Signature]	[Signature]

RECEIVED
DEC 12 1985

DIVISION OF OIL & GAS
DEPARTMENT OF ENERGY

1) Date: December 11, 1985
Operator's
2) Well No. Western Pocahontas #3
3) API Well No. 47 - 019 - 0439 /
State County Permit

STATE OF WEST VIRGINIA
DIVISION OF OIL AND GAS, DEPARTMENT OF ENERGY
NOTICE OF APPLICATION TO PLUG AND ABANDON A WELL

4) SURFACE OWNER(S) OF RECORD TO BE SERVED

5 (i) COAL OPERATOR Not Operated
Address: _____

(i) Name Holland & Willa Fox
Address _____

5 (ii) COAL OWNER(S) WITH DECLARATION ON RECORD:
Name CSX Mineral, Inc.
Address Suite 300, 401 11th Street
Coal Exchange Bldg. Hunt., WV 257

(ii) Name _____
Address _____

5 (iii) COAL LESSEE WITH DECLARATION ON RECORD:
Name _____
Address _____

(iii) Name _____
Address _____

TO THE PERSON(S) NAMED ABOVE: You should have received this Form and the following documents:

- (1) The Application to Plug and Abandon a Well on Form WW-4(B), which sets out the parties involved in the work, and describes the well and its location and the plugging work order; and
- (2) The plat (surveyor's map) showing the well location on Form WW-6.

THE REASON YOU RECEIVED THESE DOCUMENTS IS THAT YOU HAVE RIGHTS REGARDING THE APPLICATION WHICH ARE SUMMARIZED IN THE "INSTRUCTIONS" ON THE REVERSE SIDE OF THE COPY OF THE APPLICATION (FORM WW-4(B)) DESIGNATED FOR YOU. HOWEVER, YOU ARE NOT REQUIRED TO TAKE ANY ACTION AT ALL.

Take notice that under Chapter 22B of the West Virginia Code, the undersigned well operator proposes to file or has filed this Notice and Application and accompanying documents for a Permit to plug and abandon a well with the Director of the Division of Oil and Gas, West Virginia Department of Energy, with respect to the well at the location described on the attached Application and depicted on the attached Form WW-6. Copies of this Notice, the Application, and the plat have been mailed by registered or certified mail or delivered by hand to the person(s) named above (or by publication in certain circumstances) on or before the day of mailing or delivery to the Director.

The truth of the information on the Notice and Application is verified and sworn to and the Notice is signed on behalf of the Well Operator in my County and State by

WELL OPERATOR Cabot Oil & Gas Corp. of WV

By Robert E Horrell

Its District Production Superintendent

Robert E. Horrell,

Address P.O. Box 454


This 11 day of December, 1985

Glasgow, WV 25086

My commission expires June 12, 1995

Dolores Raye Gill
Notary Public, Kanawha County, Telephone (304) 595-5015

State of West Virginia



I N S T R U C T I O N S T O A P P L I C A N T


CONCERNING THE LINE ITEMS.

- 1) Date of Notice.
- 2) Your well name and number.
- 3) To be filled out by the Division of Oil & Gas.
- 4) & 5) Use separate sheet if necessary.
- 4) Surface owner(s) of record to be served with Notice and Application. However, see also Code § 22B-1-9(b) if "more than three tenants in common or other co-owners of interest described in subsection (a) of this section hold interests in such lands".
- 5 (i) "Coal Operator" means any person, firm, partnership, partnership association or corporation that proposes to or does operate a coal mine.
- 5 (ii, iii) See Code § 22B-1-36.

CONCERNING THE REQUIRED COPIES FOR FILING AND SERVICE:

Filing. Code § 22B-1-6 and Regulation 7.02 provide that the original and two copies of the Application must be filed with the Director, accompanied by (i) an original and four copies of the Notice, (ii) an original and four copies of a plat in the form prescribed by Regulation 11, and (iii) a bond in one of the forms prescribed by Regulation 12, or in lieu thereof the other security allowed by Code § 22B-1-26.

Service. In addition, service must be made on the surface owner(s) and the person(s) with an interest in the coal. See Code § § 22B-1-9 and 22B-1-23.



INSPECTOR'S PERMIT SUMMARY FORM

(12-20-85)

WELL TYPE GAS
 ELEVATION 1520
 DISTRICT New Haven
 QUADRANGLE Ansted
 COUNTY Fayette

API# 47- 019 - 0439-P
 OPERATOR Cabot Oil & Gas Corp.
 TELEPHONE _____
 FARM Holland Fox
 WELL # Western Pocahontas 3

SURFACE OWNER Fox, Holland COMMENTS _____ TELEPHONE _____
 TARGET FORMATION Baencliff DATE APPLICATION RECEIVED 12/24/85

DATE STARTED _____ NOTIFIED YES DRILLING COMMENCED 2-19-86
 LOCATION 2-19-86

RECEIVED
 DEPARTMENT OF ENERGY
 OIL AND GAS

WATER DEPTHS _____, _____, _____, _____
 COAL DEPTHS _____, _____, _____, _____

CASING
 Ran _____ feet of _____ "pipe on _____ with MAY 14 1986 fill up
 Ran _____ feet of _____ "pipe on _____ with _____ fill up
 Ran _____ feet of _____ "pipe on _____ with _____ fill up
 Ran _____ feet of _____ "pipe on _____ with _____ fill up
 TD _____ feet on _____

PLUGGING

Type	From	To	Pipe Removed
<u>2 7/8</u>	<u>@ 600</u>	<u>0</u>	<u>@ 600</u>

Pit Discharge date: _____ Type _____
 Field analysis ph _____ fe _____ cl _____
 Well Record received _____

Date Released 5-9-86

R. Dillon
 Inspector's signature

API# 47 019-0439P

LIST ALL VISITS FOR THIS PERMIT

Bill Shrove

	DATE	TIME	PURPOSE	COMMENTS
1	2-19-86	Cmt.	1200' - 1100'	
2			Set Cast iron plug At 635'	
3			Cut 2 7/8 @ 600'	
4		Cmt.	600' - 500'	
5		Get	500' - 0	
6		Pull	2 7/8	
7		Cmt	50' - 0	
8				
9	3-5	Monument	Set location	Reclaimed
10		Needs	Seeded	
11				
12	4-1	Seed	location	
13				
14				
15				
16				
17				
18				
19				
20				

Notes



STATE OF WEST VIRGINIA
 DEPARTMENT OF ENERGY
 DIVISION OF OIL AND GAS
 1615 Washington Street, East
 Charleston, West Virginia 25311
 Telephone: 348-3500
 May 16, 1986

ARCH A. MOORE, JR.
 Governor

John Johnston
 Director

Cabot Oil & Gas Corporation of West Virginia
 Post Office Box 454
 Glasgow, West Virginia 25086

In Re: Permit No: 47-019-0439-P
 Farm: Holland Fox
 Well NO: Western Pocahontas 3
 District: New Haven
 County: Fayette
 Issued: 12-20-85

Gentlemen:

The FINAL INSPECTION REPORT for the above captioned well has been received in this office. ONLY the Column checked below applies:

XXXX The well designated by the above captioned permit number has been released under your Blanket Bond.

Please return the enclosed cancelled single bond which covered the well designated by the above captioned permit number to the surety company that executed said bond in your behalf, in order that they may give you credit on their records.

Your well record was received and reclamation requirements approved. In accordance with Chapter 22B, Article 1, Section 26, the above captioned well will remain under bond coverage for life of the well.

Respectively,

Theodore M. Streit
 Deputy Director--Inspection & Enforcement

TMS/nw

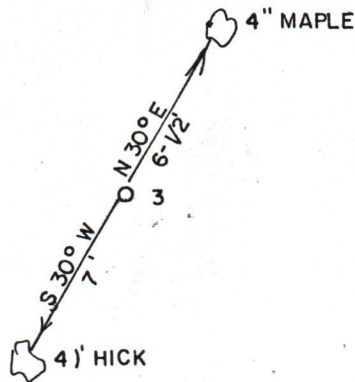
3-43

100-6-2-10

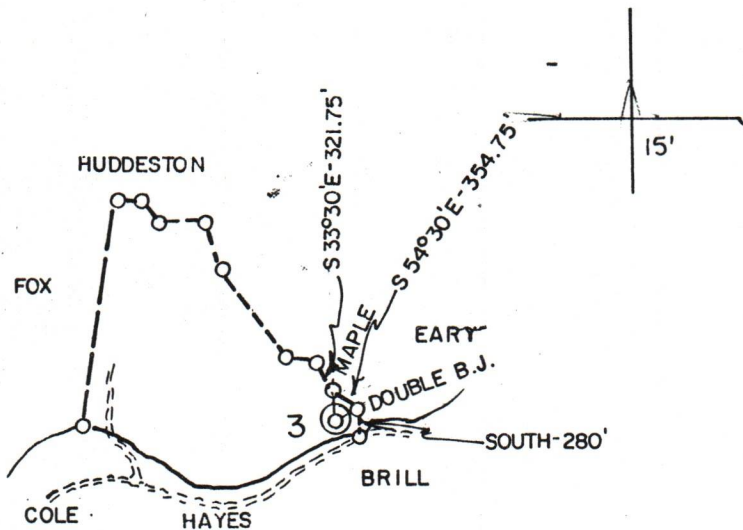
A3

Latitude (15') 38° 12' 30"

6300' SOUTH
700' WEST



30"
02'
81°
81°
Longitude
7.5'



DOUBLE B.J. TO WELL = S 68°15'W-260'
MAPLE TO WELL = S 9°E-305'



ACCURACY: 1' / 200'

- New Location
- Drill Deeper
- Abandonment
- Fracture
- Redrill
- Other _____

Formation _____ Oil
 Est. Depth _____ Gas
 Other _____

Source of Elevation U.S.B.M. ON SATURDAY RD. (1407')
 I, the undersigned, hereby certify that this map is correct to the best of my knowledge and belief and shows all the information required by paragraph 6 of the rules and regulations of the oil and gas section of the mining laws of West Virginia.

Chet Waterman

Company CABOT OIL AND GAS CORPORATION
 Address CHARLESTON, WV
 Surface Owner HOLLAND FOX
 Mineral Owner WESTERN POC. LAND CO.

STATE OF WEST VIRGINIA
 DEPARTMENT OF MINES
 OIL AND GAS DIVISION
 CHARLESTON



WELL LOCATION MAP
 47 - 019 - 0439-P
 STATE COUNTY PERMIT

Well No. 3 Acres 100
 Elevation 1520' FAYETTEVILLE 15'
 Quadrangle ANSTED Series 7.5'
 County FAYETTE District MT. COVE
 Date 5/1/80 Scale 1" = 2000'

+ Denotes location of well on United States Topographic Maps.
 Engineer CHET WATERMAN
 Engineer's Registration No. 3788 File No. 80-276

Ravencliff 1170'

FAYETTE 0439-P