


39 25

LATITUDE

80 35

LONGITUDE



7'5 OGIS topo location

7.5' loc.  $\frac{1.12 \text{ S.}}{1.29 \text{ W}}$  15' loc \_\_\_\_\_  
 (calc.) \_\_\_\_\_

Company \_\_\_\_\_

Farm \_\_\_\_\_

Quad Folsom 7.5

County \_\_\_\_\_

District McClellan

WELL LOCATION MAP

File No. 017-468A



STATE OF WEST VIRGINIA  
DEPARTMENT OF MINES  
OIL AND GAS DIVISION

371

WELL RECORD

Permit No. 089-4687-A

Oil or Gas Well (KIND)


Company Hope Natural Gas Company.  
 Address 445 West Main St. Clarksburg, W. Va.  
 Farm Nancy J. Fleming. Acres 30  
 Location (waters) Talkington Fork  
 Well No. 5566 Elev. 991  
 District McClellan County Doddridge  
 The surface of tract is owned in fee by \_\_\_\_\_  
 Address \_\_\_\_\_  
 Mineral rights are owned by \_\_\_\_\_  
 Address \_\_\_\_\_  
 Drilling commenced January 17, 1920  
 Drilling completed March 1, 1920  
 Date Shot \_\_\_\_\_ From \_\_\_\_\_ To \_\_\_\_\_  
 With \_\_\_\_\_  
 Open Flow \_\_\_\_\_ /10ths Water in \_\_\_\_\_ Inch  
 \_\_\_\_\_ /10ths Merc. in \_\_\_\_\_ Inch  
 Volume \_\_\_\_\_ Cu. Ft.  
 Rock Pressure \_\_\_\_\_ lbs. \_\_\_\_\_ hrs.  
 Oil \_\_\_\_\_ bbls., 1st 24 hrs.  
 Fresh water none recorded feet \_\_\_\_\_ feet  
 Salt water none recorded feet \_\_\_\_\_ feet

Casing and Tubing	Used in Drilling	Left in Well	Packers
Size			Kind of Packer
16			
13			
10	<b>319</b>	<b>Pulled</b>	Size of
8 1/4	<b>1128</b>	<b>1128</b>	
6 5/8	<b>1916</b>	<b>1916</b>	Depth set
5 3/16			
3			Perf. top
2			Perf. bottom
Liners Used			Perf. top
			Perf. bottom


CASING CEMENTED Not cemented SIZE \_\_\_\_\_ No. Ft. \_\_\_\_\_ Date \_\_\_\_\_

None recorded  
 COAL WAS ENCOUNTERED AT \_\_\_\_\_ FEET \_\_\_\_\_ INCHES  
 \_\_\_\_\_ FEET \_\_\_\_\_ INCHES FEET \_\_\_\_\_ INCHES  
 \_\_\_\_\_ FEET \_\_\_\_\_ INCHES FEET \_\_\_\_\_ INCHES

Formation	Color	Hard or Soft	Top	Bottom	Oil, Gas or Water	Depth Found	Remarks
BIG Dunkard			1020	1035			
Gas sand			1160	1290			
First Salt			1308	1357			
Second Salt			1418	1460			
Third Salt			1500	1620			
Maxon			1750	1760			
Little Lime			1870	1875			
Pencil cave			1875	1885			
Big Lime			1885	1935			
Big Injun			1935	2075	gas	1973- 2053	
Total depth				2101			



Formation	Color	Hard or Soft	Top	Bottom	Oil, Gas or Water	Depth Found	Remarks



Date September 1, 1944, 194

APPROVED Hope Natural Gas Company., Owner

By *Cesar* Cesar, Gen. Sup't.  
(Title)



M.  
NANCY J. FLEMING NO. 5566 WELL.

McClellan District, Doddridge County, W. Va.  
By Hope Natural Gas Co., 445 W. Main St., Clarksburg, W. Va.  
Abandoned under permit Dod-455-A?

On 30 acres.

Elevation, 991' L.

Drilling commenced Jan. 17, 1920; completed March 1, 1920.

No water recorded.

10" casing, 319' (pulled); 8 $\frac{1}{4}$ " , 1128'; 6 $\frac{5}{8}$ " , 1916'.

Casing not cemented.

No coal recorded.

Gas well. Abandonment reported to Dept. of Mines Sept. 1, 1944.

Record to RCT from Mrs. Griffith Nov. 17, 1944. Old File No. 371.

	Top.	Bottom.
Big Dunkard Sand	1020	- 1035
Gas Sand	1160	- 1290
First Salt Sand	1308	- 1357
Second Salt Sand	1418	- 1460
Third Salt Sand	1500	- 1620
Maxton Sand	1750	- 1760
Little Lime	1870	- 1875
Pencil Cave	1875	- 1885
Big Lime	1885	- 1935
Big Injun Sand (gas, 1973-&?2053')	1935	- 2075
Total depth		2101