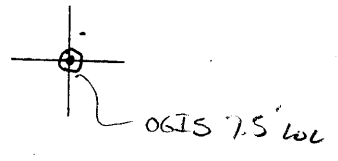


39°17'30"

LATITUDE

80 52 30

LONGITUDE



7'5 OGIS topo location

7.5' loc	<u>1.975</u>	15' loc	_____
	<u>0.80 W</u>	(calc.)	_____

Company _____

Farm OLIVE ELLIFRITT 139

Quad Pennsboro

County _____

District Central

WELL LOCATION MAP

File No. 017-30200

WEST VIRGINIA DEPARTMENT OF MINES
OIL AND GAS DIVISION

165


WELL RECORD

Permit No. 000-200 A

Oil or Gas Well Oil
(Kind)

Company <u>Hops Construction & Refining Company</u>	Casing and Tubing	Used in Drilling	Left in Well	Packers
Address <u>Clarksburg, W. Va.</u>	Size			
Farm <u>Olive Ellifritt</u> Acres <u>133</u>	16			Kind of Packer
Location (waters) <u>Dotson's Run</u>	13			
Well No. <u>139</u> Elev. <u>968</u>	10	<u>585</u>	<u>Pulled</u>	Size of
District <u>Central</u> County <u>Doddridge</u>	8 1/4	<u>1680</u>	<u>1680</u>	Depth set
The surface of tract is owned in fee by	6 5/8			
Address	5 3/16	<u>1964</u>	<u>1964</u>	
Mineral rights are owned by	3			Perf. top
Address	2	<u>2025</u>	<u>2025</u>	Perf. bottom
Drilling commenced <u>11-7-1919</u>	Liners Used			Perf. top
Drilling completed <u>12-31-1919</u>				Perf. bottom
Date shot <u>10-13-1921</u> Depth of shot <u>In Injun</u>				
Open Flow /10ths Water in <u> </u> Inch				
/10ths Merc. in <u> </u> Inch				
Volume <u> </u> Cu. Ft.	CASING CEMENTED	SIZE	No. FT.	Date
Rock Pressure <u> </u> lbs. <u> </u> hrs.	<u>Not cemented</u>			
Oil <u> </u> bbls., 1st 24 hrs.	COAL WAS ENCOUNTERED AT <u>672</u> FEET <u>48</u> INCHES			
Fresh water <u>None recorded</u> feet <u> </u> feet	FEET	INCHES	FEET	INCHES
Salt water <u>1492</u> feet <u> </u> feet	FEET	INCHES	FEET	INCHES


Formation	Color	Hard or Soft	Top	Bottom	Oil Gas or Water	Depth Found	Remarks
Pittsburgh Coal			672	676			
Little Dunkard sand			1038	1083			
Big Dunkard sand			1160	1225			
Gas sand			1442	1467			
First salt sand			1490	1525	water	1492	
Second salt sand			1665	1718			
Little Lime			1902	1914			
Pencil Cave			1914	1916			
Big Lime			1916	1961			
Big Injun sand			1961	2023	Oil	1976-1983	
Total Depth			2025				



Formation	Color	Hard or Soft	Top	Bottom	Oil, Gas or Water	Depth Found	Remarks

Date December 10, 1957.

APPROVED Hops Construction & Refining Co., Owner

By 
 (Title) Asst. General Supt.,

*Wm**Dodd 196A*

Central District, Doddridge County, W. Va.
 By Hope Construction & Refining Co., Clarksburg, W. Va.
 On 133 acres, on Dotsens Run.
 Elevation, 968' L.
 Drilling commenced 11-7-1919; completed, 12-31-1919.
 Shot 10-13-1921, in Big Injun Sand.
 No fresh water recorded; salt water at 1492'.
 10" casing, 585' (pulled); 8 $\frac{1}{2}$ " , 1680'; 5 $\frac{3}{8}$ " , 1964'; 2" tubing, 2025'.
 Casing not cemented.
 Coal was encountered at 672-676'.
 Oil well. Abandonment reported to Dept. of Mines Dec. 10, 1937.
 Record to RCT from Mrs. Griffith 2-9-38.

	Top.	Bottom.
Pittsburgh Coal	672	- 676
Little Dunkard Sand	1038	- 1083
Big Dunkard Sand	1160	- 1225
Gas Sand	1442	- 1467
First Salt Sand (water, 1492')	1490	- 1525
Second Salt Sand	1665	- 1718
Little Lime	1902	- 1914
Pencil Cave	1914	- 1916
Big Lime	1916	- 1961
Big Injun Sand (oil, 1976-1983')	1961	- 2023
Total depth		2025