

Latitude 39°22'30"

80°35'00"

Longitude

75'  
+

Topo Location

7.5' Loc. 1.67S 15' Loc. 4.55S  
0.75W (calc.) 0.75W

Company \_\_\_\_\_

Farm JJ Downs

15' Quad Centipede C  
(sec.)

7.5' Quad Salem

District McClellan

WELL LOCATION PLAT

County 017 Permit 30062

62A

Dodd 62A

McClellan District, Doddridge County, W. Va.  
 By The Manufacturers Light & Heat Co., 800 Union Trust Bldg.,  
 Pittsburgh, Pa.

On 188 acres, surface owned by J. J. Downs, Mannington, W. Va.,  
 and mineral rights by ML&HC., Pgh., Pa.

Drilled prior to June 1, 1929.

Elevation, 1336' L.

8 1/4" casing, 1420'; 6-5/8", 2198'; 4" tubing, 3010'.

Packer, 6-5/8 x 4".

Coal was encountered at 877-887'.

Abandonment reported to Dept. of Mines October 11, 1932.

	Top.	Bottom.	Thickness.
Pittsburgh Coal	877	887	10
Little Dunkard Sand	1303	1328	25
Big Dunkard Sand	1427	1470	43
Salt Sand	1740	1850	110
Big Lime	2115	2196	80
Big Injun Sand	2205	2325	120
50-Ft. Sand	2700	2720	20
Stray Sand	2900	2915	15
Gordon Sand	2959	2966	7
Fourth Sand (gas at 2997')	2987	3010	23
Total depth		3010	

PLAT OF THE PROPOSED ASSIGNMENT OF WELL NO 1379

THE MANUFACTURERS LIGHT & HEAT CO. OF PITTSBURGH, PA.

IN THE J. J. DOBBS EST FARM OF 100 ACRES

IN McCLELLAND DISTRICT, DEBBIDGE COUNTY, W. VA.

AS OWNED BY WILLIAM L. HARRIS

LEASE 2791



1379

ENGINEERS CERTIFICATE


I, THE UNDERSIGNED, HEREBY CERTIFY THAT THIS MAP IS CORRECT AND SHOWS THE INFORMATION, TO THE BEST OF MY KNOWLEDGE AND BELIEF, REQUIRED BY THE OIL AND GAS SECTION OF THE MINING LAWS OF WEST VIRGINIA

THE MANUFACTURING DISTRICT OF PITTSBURGH  
 NO. 1000 WEST STREET, PITTSBURGH, PA. 15222


COMPLETION DATA SHEET  
 NO. 2  
 FORMATION RECORD

Well No.	Depth	Formation	Thickness	Remarks
1000	1000	1000	1000	1000
1001	1001	1001	1001	1001
1002	1002	1002	1002	1002
1003	1003	1003	1003	1003
1004	1004	1004	1004	1004
1005	1005	1005	1005	1005
1006	1006	1006	1006	1006
1007	1007	1007	1007	1007
1008	1008	1008	1008	1008
1009	1009	1009	1009	1009
1010	1010	1010	1010	1010
1011	1011	1011	1011	1011
1012	1012	1012	1012	1012
1013	1013	1013	1013	1013
1014	1014	1014	1014	1014
1015	1015	1015	1015	1015
1016	1016	1016	1016	1016
1017	1017	1017	1017	1017
1018	1018	1018	1018	1018
1019	1019	1019	1019	1019
1020	1020	1020	1020	1020

THE MANUFACTURING DISTRICT OF PITTSBURGH  
 NO. 1000 WEST STREET, PITTSBURGH, PA. 15222  
 October 11th, 1979  
*Henry H. Fend*  
 Vice President



PLAT OF THE PROPOSED REARRANGEMENT OF WELL NO. 1017  
 THE MANUFACTURING DISTRICT OF PITTSBURGH, PA.  
 IN THE J. J. BROWN ESTATE PLAT OF 100 ACRES  
 IN WILKING DISTRICT, WESTMORELAND COUNTY, PA.  
 AS SHOWN BY THE ATTACHED MAP



NOTICE OF INTENTION TO PUMP AND ABANDON WELL  
 WEST VIRGINIA DEPARTMENT OF MINES  
 PRELIMINARY DATA SHEET NO. 1

To the Department of Mines  
 Charleston, W. Va.

The undersigned, Light & Sons Company  
 200 Union Trust Building, Pittsburgh, Pa.

Wells No. 100

County Allegheny

Location Light & Sons

Map No. 100

Section 10

Range 10

OK  
 2703

The undersigned well operator is desirous to pump and abandon the well of foregoing and adjoining well and on the 10th day of October 1977. (which date shall be not less than 60 days after the day on which the notice is published in the manner provided by the Department of Mines.)

This notice is given you to enable you to make your objections known to the Department of Mines and to the undersigned well operator. You are further advised that objections are not required to be made and may be made on any day, or during business hours, and on the day specified by law.


This notice is being published by registered mail to each of your addresses on the above-mentioned well.

Very truly yours,

Light & Sons Company  
 200 Union Trust Building, Pittsburgh, Pa.

By Henry H. Hester  
 State Engineer

021-2703



WEST VIRGINIA DEPARTMENT OF MINES  
 PRELIMINARY DATA SHEET NO. 1

PRELIMINARY DATA SHEET NO. 1

To the Department of Mines  
 Charleston, W. Va.

The undersigned, Light & Sons Company  
 200 Union Trust Building, Pittsburgh, Pa.

Wells No. 100

County Allegheny

Location Light & Sons

Map No. 100

Section 10

Range 10

Area 100

Depth 100

Production 100

Quality 100

Remarks 100

Notes 100

Other 100

By Henry H. Hester  
 State Engineer

021-2703