

Latitude 39°20'00" +

20°35'00"

Longitude

Topo Location

7.5' Loc. 0.025 15' Loc. 0.025
0.366 (calc.) 0.366

Company _____ #789

Farm Leon Wilson

15' Quad Centiput SC
(sec.)

7.5' Quad Salem


District McClellan

WELL LOCATION PLAT

County 017 Permit 30054

1915

001-549A





ENGINEERS CERTIFICATE

I, the undersigned hereby certify that this map is correct and shows all the measurements for the ledge and bedrock required by the oil and gas section of the mining laws of West Virginia.

COMPUTATION DATA SHEET
No. 1
Project: [illegible]

Station	Angle	Distance	Latitude	Longitude
1				
2				
3				
4				
5				
6				
7				
8				
9				
10				
11				
12				
13				
14				
15				
16				
17				
18				
19				
20				
21				
22				
23				
24				
25				
26				
27				
28				
29				
30				
31				
32				
33				
34				
35				
36				
37				
38				
39				
40				
41				
42				
43				
44				
45				
46				
47				
48				
49				
50				
51				
52				
53				
54				
55				
56				
57				
58				
59				
60				
61				
62				
63				
64				
65				
66				
67				
68				
69				
70				
71				
72				
73				
74				
75				
76				
77				
78				
79				
80				
81				
82				
83				
84				
85				
86				
87				
88				
89				
90				
91				
92				
93				
94				
95				
96				
97				
98				
99				
100				



APPROVED BY REGISTRAR OF THE MINE AND MINERS OF
 PENNSYLVANIA AND PAID FOR BY
 THE STATE OF PENNSYLVANIA
 BY THE REGISTER OF THE MINE AND MINERS OF
 PENNSYLVANIA

THE MINE AND MINERS OF PENNSYLVANIA
 REGISTER OF THE MINE AND MINERS OF PENNSYLVANIA
 HARRISBURG, PA.
 1910

THE MINE AND MINERS OF PENNSYLVANIA
 REGISTER OF THE MINE AND MINERS OF PENNSYLVANIA
 HARRISBURG, PA.
 1910

THE MINE AND MINERS OF PENNSYLVANIA
 REGISTER OF THE MINE AND MINERS OF PENNSYLVANIA
 HARRISBURG, PA.
 1910

WEST VIRGINIA DEPARTMENT OF MINES
 Oil and Gas Section
 PRELIMINARY DATA SHEET NO. 1

THE MINE AND MINERS OF PENNSYLVANIA
 REGISTER OF THE MINE AND MINERS OF PENNSYLVANIA
 HARRISBURG, PA.
 1910

THE MINE AND MINERS OF PENNSYLVANIA
 REGISTER OF THE MINE AND MINERS OF PENNSYLVANIA
 HARRISBURG, PA.
 1910

THE MINE AND MINERS OF PENNSYLVANIA
 REGISTER OF THE MINE AND MINERS OF PENNSYLVANIA
 HARRISBURG, PA.
 1910