

300' to Bottom Hole

5,421' to Top Hole  
TOP HOLE LATITUDE 39 - 25 - 00  
BTM HOLE LATITUDE 39 - 27 - 30

Notes  
West Virginia Coordinate System of 1927, North Zone based upon Differential GPS Measurements.  
Well No. Rabin Unit 1H Top Hole coordinates are  
N: 324,404.46' Latitude: 39°23'04.59"  
E: 1,664,824.89' Longitude: 80°41'09.04"  
Bottom Hole coordinates are  
N: 340,743.17' Latitude: 39°25'45.22"  
E: 1,658,387.20' Longitude: 80°42'33.83"  
UTM Zone 17, NAD 1983  
Top Hole Coordinates Bottom Hole Coordinates  
N: 4,359,514.799m N: 4,364,459.703m  
E: 527,070.553m E: 525,026.217m  
Plat orientation and corner and well references are based upon the grid north meridian.  
Well location references are based upon the magnetic meridian.

Notes:  
Well No. Rabin Unit 1H UTM Zone 17, NAD 1927  
Top Hole Coordinates  
N: 14,302,125.89'  
E: 1,729,183.07'  
Point of Entry Coordinates  
N: 14,301,910.60'  
E: 1,728,191.94'  
Bottom Hole Coordinates  
N: 14,318,349.43'  
E: 1,722,476.02'

TOP HOLE LONGITUDE 80 - 40 - 00  
BTM HOLE LONGITUDE 80 - 42 - 30

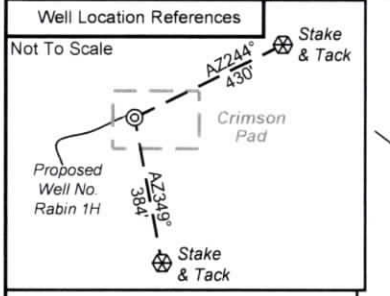
11,677' to Top Hole

10,600' to Bottom Hole

Antero Resources Well No. Rabin 1H



Page 1 of 2



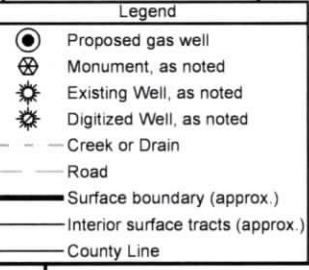
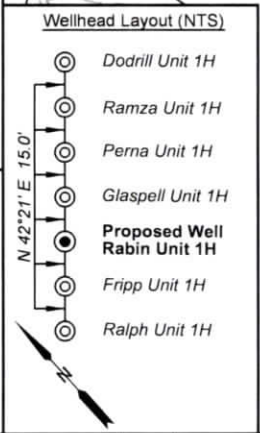
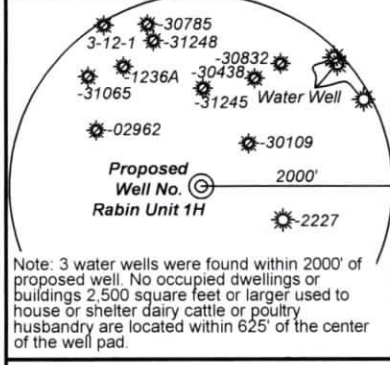
I, the undersigned, hereby certify that this plat is correct to the best of my knowledge and belief and shows all the information required by law and the rules issued and prescribed by the Department of Environmental Protection.

*Bradley D. Miller*

Bradley D. Miller, P.S. 2167



Bearing	Dist.
L1 S 79°57' E	2,008.1'
L2 S 28°56' W	618.3'
L3 S 76°46' W	865.5'
L4 N 70°07' W	1,034.9'
L5 S 78°42' W	1,014.6'



FILE NO: 268-30-M-22  
DRAWING NO: Rabin 1H Well Plat  
SCALE: 1" = 2000'  
MINIMUM DEGREE OF ACCURACY: Submeter  
PROVEN SOURCE OF ELEVATION: WVDOT, Harrisville, WV

STATE OF WEST VIRGINIA  
DEPARTMENT OF ENVIRONMENTAL PROTECTION  
OIL AND GAS DIVISION

DATE: April 25 2024  
OPERATOR'S WELL NO. Rabin 1H  
API WELL NO  
47 - 017 -  
STATE COUNTY PERMIT

WELL TYPE:  OIL  GAS  LIQUID INJECTION  WASTE DISPOSAL  
(IF GAS) PRODUCTION:  STORAGE  DEEP  SHALLOW  
LOCATION: ELEVATION: Proposed: 1,222' Existing: 1,249' WATERSHED: McElroy Creek QUADRANGLE: Center Point  
DISTRICT: McClellan Shawn A. COUNTY: Doddridge  
SURFACE OWNER: Glaspell ACREAGE: 100  
ROYALTY OWNER: Minda Allen LEASE NO: ACREAGE: 100  
PROPOSED WORK:  DRILL  CONVERT  DRILL DEEPER  FRACTURE OR STIMULATE  PLUG OFF OLD FORMATION  
 PERFORATE NEW FORMATION  OTHER PHYSICAL CHANGE IN WELL (SPECIFY)  
 PLUG AND ABANDON  CLEAN OUT AND REPLUG TARGET FORMATION: Marcellus Shale ESTIMATED DEPTH: 7,700' TVD 27,600' MD

WELL OPERATOR: Antero Resources Corporation DESIGNATED AGENT: Kevin Ellis  
ADDRESS: 1615 Wynkoop Street ADDRESS: 535 White Oaks Blvd.  
Denver, CO 80202 Bridgeport, WV 26330

08/30/2024



Leases	
A	Robert L. Wolfe
B	Carole Hanlon
C	Deborah Ann Cox
D	Robert L. Wolfe
E	Jefferson Minerals, LLC
F	Ed Broome, Inc.
G	O.W.O Hardman, et al
H	Grace Olive Rudder
I	N.M. Laughery
J	Jacqueline L. Wichman Trust
K	Jay Bee Production Company, et al
L	Sandra S. Riffle
M	Antero Minerals, LLC
N	Donald R. Reynolds
O	Chris Underwood
P	Donald R. Reynolds
Q	Donald R. Reynolds
R	Minda Allen
S	Thomas H. Downs
T	Robert O. Hopkins
U	W. S. & Nannie L. Stuart
V	Arthur G. Doak, et al
W	Morris Mountaineer Oil & Gas, LLC

ID	TM-Par	Owner	Bk/Pg	Acres
1	12-28	Garnett M. Ferrebee	WB24/333	107.00
2	5-2	Robert L. Wolfe	274/668	56.71
3	5-1	Robert L. Wolfe	231/560	58.00
4	5-9	Robert L. Wolfe	231/560	32.75
5	5-2.1	Robert L. Wolfe	231/464	1.09
6	5-10	Kevin E. & Elizabeth A. Denny	287/49	88.89
7	5-11	Edward F. & Grace O. Rudder	244/30	53.76
8	5-8	Coastal Forest Resources Co.	260/135	175.00
9	5-11.2	Edward F. Rudder, et ux	172/531	0.37
10	11-35	Edward M. Rudder, et al	WB94/431	0.37
11	5-11.1	Grace Olive Rudder	WB42/130	60.63
12	11-5.2	James B. & Hazel I. Lemasters	143/118	21.50
13	11-5	James B. & Hazel I. Lemasters	143/118	108.00
14	11-6	W.I. & Martha Ferrebee & Mary K. & Paul Baker	28/375	39.93
15	11-14	Charles W. Yeager III	312/354	150.00
16	11-24	Barbara M. Swiger	WB59/593	90.83
17	11-14.1	Underwood Cemetery	---/---	0.23
18	11-14.2	Jason Lee Travis	310/280	18.66
19	11-33	Mary Lea Glaspell	WB33/513	50.00
20	11-34	Shawn A. Glaspell	271/230	254.51
21	17-3.3	Shawn A. Glaspell	283/601	100.00
22	17-9	John M. & Connie S. Underwood Irrevocable Trust	294/401	84.00
23	17-13	Shawn A. Glaspell	468/444	65.00
24	17-16	Faith L. Fry	238/167	36.84
25	17-18	Faith L. Fry	238/167	80.14
26	17-3.2	Shawn A. Glaspell	283/601	135.00

FILE NO: 268-30-M-22  
 DRAWING NO: Rabin 1H Well Plat  
 SCALE: 1" = 2000'  
 MINIMUM DEGREE OF ACCURACY:  
Submeter  
 PROVEN SOURCE OF ELEVATION:  
WVDOT, Harrisville, WV

**STATE OF WEST VIRGINIA**  
 DEPARTMENT OF ENVIRONMENTAL PROTECTION  
**OIL AND GAS DIVISION**

DATE: April 25 2024  
 OPERATOR'S WELL NO. Rabin 1H  
 API WELL NO  
47 - 017 -  
 STATE COUNTY PERMIT

WELL TYPE:  OIL  GAS  LIQUID INJECTION  WASTE DISPOSAL  
 (IF GAS) PRODUCTION:  STORAGE  DEEP  SHALLOW  
 LOCATION: ELEVATION: Proposed: 1,222' Existing: 1,249' WATERSHED: McElroy Creek QUADRANGLE: Center Point  
 DISTRICT: McClellan COUNTY: Doddr  
 SURFACE OWNER: Shawn A. Glaspell ACREAGE: 100  
 ROYALTY OWNER: Minda Allen LEASE NO: \_\_\_\_\_ ACREAGE: 100  
 PROPOSED WORK:  DRILL  CONVERT  DRILL DEEPER  FRACTURE OR STIMULATE  PLUG OFF OLD FORMATION  
 PERFORATE NEW FORMATION  OTHER PHYSICAL CHANGE IN WELL (SPECIFY) \_\_\_\_\_  
 PLUG AND ABANDON  CLEAN OUT AND REPLUG TARGET FORMATION: Marcellus Shale ESTIMATED DEPTH: 7,700' TVD 27,600' MD

WELL OPERATOR: Antero Resources Corporation DESIGNATED AGENT: Kevin Ellis  
 ADDRESS: 1615 Wynkoop Street ADDRESS: 535 White Oaks Blvd.  
Denver, CO 80202 Bridgeport, WV 26330