



west virginia department of environmental protection

Office of Oil and Gas
601 57th Street, S.E.
Charleston, WV 25304
(304) 926-0450
fax: (304) 926-0452

Harold D. Ward, Cabinet Secretary
www.dep.wv.gov

Wednesday, December 20, 2023
PERMIT MODIFICATION APPROVAL
Horizontal 6A / New Drill

ANTERO RESOURCES CORPORATION
1615 WYNKOOP STREET

DENVER, CO 80202

Re: Permit Modification Approval for Castilow 1H
47-017-06965-00-00

Lateral Extension

ANTERO RESOURCES CORPORATION

The Office of Oil and Gas has reviewed the attached permit modification for the above referenced permit. The attached modification has been approved and well work may begin. Please be reminded that the oil and gas inspector is to be notified twenty-four (24) hours before permitted well work is commenced.

If there are any questions, please feel free to contact me at (304) 926- 0450.

James A. Martin
Chief

Operator's Well Number: Castilow 1H
Farm Name: Susan Haught Gido, et al
U.S. WELL NUMBER: 47-017-06965-00-00
Horizontal 6A New Drill
Date Modification Issued: 12/20/2023

Promoting a healthy environment.

12/22/2023

CK# 4026471
12/22/23
\$7,500.00

STATE OF WEST VIRGINIA
DEPARTMENT OF ENVIRONMENTAL PROTECTION, OFFICE OF OIL AND GAS
WELL WORK PERMIT APPLICATION

1) Well Operator: Antero Resources Corporation 494507062 017-Doddridge New Milton New Milton 7.5'
Operator ID County District Quadrangle

2) Operator's Well Number: Castilow Unit 1H MOD Well Pad Name: Haught Pad

3) Farm Name/Surface Owner: Susan Haught Gido, et al Public Road Access: Brushy Fork Road

4) Elevation, current ground: _____ Elevation, proposed post-construction: 1194'

5) Well Type (a) Gas Oil _____ Underground Storage _____

Other _____

(b) If Gas Shallow Deep _____

Horizontal _____

6) Existing Pad: Yes or No Yes

7) Proposed Target Formation(s), Depth(s), Anticipated Thickness and Expected Pressure(s):
Marcellus Shale: 7700' TVD, Anticipated Thickness- 55 feet, Associated Pressure- 2850#

8) Proposed Total Vertical Depth: 7700' TVD

9) Formation at Total Vertical Depth: Marcellus

10) Proposed Total Measured Depth: 26600' MD

11) Proposed Horizontal Leg Length: 15637.1'

12) Approximate Fresh Water Strata Depths: 271'

13) Method to Determine Fresh Water Depths: 47-017-01798

14) Approximate Saltwater Depths: 2406'

15) Approximate Coal Seam Depths: None Anticipated

16) Approximate Depth to Possible Void (coal mine, karst, other): None Anticipated

17) Does Proposed well location contain coal seams directly overlying or adjacent to an active mine? Yes _____ No

(a) If Yes, provide Mine Info: Name: _____
Depth: _____
Seam: _____
Owner: _____

RECEIVED
Office of Oil and Gas
DEC 13 2023
WV Department of
Environmental Protection

WW-6B
(04/15)

API NO. 47- 017 - 06965
 OPERATOR WELL NO. Castlow Unit 1H MOD
 Well Pad Name: Haight Pad

18)

CASING AND TUBING PROGRAM

TYPE	Size (in)	New or Used	Grade	Weight per ft. (lb/ft)	FOOTAGE: For Drilling (ft)	INTERVALS: Left in Well (ft)	CEMENT: Fill-up (Cu. Ft.)/CTS
Conductor	20"	New	H-40	94#	80	80 ✓	CTS, 77 Cu. Ft.
Fresh Water	13-3/8"	New	J-55	54.5#	321	321 ✓	CTS, 334 Cu. Ft.
Coal	9-5/8"	New	J-55	36#	2500	2500 ✓	CTS, 1018 Cu. Ft.
Intermediate							
Production	5-1/2"	New	P-110	23#	26600	26600 ✓	5775 Cu. Ft ✓
Tubing	2-3/8"	New	N-80	4.7#			
Liners							

Ernest L. Reynolds 12-14-23

TYPE	Size (in)	Wellbore Diameter (in)	Wall Thickness (in)	Burst Pressure (psi)	Anticipated Max. Internal Pressure (psi)	Cement Type	Cement Yield (cu. ft./k)
Conductor	20"	24"	0.438"	1530	50	Class A	~1.18
Fresh Water	13-3/8"	17-1/2"	0.38"	2730	1000	Class A	~1.18
Coal	9-5/8"	12-1/4"	0.352"	3520	1500	Class A	~1.18
Intermediate							
Production	5-1/2"	8-3/4" & 8-1/2"	0.415"	12,630 ✓	2500	Lead-H/POZ & Tail-H	H/POZ-1.44 & H-1.8
Tubing	2-3/8"	4.778"	0.19"	11,200			
Liners							

PACKERS

Kind:	N/A			
Sizes:	N/A			
Depths Set:	N/A			

RECEIVED
Office of Oil and Gas

DEC 18 2023

WV Department of
Environmental Protection

12/22/2023

19) Describe proposed well work, including the drilling and plugging back of any pilot hole:

Drill, perforate, fracture a new horizontal shallow well and complete Marcellus Shale.

20) Describe fracturing/stimulating methods in detail, including anticipated max pressure and max rate:

Antero plans to pump Slickwater into the Marcellus Shale formation in order to ready the well for production. The fluid will be comprised of approximately 99 percent water and sand, with less than 1 percent special-purpose additives as shown in the attached "List of Anticipated Additives Used for Fracturing or Stimulating Well."

Anticipated Max Pressure - 9300 lbs
Anticipated Max Rate - 80 bpm

21) Total Area to be disturbed, including roads, stockpile area, pits, etc., (acres): 33.94 acres

22) Area to be disturbed for well pad only, less access road (acres): 11.40 acres

23) Describe centralizer placement for each casing string:

Conductor: no centralizers
Surface Casing: one centralizer 10' above the float shoe, one on the insert float collar and one every 4th joint spaced up the hole to surface.
Intermediate Casing: one centralizer above float joint, one centralizer 5' above float collar and one every 4th collar to surface.
Production Casing: one centralizer at shoe joint and one every 3 joints to top of cement in intermediate casing.

RECEIVED
Office of Oil and Gas
DEC 18 2023

24) Describe all cement additives associated with each cement type:

Conductor: no additives, Class A cement.
Surface: Class A cement with 2-3% calcium chloride and 1/4 lb of flake
Intermediate: Class A cement with 1/4 lb of flake, 5 gallons of clay treat
Production: Lead cement- 50/50 Class H/Poz + 1.5% salt + 1% C-45 + 0.5% C-16a + 0.2% C-12 + 0.45% C-20 + 0.05% C-51
Production: Tail cement- Class H + 45 PPS Calcium Carbonate + 1.0% FL-160 + 0.2% ACGB-47 + 0.05% ACSA-51 + 0.2% ACR-20

WV Department of
Environmental Protection

25) Proposed borehole conditioning procedures:

Conductor: blowhole clean with air, run casing, 10 bbls fresh water.
Surface: blowhole clean with air, trip to conductor shoe, trip to bottom, blowhole clean with air, trip out, run casing, circulate pipe capacity + 40 bbls fresh water followed by 25 bbls bentonite mud, 10 bbls fresh water spacer
Intermediate: blowhole clean with air, trip to surface casing shoe, trip to bottom, blowhole clean with air, trip out, run casing, circulate 400 bbls brine water followed by 10 bbls fresh water and 25 bbls bentonite mud, pump 10 bbls fresh water
Production: circulate with 14 lb/gal NaCl mud, trip to middle of lateral, circulate, pump high viscosity sweep, trip to base of curve, pump high viscosity sweep, trip to top of curve, trip to bottom, circulate, pump high viscosity sweep, trip out, run casing, circulate 10 bbls fresh water, pump 48 bbls barite pill, pump 10 bbls fresh water followed by 48 bbls mud flush and 10 bbls water.

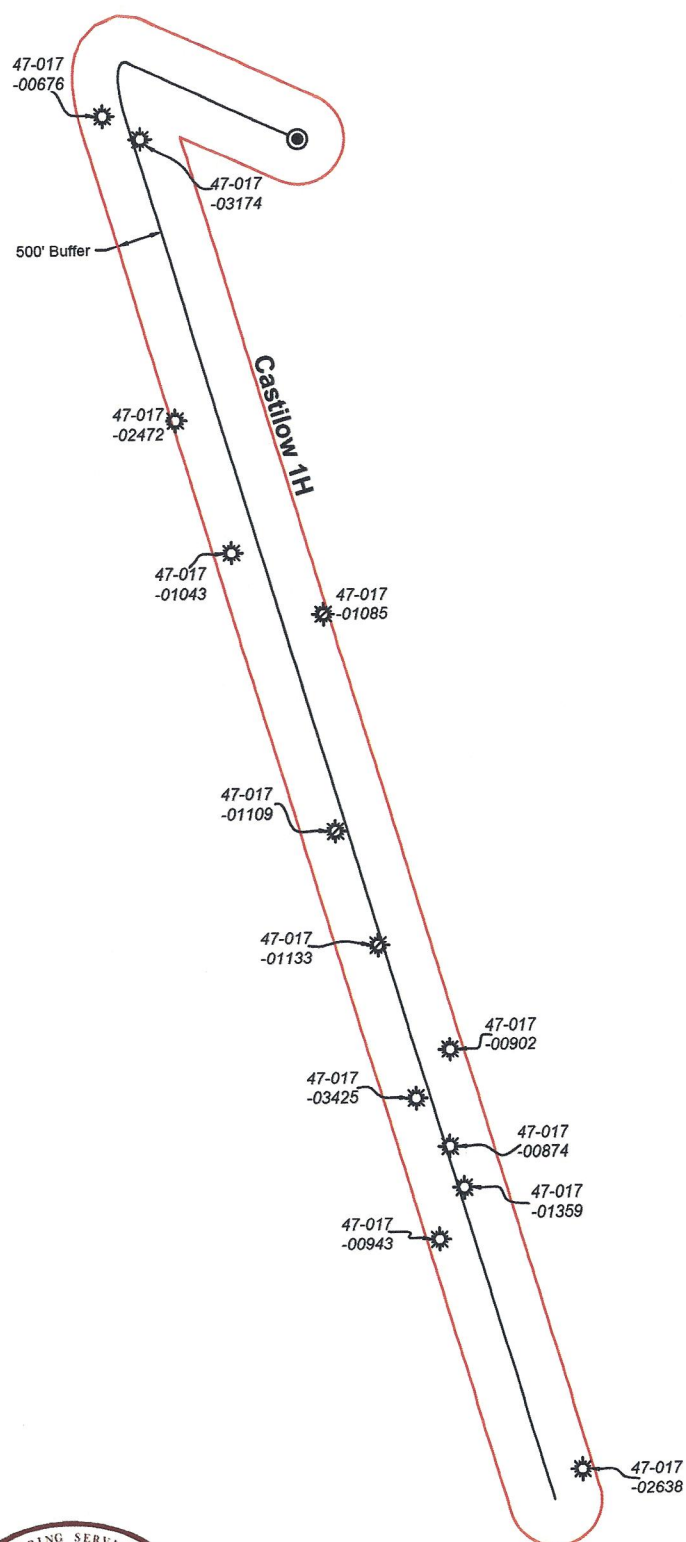
*Note: Attach additional sheets as needed.

LEGEND

- ⊙ Proposed gas well
- ⊛ Existing Well, as noted
- ⊛ Digitized Well, as noted



The orientation of this survey is Grid North, and its coordinate base is the West Virginia Coordinate System of 1927, North Zone



RECEIVED
Office of Oil and Gas
DEC 13 2023
WV Department of
Environmental Protection




Bridgeport Office
Phone: (304) 848-5035
Fax: (304) 848-5037

172 Thompson Drive
Bridgeport, WV 26330

PARTY CHIEF: C. Lynch	DRAWN BY: J. Smith
RESEARCH: J. Miller	PREPARED: October 25, 2023
SURVEYED: Dec. 2016	PROJECT NO: 265-30-N-22
FIELD CREW: C.L., K.M.	DRAWING NO: Castilow 1H AOR

Sheet 1 of 1



Scale: 1 inch = 2000 feet

12/22/2023

UWI (API/Num)	Well Name	Well Number	Operator	Historical Operator	TD	Perforated Interval (shallowest, deepest)	Perforated Formation(s)	Productive Formation(s) not perf'd
47017006769000	THOMAS BATTEN-HEIRS	2	SOUTHRN TRIANGLE OIL	SOUTHRN TRIANGLE OIL	2,144		Blue Monday, Big Injun	Weir, Benson, Alexander
47017031740000	COX	B-2	ANTERO RESOURCES CORP	SWIFT ENERGY CO	5,509	5277 - 5294	Alexander	Weir, Benson, Alexander
47017024720000	SMITH J M L	K-510-1	ROSS & WHARTON GAS CO	J & J ENTERPRISES	5,496	4536 - 5304	Riley, Benson, Alexander	Weir
47017010439000	STOUT & HINTER	1	TARGA DEVELOPMENT INC	GEARHART F A	2,351		Big Injun, Gantz	Weir, Benson, Alexander
47017010859000	HAUGHT-HANSFORD	1	PETROLEUM PROMOTIONS	PETROLEUM PROMOTIONS	2,460			Weir, Benson, Alexander
47017011099000	HENRY AHOUSE	1-B	CHRISTENSON R W	CHRISTENSON R W	2,650	2200 - 2212	Big Injun	Weir, Benson, Alexander
47017011339000	HENRY AHOUSE-HEIRS	3	EGEL ENERGY INC	CHRISTENSON R W	2,249		Big Injun	Weir, Benson, Alexander
47017094259000	CRISIP ELMER	W-1	GEO ENERGY LLC	HOBSON PET CORP	2,650	2245 - 2495	Big Injun	Weir, Benson, Alexander
47017009920000	ELMER CRISIP ET AL	1	PATCHWORK OIL & GAS LLC	CHRISTENSON R W	2,215		Big Injun	Weir, Benson, Alexander
47017008740000	STELLA SEVERN	2	PATCHWORK OIL & GAS LLC	GEARHART F A	2,274		Big Injun	Weir, Benson, Alexander
47017013599000	STELLA SEVERN	5	PATCHWORK OIL & GAS LLC	CHRISTENSON R W	2,539		Big Injun	Weir, Benson, Alexander
47017009493000			BERRY ENERGY INC	SOUTHRN TRIANGLE OIL	2,581		Big Injun	Weir, Benson, Alexander
47017026389000	GUMI J W LEASE	1	GEO ENERGY LLC	GEO ENERGY LLC		4998 - 5318	Alexander	Weir, Benson

RECEIVED
Office of Oil and Gas
DEC 13 2023
WV Department of
Environmental Protection

1,508' to Bottom Hole

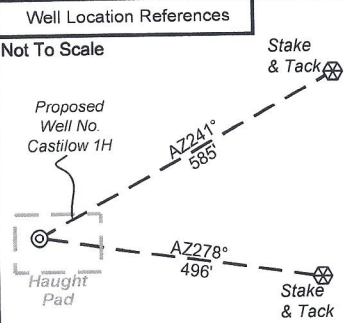

4,228' to Top Hole
TOP HOLE LATITUDE 39 - 12 - 30
BTM HOLE LATITUDE 39 - 10 - 00

LONGITUDE 80 - 40 - 00

7,600' to Top Hole

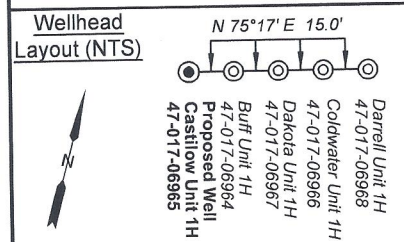
7,171' to Bottom Hole

Antero Resources
Well No. Castilow 1H
BHL MOD
Antero Resources Corporation



I, the undersigned, hereby certify that this plat is correct to the best of my knowledge and belief and shows all the information required by law and the rules issued and prescribed by the Department of Environmental Protection.

Bradley D. Miller, P.S. 2167



47-017-01798

Proposed Well No. Castilow 1H

Note: 0 water well were found within 2000' of proposed well. No occupied dwellings or buildings 2,500 square feet or larger used to house or shelter dairy cattle or poultry husbandry are located within 625' of the center of the well pad.

- Legend
- Proposed gas well
 - Monument, as noted
 - Existing Well, as noted
 - Digitized Well, as noted
 - Creek or Drain
 - Road
 - Surface boundary (approx.)
 - Interior surface tracts (approx.)
 - District Line

Notes
West Virginia Coordinate System of 1927, North Zone based upon Differential GPS Measurements.
Well No. Castilow Unit 1H Top Hole coordinates are
N: 252,592.54' Latitude: 39°11'14.89"
E: 1,665,085.49' Longitude: 80°40'53.69"
Bottom Hole coordinates are
N: 237,811.41' Latitude: 39°08'49.13"
E: 1,667,613.82' Longitude: 80°40'19.14"
UTM Zone 17, NAD 1983
Top Hole Coordinates Bottom Hole Coordinates
N: 4,337,638.500m N: 4,333,148.336m
E: 527,514.765m E: 528,360.121m
Plat orientation and corner and well references are based upon the grid north meridian.
Well location references are based upon the magnetic meridian.

Notes:
Well No. Castilow Unit 1H
UTM Zone 17, NAD 1927
Top Hole Coordinates
N: 14,230,353.39'
E: 1,730,640.28'
Point of Entry Coordinates
N: 14,230,553.81'
E: 1,728,790.03'
Bottom Hole Coordinates
N: 14,215,621.79'
E: 1,733,413.53'

	Bearing	Dist.
L1	S 30°00' E	1,852.8'
L2	S 08°42' E	1,698.0'
L3	S 64°02' W	3,271.1'
L4	N 79°56' W	2,535.4'
L5	N 82°52' W	1,861.7'

STATE OF WEST VIRGINIA
DEPARTMENT OF ENVIRONMENTAL PROTECTION
OIL AND GAS DIVISION

DATE: November 16 2023
OPERATOR'S WELL NO. Castilow 1H
API WELL NO
47 - 017 - 06965
STATE COUNTY PERMIT

WELL TYPE: OIL GAS LIQUID INJECTION WASTE DISPOSAL
(IF GAS) PRODUCTION: STORAGE DEEP SHALLOW

LOCATION: ELEVATION: Proposed 1,194' TH: New Milton WATERSHED: Headwaters Middle Island Creek QUADRANGLE: New Milton
DISTRICT: BH: Cove Susan Haught COUNTY: Doddridge
SURFACE OWNER: Gido, et al ACREAGE: 264
ROYALTY OWNER: O.C. Haught, et ux LEASE NO: ACREAGE: 264

PROPOSED WORK: DRILL CONVERT DRILL DEEPER FRACTURE OR STIMULATE PLUG OFF OLD FORMATION
 PERFORATE NEW FORMATION OTHER PHYSICAL CHANGE IN WELL (SPECIFY) BHL MOD 7,700' TVD
 PLUG AND ABANDON CLEAN OUT AND REPLUG TARGET FORMATION: Marcellus Shale ESTIMATED DEPTH: 26,600' MD

WELL OPERATOR: Antero Resources Corporation DESIGNATED AGENT: Kevin Ellis
ADDRESS: 1615 Wynkoop Street ADDRESS: 535 White Oaks Blvd.
Denver, CO 80202 Bridgeport, WV 26330



Leases	
A	Franklin Maxwell Heirs, LP
B	Denver Cox, et ux
C	Ralph Lee & Deloris Cox
D	Jack E. & Dorothea Webber
E	Kenneth R. Mason, et ux
F	Frank Hinter, et al
G	O.C. Haught, et al
H	O.C. Haught, et al
I	Embra D. White
J	AMP IV, LP
K	H.B. Gum, et ux
L	O.C. Haught, et ux
M	Haught Family Trust
N	Mary K. Post Revocable Trust - 2017, et al
O	Mary K. Post Revocable Trust - 2017, et al

ID	TM-Par	Owner	Bk/Pg	Acres
1	15-15	Susan Haught Gido, et al	WB62/407	264.00
2	15-6	Susan Haught Gido, et al	WB62/407	119.23
3	15-5	David E. Bowyer, et al	389/715	64.00
4	15-14	Ralph & Deloris Cox	223/187	207.50
5	15-16	Ralph & Deloris Cox	223/187	15.25
6	15-17	Denver W., Jr. & Mary Beth Cox	223/185	69.21
7	15-13	Harold J. Hastings	174/74	346.16
8	15-18	Susan Haught Gido, et al	WB62/407	37.39
9	19-4.2	Eileen Squitiro	183/341	29.84
10	19-4.1	Paul Eisenkramer	171/515	12.80
11	19-4.3	Luke Squitiro	WB54/253	53.61
12	19-5	Susan Haught Gido, et al	WB62/407	86.26
13	19-4.4	Luke Squitiro	512/497	0.29
14	19-7	Susan Haught Gido, et al	WB62/407	269.50
15	19-19	Rezall M. Crislip, et al	349/484	63.20
16	19-15	AMP IV LP	444/354	108.56
17	6-5	Troy S. Gum	364/465	130.00
18	7-1	Mary Ann Gum	WB30/102	130.00

RECEIVED
Office of Oil and Gas

DEC 13 2023

WV Department of
Environmental Protection

FILE NO: 265-30-N-22
 DRAWING NO: Castilow 1H Well Plat
 SCALE: 1" = 2000'
 MINIMUM DEGREE OF ACCURACY:
Submeter
 PROVEN SOURCE OF ELEVATION:
WVDOT, Harrisville, WV

STATE OF WEST VIRGINIA
 DEPARTMENT OF ENVIRONMENTAL PROTECTION
OIL AND GAS DIVISION

DATE: November 16 2023
 OPERATOR'S WELL NO. Castilow 1H
 API WELL NO
47 - 017 - 06965
 STATE COUNTY PERMIT

WELL TYPE: OIL GAS LIQUID INJECTION WASTE DISPOSAL
 (IF GAS) PRODUCTION: STORAGE DEEP SHALLOW
 LOCATION: ELEVATION: Proposed 1,194' WATERSHED: Headwaters Middle Island Creek QUADRANGLE: New Milton
TH: New Milton
 DISTRICT: BH: Cove Susan Haught COUNTY: Doddridge
 SURFACE OWNER: Gido, et al ACREAGE: 264
 ROYALTY OWNER: O.C. Haught, et ux LEASE NO: _____ ACREAGE: 264
 PROPOSED WORK: DRILL CONVERT DRILL DEEPER FRACTURE OR STIMULATE PLUG OFF OLD FORMATION
 PERFORATE NEW FORMATION OTHER PHYSICAL CHANGE IN WELL (SPECIFY) BHL MOD
 PLUG AND ABANDON CLEAN OUT AND REPLUG TARGET FORMATION: Marcellus Shale ESTIMATED DEPTH: 26,600' MD 7,700' TVD

WELL OPERATOR: Antero Resources Corporation DESIGNATED AGENT: Kevin Ellis
 ADDRESS: 1615 Wynkoop Street ADDRESS: 535 White Oaks Blvd.
Denver, CO 80202 Bridgeport, WV 26330

INFORMATION SUPPLIED UNDER WEST VIRGINIA CODE
Chapter 22, Article 6A, Section 5(a)(5)
IN LIEU OF FILING LEASE(S) AND OTHER CONTINUING CONTRACT(S)

Under the oath required to make the verification on page 1 of this Notice and Application, I depose and say that I am the person who signed the Notice and Application for the Applicant, and that –

- (1) the tract of land is the same tract described in this Application, partly or wholly depicted in the accompanying plat, and described in the Construction and Reclamation Plan;
- (2) the parties and recordation data (if recorded) for lease(s) or other continuing contract(s) by which the Applicant claims the right to extract, produce or market the oil or gas are as follows:

Grantor, lessor, etc.	Grantee, lessee, etc.	Royalty	Book/Page
L: O.C. Haught, et ux Lease O.C. Haught, et ux Rockwell Petroleum Company Rockwell Resources LLC Antero Resources Appalachian Corporation	Rockwell Petroleum Company Rockwell Resources LLC Antero Resources Appalachian Corporation Antero Resources Corporation	1/8 Successor of Interest Assignment Name Change	103/367 260/429 267/244 46/523
M: Haught Family Trust Lease Haught Family Trust Bluestone Energy Partners Antero Resources Bluestone, LLC	Bluestone Energy Partners Antero Resources Bluestone, LLC Antero Resources Corporation	1/8 Merge Merged	244/298 288/1 WVSOS
A: Franklin Maxwell Heirs, LP Lease Franklin Maxwell Heirs, LP Key Oil Company Bluestone Energy Partners BEP Merger Sub L.P. Antero Resources Bluestone, LLC	Key Oil Company Bluestone Energy Partners BEP Merger Sub L.P. Antero Resources Bluestone, LLC Antero Resources Corporation	1/8 Assignment Merge Merge Merge	203/185 238/668 288/1 288/1 WVSOS
B: Denver Cox, et ux Lease: Denver W. Cox, et ux Swift Energy Company Peake Energy Inc North Coast Energy Eastern Inc EXCO – North Coast Energy Eastern Inc EXCO Resources (WV) Inc EXCO Resources (WV) LLC EXCO Production Company (WV) LLC et al Antero Resources Appalachian Corporation	Swift Energy Company Peake Energy Inc North Coast Energy Eastern Inc EXCO – North Coast Energy Eastern Inc EXCO Resources (WV) Inc EXCO Resources (WV) LLC EXCO Production Company (WV) LLC et al Antero Resources Appalachian Corporation Antero Resources Corporation	1/8 Assignment Name Change Name Change Name Change Merge Merge Assignment Name Change	127/473 180/604 249/343 277/68 WVSOS WVSOS 285/83 285/84 46/253
C: Ralph Lee & Deloris Cox Lease: Ralph Lee & Deloris Cox	Antero Resources Corporation	1/8+	504/595
E: Kenneth R. Mason, et ux Lease: Kenneth R. Mason, et ux	Antero Resources Corporation	1/8+	517/400
F: Frank Hinter, et al Lease: Frank Hinter, et al Bill D. Vaught Southern Triangle Oil Company Floyd A. Gearhart Bessie O. Gearhart Randy F. Gearhart Antero Resources Appalachian Corporation	Bill D. Vaught Southern Triangle Oil Company Floyd A. Gearhart Bessie O. Gearhart Randy F. Gearhart Antero Resources Appalachian Corporation Antero Resources Corporation	1/8 Assignment Assignment Death Death Assignment Name Change	68/306 68/314 81/203 53/503 80/176 271/216 46/253

RECEIVED
Office of Oil and Gas

DEC 13 2023

WV Department of
Environmental Protection

INFORMATION SUPPLIED UNDER WEST VIRGINIA CODE
Chapter 22, Article 6A, Section 5(a)(5)
IN LIEU OF FILING LEASE(S) AND OTHER CONTINUING CONTRACT(S)

Under the oath required to make the verification on page 1 of this Notice and Application, I depose and say that I am the person who signed the Notice and Application for the Applicant, and that –

- (1) the tract of land is the same tract described in this Application, partly or wholly depicted in the accompanying plat, and described in the Construction and Reclamation Plan;
- (2) the parties and recordation data (if recorded) for lease(s) or other continuing contract(s) by which the Applicant claims the right to extract, produce or market the oil or gas are as follows:

Grantor, lessor, etc.	Grantee, lessee, etc.	Royalty	Book/Page
G: O. C. Haught, et al Lease:			
O.C. Haught, et al	A.T. Carr	1/8	72/87
A.T. Carr	Petroleum Promotions Inc	Assignment	72/87
Petroleum Promotions Inc	Russell & Scott Inc	Name Change	285/1
Russell & Scott Inc	William A. Scott & Yvonne B. Scott	Assignment	280/277
William A. Scott & Yvonne B. Scott	William A. Scott	Verification of Death	280/277
William A. Scott	Antero Resources Appalachian Corporation	Assignment	280/277
Antero Resources Appalachian Corporation	Antero Resources Corporation	Name Change	46/253
H: O.C. Haught, et al Lease:			
O.C. Haught, et al	A.T. Carr	1/8	72/87
A.T. Carr	Petroleum Promotions Inc	Assignment	72/87
Petroleum Promotions Inc	Russell & Scott Inc	Name Change	285/1
Russell & Scott Inc	William A. Scott & Yvonne B. Scott	Assignment	280/277
William A. Scott & Yvonne B. Scott	William A. Scott	Verification of Death	280/277
William A. Scott	Antero Resources Appalachian Corporation	Assignment	280/277
Antero Resources Appalachian Corporation	Antero Resources Corporation	Name Change	46/253
I: Embra D. White Lease:			
Embra D. White	Floyd A. Gearhart	1/8	77/346
Floyd A. Gearhart	Homer Robinson & Phil Shipp	Assignment	77/499
Homer Robinson & Phil Shipp	R. Wayne Christenson	Assignment	77/500
R. Wayne Christenson	Hobson Petroleum Corporation	Assignment	126/226
Hobson Petroleum Corporation	Hobson Energy Corporation	Assignment	141/725
Hobson Energy Corporation	Antero Resources Corporation	Assignment	280/52
J: AMP IV, LP Lease:			
AMP IV, LP	Antero Resources Corporation	1/8+	511/604

RECEIVED
Office of Oil and Gas
DEC 13 2023

WV Department of
Environmental Protection

***Partial Assignments to Antero Resources Corporation include 100% rights to extract, produce and market the oil and gas from the Marcellus and any other formations completed with this well.**

***Cotenancy Utilization** - Antero is utilizing the Co-tenancy Modernization and Majority Protection Act to proceed with development of certain royalty owners' interests in this tract.

****Pooling/Unitization** – Antero has filed a horizontal well unitization application with the West Virginia Oil and Gas Conservation Commission that seeks to pool certain owners in this tract

**INFORMATION SUPPLIED UNDER WEST VIRGINIA CODE
Chapter 22, Article 6A, Section 5(a)(5)
IN LIEU OF FILING LEASE(S) AND OTHER CONTINUING CONTRACT(S)**

Under the oath required to make the verification on page 1 of this Notice and Application, I depose and say that I am the person who signed the Notice and Application for the Applicant, and that –

- (1) the tract of land is the same tract described in this Application, partly or wholly depicted in the accompanying plat, and described in the Construction and Reclamation Plan;
- (2) the parties and recordation data (if recorded) for lease(s) or other continuing contract(s) by which the Applicant claims the right to extract, produce or market the oil or gas are as follows:

Lease Name or Number	Grantor, Lessor, etc.	Grantee, Lessee, etc.	Royalty	Book/Page
H. B. Gum, et ux Lease:				
	H. B. Gum, et ux	Rockwell Petroleum Company	1/8	114/209
	Rockwell Petroleum Company	Carson Petroleum Corporation	Assignment	123/820
	Carson Petroleum Corporation	Devon Energy Corporation	Assignment	126/434
	Devon Energy Corporation	Robert R. Jones	Assignment	178/543
	Robert R. Jones	Continental Petroleum, LLC	Assignment	191/128
	Continental Petroleum, LLC	Antero Resources Appalachian Corporation	Assignment	267/497
	Antero Resources Appalachian Corporation	Antero Resources Corporation	Name Change	46/253

**Acknowledgement of Possible Permitting/Approval
In Addition to the Office of Oil and Gas**

The permit applicant for the proposed well work addressed in this application hereby acknowledges the possibility of the need for permits and/or approvals from local, state, or federal entities in addition to the DEP, Office of Oil and Gas, including but not limited to the following:

- WV Division of Water and Waste Management
- WV Division of Natural Resources WV Division of Highways
- U.S. Army Corps of Engineers
- U.S. Fish and Wildlife Service
- County Floodplain Coordinator

The applicant further acknowledges that any Office of Oil and Gas permit in no way overrides, replaces, or nullifies the need for other permits/approvals that may be necessary and further affirms that all needed permits/approvals should be acquired from the appropriate authority before the affected activity is initiated.

Well Operator: Antero Resources Corporation
 By: Tim Rady
 Its: Senior Vice President of Land

RECEIVED
Office of Oil and Gas

DEPARTMENT OF
Environmental Protection