

LATITUDE 39°17'30"

2,236'

LATITUDE 39°17'30"

4,796' TO BOTTOM HOLE

Antero Resources Corporation Well No. Conifer 2H

NOTES: WELL 2H TOP HOLE INFORMATION: N: 277,021ft E: 1,631,993ft LAT: 39°15'11.80" LON: 80°47'58.43" BOTTOM HOLE INFORMATION: N: 282,791ft E: 1,629,516ft LAT: 39°16'08.47" LON: 80°48'30.98" WEST VIRGINIA COORDINATE SYSTEM OF 1927 NORTH ZONE. ZONE WAS DERIVED FROM MEASUREMENTS TAKEN WITH TRIMBLE GEOXT SUBMETER MAPPING GRADE GPS UNIT. PLAT ORIENTATION, CORNER, AND WELL REFERENCE TIE LINES ARE BASED ON GRID NORTH.

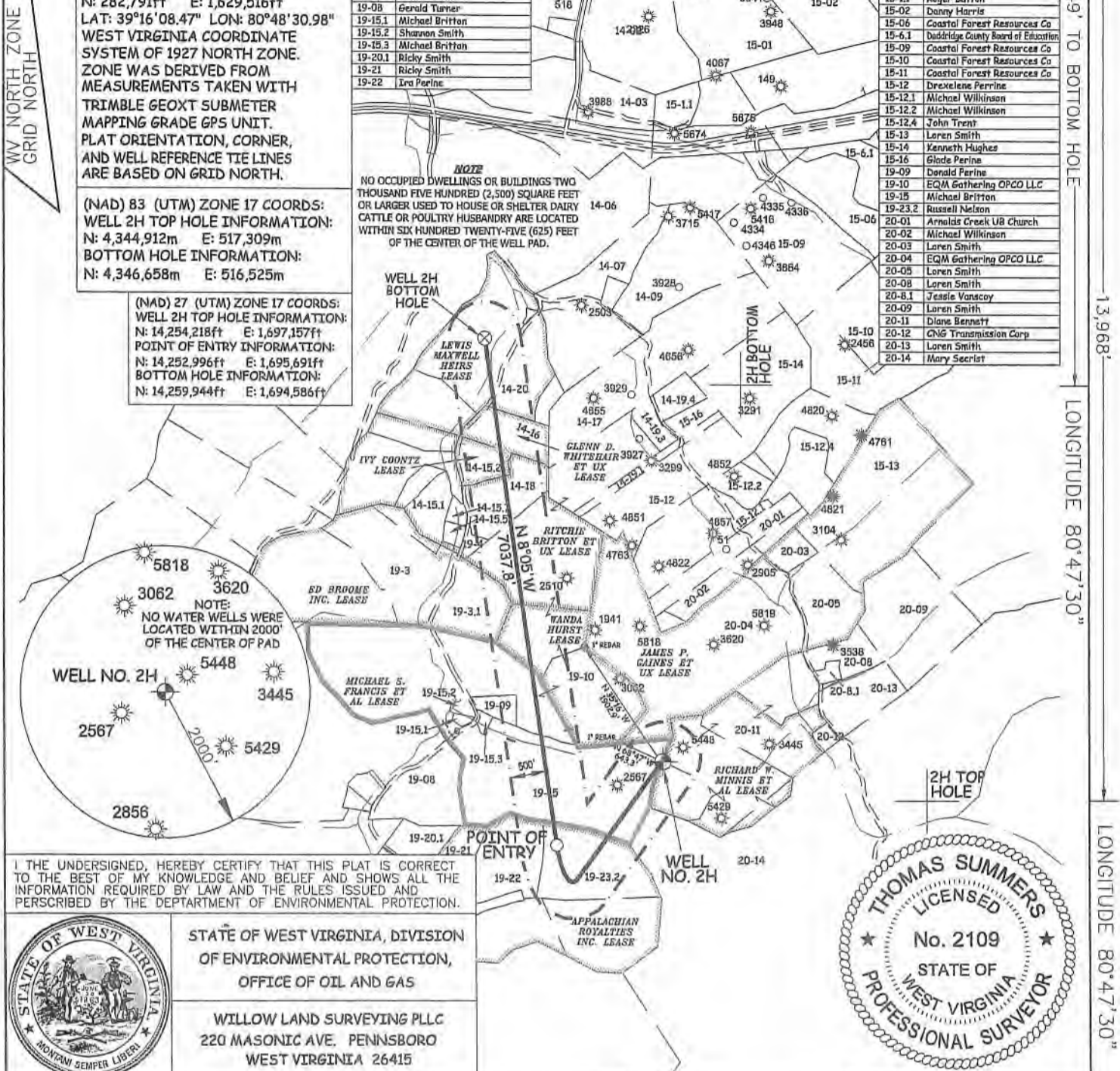
(NAD) 83 (UTM) ZONE 17 COORDS: WELL 2H TOP HOLE INFORMATION: N: 4,344,912m E: 517,309m BOTTOM HOLE INFORMATION: N: 4,346,658m E: 516,525m

(NAD) 27 (UTM) ZONE 17 COORDS: WELL 2H TOP HOLE INFORMATION: N: 14,254,218ft E: 1,697,157ft POINT OF ENTRY INFORMATION: N: 14,252,996ft E: 1,695,691ft BOTTOM HOLE INFORMATION: N: 14,259,944ft E: 1,694,586ft

Table with 2 columns: West Union District, Lease Number, Lease Name. Includes entries like 14-15.1 Lorie Doll, 14-15.2 Stephanie Crowder, etc.

Table with 2 columns: Lease Number, Lease Name. Includes entries like 14-02 Alfred Perine, 14-03 Gail DeBerry, etc.


NOTE: NO OCCUPIED DWELLINGS OR BUILDINGS TWO THOUSAND FIVE HUNDRED (2,500) SQUARE FEET OR LARGER USED TO HOUSE OR SHELTER DAIRY CATTLE OR POULTRY HUSBANDRY ARE LOCATED WITHIN SIX HUNDRED TWENTY-FIVE (625) FEET OF THE CENTER OF THE WELL PAD.



I THE UNDERSIGNED, HEREBY CERTIFY THAT THIS PLAT IS CORRECT TO THE BEST OF MY KNOWLEDGE AND BELIEF AND SHOWS ALL THE INFORMATION REQUIRED BY LAW AND THE RULES ISSUED AND PERSCRIBED BY THE DEPARTMENT OF ENVIRONMENTAL PROTECTION.

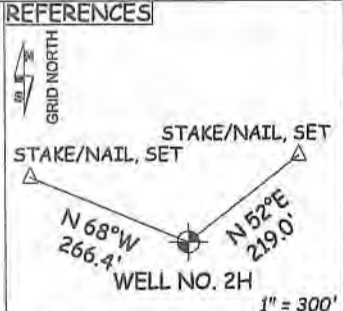
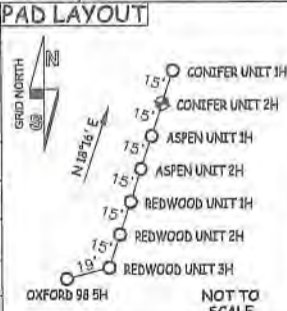


STATE OF WEST VIRGINIA, DIVISION OF ENVIRONMENTAL PROTECTION, OFFICE OF OIL AND GAS. WILLOW LAND SURVEYING PLLC, 220 MASONIC AVE. PENNSBORO WEST VIRGINIA 26415.



JOB # 22-008WA, DRAWING # CONIFER2H, SCALE 1" = 2000', MINIMUM DEGREE OF ACCURACY SUBMETER, PROVEN SOURCE OF ELEV. SUBMETER MAPPING GRADE GPS.

LEGEND: Surface Owner Boundary Lines +/-, Adjoining Surface Tracts +/-, Found monument, as noted. Signature of Thomas Summers, P.S. 2109.



STATE OF WEST VIRGINIA DEPARTMENT OF ENERGY DIVISION OF OIL AND GAS

DATE 07/14/22 OPERATOR'S WELL# CONIFER 2H

WELL TYPE: OIL ___ GAS X LIQUID INJECTION ___ WASTE DISPOSAL ___ 47 - 017 - 06929 (IF "GAS") PRODUCTION X STORAGE ___ DEEP ___ SHALLOW X STATE COUNTY PERMIT LOCATION: ELEVATION 1,120' - AS BUILT WATERSHED HEADWATERS MIDDLE ISLAND CREEK QUADRANGLE WEST UNION 7.5' DISTRICT WEST UNION COUNTY DODDRIDGE SURFACE OWNER MICHAEL R. BRITTON & ANGELA D. PRATT ACREAGE 136.56 ACRES +/- OIL & GAS ROYALTY OWNER MICHAEL S. FRANCIS ET AL; APPALACHIAN ROYALTIES INC. LEASE ACREAGE 173 AC±; 119 AC±; WANDA HURST; RITCHIE BRITTON ET UX; IVY COONTZ; GLENN D. WHITEHAIR ET UX; LEWIS MAXWELL HEIRS 50 AC±; 126 AC±; 8.52 AC±; 12.37 AC±; 960 AC±;

PROPOSED WORK: DRILL ___ CONVERT ___ DRILL DEEPER X REDRILL ___ FRACTURE OR STIMULATE X PLUG OFF OLD FORMATION ___ PERFORATE NEW FORMATION X OTHER PHYSICAL CHANGE IN WELL (SPECIFY) MOD-BHL PLUG & ABANDON CLEAN OUT & REPLUG TARGET FORMATION MARCELLUS ESTIMATED DEPTH 7,200' TVD 17,300' MD WELL OPERATOR ANTERO RESOURCES CORP. DESIGNATED AGENT DIANNA STAMPER - CT CORPORATION SYSTEM ADDRESS 1615 WYNKOOP ST. ADDRESS 5400 D BIG TYLER ROAD DENVER, CO 80202 CHARLESTON, WV 25313

8,249' TO BOTTOM HOLE, LONGITUDE 80°47'30", LONGITUDE 80°47'30"

08/19/2022