



---

west virginia department of environmental protection

---

Office of Oil and Gas  
601 57<sup>th</sup> Street, S.E.  
Charleston, WV 25304  
(304) 926-0450  
fax: (304) 926-0452

Harold D. Ward, Cabinet Secretary  
[www.dep.wv.gov](http://www.dep.wv.gov)

Tuesday, April 5, 2022  
WELL WORK PERMIT  
Horizontal 6A / New Drill

HG ENERGY II APPALACHIA, LLC  
5260 DUPONT ROAD  
PARKERSBURG, WV 26101

Re: Permit approval for SCHMIDT 1222 S-5H  
47-017-06924-00-00

This well work permit is evidence of permission granted to perform the specified well work at the location described on the attached pages and located on the attached plat, subject to the provisions of Chapter 22 of the West Virginia Code of 1931, as amended, and all rules and regulations promulgated thereunder, and to any additional specific conditions and provisions outlined in the pages attached hereto. Notification shall be given by the operator to the Oil and Gas Inspector at least 24 hours prior to the construction of roads, locations, and/or pits for any permitted work. In addition, the well operator shall notify the same inspector 24 hours before any actual well work is commenced and prior to running and cementing casing. Spills or emergency discharges must be promptly reported by the operator to 1-800-642-3074 and to the Oil and Gas Inspector.

Please be advised that form WR-35, Well Operators Report of Well Work is to be submitted to this office within 90 days of completion of permitted well work, as should form WR-34 Discharge Monitoring Report within 30 days of discharge of pits, if applicable. Failure to abide by all statutory and regulatory provisions governing all duties and operations hereunder may result in suspension or revocation of this permit and, in addition, may result in civil and/or criminal penalties being imposed upon the operators.

Per 35 CSR 4-5.2.g this permit will expire in two (2) years from the issue date unless permitted well work is commenced. If there are any questions, please feel free to contact me at (304) 926- 0450.

  
James A. Martin  
Chief

Operator's Well Number: SCHMIDT 1222 S-5H  
Farm Name: JOHN A SCHMIDT  
U.S. WELL NUMBER: 47-017-06924-00-00  
Horizontal 6A New Drill  
Date Issued: 4/5/2022

Promoting a healthy environment.

04/08/2022

# PERMIT CONDITIONS

West Virginia Code § 22-6A-8(d) allows the Office of Oil and Gas to place specific conditions upon this permit. Permit conditions have the same effect as law. Failure to adhere to the specified permit conditions may result in enforcement action.

## CONDITIONS

1. This proposed activity may require permit coverage from the United States Army Corps of Engineers (USACE). Through this permit, you are hereby being advised to consult with USACE regarding this proposed activity.
2. If the operator encounters an unanticipated void, or an anticipated void at an unanticipated depth, the operator shall notify the inspector within 24 hours. Modifications to the casing program may be necessary to comply with W. Va. Code § 22-6A-5a (12), which requires drilling to a minimum depth of thirty feet below the bottom of the void, and installing a minimum of twenty (20) feet of casing. Under no circumstance should the operator drill more than one hundred (100) feet below the bottom of the void or install less than twenty (20) feet of casing below the bottom of the void.
3. When compacting fills, each lift before compaction shall not be more than 12 inches in height, and the moisture content of the fill material shall be within limits as determined by the Standard Proctor Density test of the actual soils used in specific engineered fill, ASTM D698, Standard Test Method for Laboratory Compaction Characteristics of Soil Using Standard Effort, to achieve 95 % compaction of the optimum density. Each lift shall be tested for compaction, with a minimum of two tests per lift per acre of fill. All test results shall be maintained on site and available for review.
4. Operator shall install signage per § 22-6A-8g (6) (B) at all source water locations included in their approved water management plan within 24 hours of water management plan activation.
5. Oil and gas water supply wells will be registered with the Office of Oil and Gas and all such wells will be constructed and plugged in accordance with the standards of the Bureau for Public Health set forth in its Legislative rule entitled *Water Well Regulations*, 64 C.S.R. 19. Operator is to contact the Bureau of Public Health regarding permit requirements. In lieu of plugging, the operator may transfer the well to the surface owner upon agreement of the parties. All drinking water wells within fifteen hundred feet of the water supply well shall be flow tested by the operator upon request of the drinking well owner prior to operating the water supply well.
6. Pursuant to the requirements pertaining to the sampling of domestic water supply wells/springs the operator shall, no later than thirty (30) days after receipt of analytical data provide a written copy to the Chief and any of the users who may have requested such analyses.
7. 24 hours prior to the initiation of the completion process the operator shall notify the Chief or his designee.
8. During the completion process the operator shall monitor annular pressures and report any anomaly noticed to the chief or his designee immediately.
9. If any explosion or other accident causing loss of life or serious personal injury occurs in or about a well or well work on a well, the well operator or its contractor shall give notice, stating the particulars of the explosion or accident, to the oil and gas inspector and the Chief, within 24 hours of said accident.
10. During the casing and cementing process, in the event cement does not return to the surface, the oil and gas inspector shall be notified within 24 hours.

API Number: \_\_\_\_\_

## PERMIT CONDITIONS

11. The operator shall provide to the Office of Oil and Gas the dates of each of the following within 30 days of their occurrence: completion of construction of the well pad, commencement of drilling, cessation of drilling, completion of any other permitted well work, and completion of the well. Such notice shall be provided by sending an email to [DEPOOGNotify@wv.gov](mailto:DEPOOGNotify@wv.gov).

04/08/2022

WW-6B  
(04/15)

CE# 030185  
\$ 15150.02  
CO: 2/24/22

API NO. 47- 017-06924 Exp New  
OPERATOR WELL NO. Schmidt 1222 S-5H Drill  
Well Pad Name: Schmidt 1222

STATE OF WEST VIRGINIA  
DEPARTMENT OF ENVIRONMENTAL PROTECTION, OFFICE OF OIL AND GAS  
WELL WORK PERMIT APPLICATION

1) Well Operator: HG Energy II Appalachia, L.P. 494519932 Doddridge Cove Vadis 7.5'  
Operator ID County District Quadrangle

2) Operator's Well Number: Schmidt 1222 S-5H Well Pad Name: Schmidt 1222

3) Farm Name/Surface Owner: John A Schmidt Public Road Access: SLS 29

4) Elevation, current ground: 1117' Elevation, proposed post-construction: 1111'

5) Well Type (a) Gas  Oil  Underground Storage

Other \_\_\_\_\_

(b) If Gas Shallow  Deep

Horizontal  \_\_\_\_\_

SDEW  
2/23/2022

6) Existing Pad: Yes or No No

7) Proposed Target Formation(s), Depth(s), Anticipated Thickness and Expected Pressure(s):  
Marcellus at 6890' - 6965' and 75' in thickness. Anticipated pressure at 4314#.

8) Proposed Total Vertical Depth: 6962'

9) Formation at Total Vertical Depth: Marcellus

10) Proposed Total Measured Depth: 28,735'

11) Proposed Horizontal Leg Length: 20,763'

12) Approximate Fresh Water Strata Depths: 54', 150', 826'

13) Method to Determine Fresh Water Depths: Nearest offset well data, (47-017-02906, 47-017-02480, 4233)

14) Approximate Saltwater Depths: 47-017-04233 ~ 1315' & 2230'

15) Approximate Coal Seam Depths: 425'-431', 725'-829'

16) Approximate Depth to Possible Void (coal mine, karst, other): None

RECEIVED  
Office of Oil and Gas

17) Does Proposed well location contain coal seams directly overlying or adjacent to an active mine? Yes  No

MAR 4 2022

WV Department of  
Environmental Protection

(a) If Yes, provide Mine Info: Name: \_\_\_\_\_  
Depth: \_\_\_\_\_  
Seam: \_\_\_\_\_  
Owner: \_\_\_\_\_

WW-6B  
(04/15)

API NO. 47- -  
OPERATOR WELL NO. Schmidt 1222 S-5H  
Well Pad Name: Schmidt 1222

18) CASING AND TUBING PROGRAM

TYPE	Size (in)	New or Used	Grade	Weight per ft. (lb/ft)	FOOTAGE: For Drilling (ft)	INTERVALS: Left in Well (ft)	CEMENT: Fill-up (Cu. Ft.)/CTS
Conductor	20"	New	LS	94	120'	120'	Drilled In
Fresh Water	13.375"	NEW	J-55 BTC	54.5	1000'	1000'	40% excess yield = 1.18, CTS
Coal							
Intermediate	9 5/8"	NEW	N-80 BTC	40	5490'	5490'	Lead - 40% excess, Tail - 0% Excess <input checked="" type="checkbox"/>
Production	5 1/2"	NEW	P-110 HP	23	28735'	28735'	Lead - Yield = 1.10, Tail - yield = 1.94 <input checked="" type="checkbox"/>
Tubing							
Liners							

*SDEW*  
*2/23/2022*

TYPE	Size (in)	Wellbore Diameter (in)	Wall Thickness (in)	Burst Pressure (psi)	Anticipated Max. Internal Pressure (psi)	Cement Type	Cement Yield (cu. ft./k)
Conductor	20"	20"	.438				Drilled In
Fresh Water	17.5"	13 3/8"	.380	2730	1200	Type 1, Class A	30 % excess yield = 1.20, CTS
Coal							
Intermediate	9 5/8"	12 1/4"	.395	5750		Type 1/Class A	40% excess yield = 0% Excess Lead <input checked="" type="checkbox"/>
Production	5 1/2"	8 1/2"	.415	16240	12500	Type 1/Class A	20% excess yield = 1.10, tail yield 1.94 <input checked="" type="checkbox"/>
Tubing							
Liners							

PACKERS

Kind:				
Sizes:				
Depths Set:				

WW-6B  
(10/14)

API NO. 47-\_\_\_\_\_-\_\_\_\_\_  
OPERATOR WELL NO. Schmidt 1222 S-5H  
Well Pad Name: Schmidt 1222

19) Describe proposed well work, including the drilling and plugging back of any pilot hole:

Drill the vertical depth to the Marcellus at an estimated total vertical depth of approximately 6962'. Drill horizontal leg to an estimated 20,763' lateral length, 28,735', TMD. Hydraulically fracture, stimulate and be capable of producing from the Marcellus Formation. Should we encounter an unanticipated void in the coal, we will install a minimum of 20' of casing below the void but not more than 100' below the void, set a basket and grout to surface.

20) Describe fracturing/stimulating methods in detail, including anticipated max pressure and max rate:

The stimulation will be completed with multiple stages divided over the lateral length of the well. Stage spacing is dependent upon engineering design. Slickwater fracturing technique will be utilized on each stage using sand, water, and chemicals. See attached list. Maximum pressure not to exceed 12,500 psi.

21) Total Area to be disturbed, including roads, stockpile area, pits, etc., (acres): 51.93 acres

22) Area to be disturbed for well pad only, less access road (acres): 5.00 acres

23) Describe centralizer placement for each casing string:

No centralizers will be used with conductor casing.  
Freshwater - Bow Spring on every other joint.  
Intermediate - Bow Spring on first 2 joints then every third joint to 100' from surface.  
Production - Run 1 spiral centralizer every 5 joints from the top of the curve to surface. Run 1 spiral centralizer every 3 joints from the 1st 5.5' long joint to the top of the curve.

24) Describe all cement additives associated with each cement type:

Conductor -N/A, Casing to be drilled in w/ Dual Rotary Rig.  
Fresh Water - \*15.6 ppg Class A Neat 94R/340% ExcessYield=1.18 / CTS\*  
Intermediate - \*Lead: 15.4 ppg PNE-1 + 2.5% bwoc CaCl40% Excess / Tail: 15.9 ppg PNE-1 + 2.5% bwoc CaCl zero% Excess. CTS\*  
Production - \*Lead: 14.5 ppg POZ-PNE-1 + 0.3% bwoc R3 + 1% bwoc EC1 + 0.75 gal/sk FP13L + 0.3% bwoc MPA170Tail: 14.8 ppg PNE-1 + 0.35% bwoc R3 + 0.75 gal/sk FP13L + 50% bwoc ASCA1 + 0.5% bwoc MPA17020% ExcessLead Yield=1.19Tail Yield=1.94CTS\*

25) Proposed borehole conditioning procedures:

Conductor - Ensure the hole is clean at TD.  
Fresh Water - Once casing is at setting depth, circulate a minimum of one hole volume with Fresh Water prior to pumping cement.  
Intermediate - Once casing is at setting depth, Circulate and condition mud at TD. Circulate a minimum of one hole volume prior to pumping cement.  
Production - Once on bottom/TD with casing, circulate at max allowable pump rate for at least 2x bottoms up, or until returns and pump pressures indicate the hole is clean. Circulate a minimum of one hole volume prior to pumping cement.

\*Note: Attach additional sheets as needed.

**HG Energy II Appalachia, LLC**  
**Schmidt 1222 Well Pad (S-1H, S-2H, S-3H, S-4H, S-5H, S-6H)**  
**Cement Additives**

Material Name	Material Type	Material Description	CAS #																		
Premium NE-1	Portland Cement	Premium NE-1 is a portland cement with early compressive strength properties.	<table border="1"> <thead> <tr> <th>Ingredient name</th> <th>%</th> <th>CAS number</th> </tr> </thead> <tbody> <tr> <td>Portland cement</td> <td>90 - 100</td> <td>65997-15-1</td> </tr> <tr> <td>Calcium oxide</td> <td>1 - 5</td> <td>1305-78-8</td> </tr> <tr> <td>Magnesium oxide</td> <td>1 - 5</td> <td>1309-48-4</td> </tr> <tr> <td>Crystalline silica: Quartz (SiO2)</td> <td>0.1 - 1</td> <td>14808-60-7</td> </tr> </tbody> </table>	Ingredient name	%	CAS number	Portland cement	90 - 100	65997-15-1	Calcium oxide	1 - 5	1305-78-8	Magnesium oxide	1 - 5	1309-48-4	Crystalline silica: Quartz (SiO2)	0.1 - 1	14808-60-7			
			Ingredient name	%	CAS number																
Portland cement	90 - 100	65997-15-1																			
Calcium oxide	1 - 5	1305-78-8																			
Magnesium oxide	1 - 5	1309-48-4																			
Crystalline silica: Quartz (SiO2)	0.1 - 1	14808-60-7																			
Bentonite	Extender	Commonly called gel, it is a clay material used as a cement extender and to control excessive free water.	<table border="1"> <thead> <tr> <th>Ingredient name</th> <th>%</th> <th>CAS number</th> </tr> </thead> <tbody> <tr> <td>bentonite</td> <td>90 - 100</td> <td>1302-78-9</td> </tr> <tr> <td>Crystalline silica: Quartz (SiO2)</td> <td>5 - 10</td> <td>14808-60-7</td> </tr> </tbody> </table>	Ingredient name	%	CAS number	bentonite	90 - 100	1302-78-9	Crystalline silica: Quartz (SiO2)	5 - 10	14808-60-7									
			Ingredient name	%	CAS number																
bentonite	90 - 100	1302-78-9																			
Crystalline silica: Quartz (SiO2)	5 - 10	14808-60-7																			
Calcium Chloride	Accelerator	A powdered, flaked or pelletized material used to decrease thickening time and increase the rate of strength development.	<table border="1"> <thead> <tr> <th>Ingredient name</th> <th>%</th> <th>CAS number</th> </tr> </thead> <tbody> <tr> <td>Calcium chloride</td> <td>90 - 100</td> <td>10043-52-4</td> </tr> </tbody> </table>	Ingredient name	%	CAS number	Calcium chloride	90 - 100	10043-52-4												
			Ingredient name	%	CAS number																
Calcium chloride	90 - 100	10043-52-4																			
Cello Flake	Lost Circulation	Graded (3/8 to 3/4 inch) cellophane flakes used as a lost circulation material.	<table border="1"> <thead> <tr> <th>Ingredient name</th> <th>%</th> <th>CAS number</th> </tr> </thead> <tbody> <tr> <td>No hazardous ingredient</td> <td></td> <td></td> </tr> </tbody> </table>	Ingredient name	%	CAS number	No hazardous ingredient														
			Ingredient name	%	CAS number																
No hazardous ingredient																					
FP-13L	Foam Preventer	FP-13L is a clear liquid organic phosphate antifoaming agent used in cementing operations. It is very effective minimizing air entrapment and preventing foaming tendencies of latex systems.	<table border="1"> <thead> <tr> <th>Ingredient name</th> <th>%</th> <th>CAS number</th> </tr> </thead> <tbody> <tr> <td>Tributyl phosphate</td> <td>90 - 100</td> <td>126-73-8</td> </tr> </tbody> </table>	Ingredient name	%	CAS number	Tributyl phosphate	90 - 100	126-73-8												
			Ingredient name	%	CAS number																
Tributyl phosphate	90 - 100	126-73-8																			
Granulated Sugar	Retarder	Used to retard cement returns at surface. A proprietary product that provides expansive properties and improves bonding at low to moderate temperatures.	<table border="1"> <thead> <tr> <th>Ingredient name</th> <th>%</th> <th>CAS number</th> </tr> </thead> <tbody> <tr> <td>Sucrose</td> <td>90 - 100</td> <td>57-50-1</td> </tr> </tbody> </table>	Ingredient name	%	CAS number	Sucrose	90 - 100	57-50-1												
			Ingredient name	%	CAS number																
Sucrose	90 - 100	57-50-1																			
EC-1	Gas Migration	Multi-purpose polymer additive used to control free fluid, fluid loss, rheology, and gas migration.	<table border="1"> <thead> <tr> <th>Ingredient name</th> <th>%</th> <th>CAS number</th> </tr> </thead> <tbody> <tr> <td>Calcium magnesium oxide</td> <td>90 - 100</td> <td>37247-91-9</td> </tr> </tbody> </table>	Ingredient name	%	CAS number	Calcium magnesium oxide	90 - 100	37247-91-9												
			Ingredient name	%	CAS number																
Calcium magnesium oxide	90 - 100	37247-91-9																			
MPA-170	Base	A synthetic pozzolan, (primarily Silicon Dioxide). When blended with cement, Pozzolan can be used to create lightweight cement slurries used as either a filler slurry or a sulfate resistant completion cement.	<table border="1"> <thead> <tr> <th>Ingredient name</th> <th>%</th> <th>CAS number</th> </tr> </thead> <tbody> <tr> <td>No hazardous ingredient</td> <td></td> <td></td> </tr> </tbody> </table>	Ingredient name	%	CAS number	No hazardous ingredient														
			Ingredient name	%	CAS number																
No hazardous ingredient																					
Poz (Fly Ash)	Retarder	A low temperature retarder used in a wide range of slurry formulations to extend the slurry thickening time.	<table border="1"> <thead> <tr> <th>Ingredient name</th> <th>%</th> <th>CAS number</th> </tr> </thead> <tbody> <tr> <td>Crystalline silica: Quartz (SiO2)</td> <td>5 - 10</td> <td>14808-60-7</td> </tr> <tr> <td>Calcium oxide</td> <td>1 - 5</td> <td>1305-78-8</td> </tr> </tbody> </table>	Ingredient name	%	CAS number	Crystalline silica: Quartz (SiO2)	5 - 10	14808-60-7	Calcium oxide	1 - 5	1305-78-8									
			Ingredient name	%	CAS number																
Crystalline silica: Quartz (SiO2)	5 - 10	14808-60-7																			
Calcium oxide	1 - 5	1305-78-8																			
R-3	Surfactant	Used to water wet casing and formation to facilitate cement bonding.	<table border="1"> <thead> <tr> <th>Ingredient name</th> <th>%</th> <th>CAS number</th> </tr> </thead> <tbody> <tr> <td>Organic acid salt</td> <td>40 - 50</td> <td>Trade secret.</td> </tr> </tbody> </table>	Ingredient name	%	CAS number	Organic acid salt	40 - 50	Trade secret.												
			Ingredient name	%	CAS number																
Organic acid salt	40 - 50	Trade secret.																			
S-5	Surfactant	Used to water wet casing and formation to facilitate cement bonding.	<table border="1"> <thead> <tr> <th>Ingredient name</th> <th>%</th> <th>CAS number</th> </tr> </thead> <tbody> <tr> <td>2-Butoxyethanol</td> <td>20 - 30</td> <td>111-76-2</td> </tr> <tr> <td>Proprietary surfactant</td> <td>10 - 20</td> <td>Trade secret.</td> </tr> <tr> <td>D-Glucopyranose, oligomeric, C10-16-alkyl glycosides</td> <td>5 - 10</td> <td>110615-47-9</td> </tr> <tr> <td>Alkylarylsulfonate amine salt</td> <td>1 - 5</td> <td>Trade secret.</td> </tr> <tr> <td>Polyoxyalkylenes</td> <td>0.1 - 1</td> <td>Trade secret.</td> </tr> </tbody> </table>	Ingredient name	%	CAS number	2-Butoxyethanol	20 - 30	111-76-2	Proprietary surfactant	10 - 20	Trade secret.	D-Glucopyranose, oligomeric, C10-16-alkyl glycosides	5 - 10	110615-47-9	Alkylarylsulfonate amine salt	1 - 5	Trade secret.	Polyoxyalkylenes	0.1 - 1	Trade secret.
			Ingredient name	%	CAS number																
2-Butoxyethanol	20 - 30	111-76-2																			
Proprietary surfactant	10 - 20	Trade secret.																			
D-Glucopyranose, oligomeric, C10-16-alkyl glycosides	5 - 10	110615-47-9																			
Alkylarylsulfonate amine salt	1 - 5	Trade secret.																			
Polyoxyalkylenes	0.1 - 1	Trade secret.																			

MAR 4 2022

WV Department of Environmental Protection

04/08/2022



**1222 S-5H  
Marcellus Shale Horizontal  
Lewis County, WV**

				1222 S-5H SHL				14206355.81N 1725384.45E			
Ground Elevation		1111'		1222 S-5H LP				14205568.55N 1728133.72E			
Azim		160.33°		1222 S-5H BHL				14186024.4N 1735120.07E			
WELLBORE DIAGRAM		HOLE	CASING	GEOLOGY	TOP	BASE	MUD	CEMENT	CENTRALIZERS	CONDITIONING	COMMENTS
		20'	20" 94# LS				AIR	N/A, Casing to be drilled in w/ Dual Rotary Rig	N/A	Ensure the hole is clean at TD.	Surface casing = 0.438" wall thickness
				Conductor	0	120					
		17.5'	13-3/8" 54.5# J-55 BTC	Coal	636	646	AIR	15.6 ppg Class A Neat 94#/sk 40% Excess Yield=1.18 / CTS	Bow Spring on every other joint	Once casing is at setting depth, Circulate and condition at TD. Circulate a minimum of one hole volume prior to pumping cement.	Intermediate casing = 0.330" wall thickness Burst=2730 psi
				Fresh Water Protection	0	1000					
		12.25"	9-5/8" 40# N-80 BTC	Little Lime/Big Lime	2057/2136	2065/2166	AIR / KCL Salt Polymer	Lead: 15.4 ppg PNE-1 + 2.5% bwoc CaCl 40% Excess / Tail: 15.9 ppg PNE-1 + 2.5% bwoc CaCl zero% Excess. CTS	Bow Spring on first 2 joints then every third joint to 100' from surface	Once casing is at setting depth, Circulate and condition mud at TD. Circulate a minimum of one hole volume prior to pumping cement.	Intermediate casing = 0.395" wall thickness Burst=5750 psi
				Big Injun/Cantz	2174/2521	2258/2535					
				50 Foot/Gordon	2629/2726	2651/2884					
				Fifth	2977	3021					
				Bayard	3052	3064					
				Warren/Speechley	3359/3564	3303/3593					
Benson	4967			4999							
Intermediate	0	TVD: 5116' MD: 5490' Inc. 27 deg.									
8.75"	5-1/2" 23# P-110 HP CDC HTQ				AIR / 9.0ppg SOBM	Lead: 14.5 ppg POZ/PNE-1 + 0.3% bwoc R3 + 1% bwoc EC1 + 0.75 gal/sk FP13L + 0.3% bwoc MPA170 Tail: 14.8 ppg PNE-1 + 0.35% bwoc R3 + 0.75 gal/sk FP13L + 50% bwoc ASCA1 + 0.5% bwoc MPA170 20% Excess Lead Yield=1.19 Tail Yield=1.94 CTS	Run 1 spiral centralizer every 5 joints from the top of the curve to surface.	Once on bottom/TD with casing, circulate at max allowable pump rate for at least 2x bottoms up, or until returns and pump pressures indicate the hole is clean. Circulate a minimum of one hole volume prior to pumping cement.	Production casing = 0.415" wall thickness Burst=16240 psi Note:Actual centralizer schedules may be changed due to hole conditions		
		Alexander	5241	5363							
Rhinesreel		6106	6408								
Cashaqua		6408	6660								
Middlesex		6660	6727								
West River		6727	6814								
Burkett		6814	6850								
Tully Limestone		6850	6870								
Hamilton		6870	6890								
Marcellus		6890	6955								
8.5" Curve	TMD / TVD (Production)		28735	6952	11.5ppg- 12.5ppg SOBM	Run 1 spiral centralizer every 3 joints from the 1st 5.5" long joint to the top of the curve.					
		Onondaga	6955	7000							
8.5" Lateral					11.5ppg- 12.5ppg SOBM						

LP @ 6952' TVD / 7972' MD      8.5" Hole - Cemented Long String 5-1/2" 23# P-110 HP CDC HTQ      +/-20763' ft Lateral      TD @ +/-6952' TVD +/-28735' MD

X=centralizers



WW-9  
(4/16)

API Number 47 - \_\_\_\_\_ - \_\_\_\_\_  
Operator's Well No. Schmidt 1222 S-5H

STATE OF WEST VIRGINIA  
DEPARTMENT OF ENVIRONMENTAL PROTECTION  
OFFICE OF OIL AND GAS

FLUIDS/ CUTTINGS DISPOSAL & RECLAMATION PLAN

Operator Name HG Energy II Appalachia, LLC OP Code 494501907

Watershed (IUUC 10) Sand Fork Quadrangle Vadis 7.5'

Do you anticipate using more than 5,000 bbls of water to complete the proposed well work? Yes  No

Will a pit be used? Yes  No

If so, please describe anticipated pit waste: NA

Will a synthetic liner be used in the pit? Yes  No  If so, what ml.? \_\_\_\_\_

Proposed Disposal Method For Treated Pit Wastes:

- Land Application
- Underground Injection ( UIC Permit Number \_\_\_\_\_ )
- Reuse (at API Number TBD - At next anticipated well )
- Off Site Disposal (Supply form WW-9 for disposal location)
- Other (Explain \_\_\_\_\_ )

*SDW  
2/23/2022*

Will closed loop system be used? If so, describe: Yes, cuttings and fluids will be collected in a closed loop system, re-used or hauled to an approved disposal site or landfill.

Drilling medium anticipated for this well (vertical and horizontal)? Air, freshwater, oil based, etc. Vertical - Air, Air/KCL, Air/SOBM, Horizontal - SOBMM

-If oil based, what type? Synthetic, petroleum, etc. Synthetic

Additives to be used in drilling medium? Water, Soap, KCl, Barite, Base Oil, Wetting Agents

Drill cuttings disposal method? Leave in pit, landfill, removed offsite, etc. Approved Landfill

-If left in pit and plan to solidify what medium will be used? (cement, lime, sawdust) NA

-Landfill or offsite name/permit number? See Attached

Permittee shall provide written notice to the Office of Oil and Gas of any load of drill cuttings or associated waste rejected at any West Virginia solid waste facility. The notice shall be provided within 24 hours of rejection and the permittee shall also disclose where it was properly disposed.

I certify that I understand and agree to the terms and conditions of the GENERAL WATER POLLUTION PERMIT issued on August 1, 2005, by the Office of Oil and Gas of the West Virginia Department of Environmental Protection. I understand that the provisions of the permit are enforceable by law. Violations of any term or condition of the general permit and/or other applicable law or regulation can lead to enforcement action.

I certify under penalty of law that I have personally examined and am familiar with the information submitted on this application form and all attachments thereto and that, based on my inquiry of those individuals immediately responsible for obtaining the information, I believe that the information is true, accurate, and complete. I am aware that there are significant penalties for submitting false information, including the possibility of fine or imprisonment.

RECEIVED  
Office of Oil and Gas

Company Official Signature *Diane White*

MAR 4 2022

Company Official (Typed Name) Diane White

Company Official Title Agent

WV Department of Environmental Protection

Subscribed and sworn before me this 21st day of February, 2022

*Cassidy Cochran*

Notary Public

My commission expires 7/31/2022



**HG Energy II Appalachia, LLC**

Proposed Revegetation Treatment: Acres Disturbed 51.93 Prevegetation pH \_\_\_\_\_

Lime 3 Tons/acre or to correct to pH 6.5

Fertilizer type 10-20-20

Fertilizer amount 500 lbs/acre

Mulch Hay 2 Tons/acre

Seed Mixtures

Temporary		Permanent	
Seed Type	lbs/acre	Seed Type	lbs/acre
Tall Fescue	40	Tall Fescue	40
Ladino Clover	5	Ladino Clover	5

Maintain E&S controls through the drilling and completion process

Attach:

Maps(s) of road, location, pit and proposed area for land application (unless engineered plans including this info have been provided). If water from the pit will be land applied, include dimensions (L x W x D) of the pit, and dimensions (L x W), and area in acreage, of the land application area.

Photocopied section of involved 7.5' topographic sheet.

Plan Approved by: SPD Wanda A

Comments: Pre-seed/mulch as soon as reasonably possible per regulation.  
Upgrade E&S if needed per WV DEP E&S manual.

RECEIVED  
Office of Oil and Gas

MAR 4 2022

WV Department of  
Environmental Protection

Title: Oil & Gas Inspector

Date: 2/23/2022

Field Reviewed?  Yes  No

# Cuttings Disposal/Site Water

## Cuttings -Haul off Company:

Eap Industries, Inc. DOT # 0876278  
1575 Smith Two State Rd. Atlasburg, PA 15004  
1-888-294-5227

Waste Management  
200 Rangos Lane  
Washington, PA 15301  
724-222-3272

Environmental Coordination Services & Recycling (ECS&R)  
3237 US Highway 19  
Cochrannton, PA 16314  
814-425-7773

## Disposal Locations:

Apex Environmental, LLC Permit # 06-08438  
11 County Road 78  
Amsterdam, OH 43903  
740-543-4389

Westmoreland Waste, LLC Permit # 100277  
111 Conner Lane  
Belle Vernon, PA 15012  
724-929-7694

Sycamore Landfill Inc. Permit #R90-079001 05-2010  
4301 Sycamore Ridge Road  
Hurricane, WV 25526  
304-562-2611

Max Environmental Technologies, Inc. Facility Permit # PAD004835146 / 301071  
233 Max Lane  
Yukon, PA 25968  
724-722-3500

Max Environmental Technologies, Inc. Facility Permit # PAD05087072 / 301359  
200 Max Drive  
Bulger, PA 15019  
724-796-1571

Waste Management Kelly Run Permit # 100663  
1901 Park Side Drive  
Elizabeth, PA 15037  
412-384-7569

Waste Management South Hills (Arnoni) Permit # 100592  
3100 Hill Road  
Library, PA 15129  
724-348-7013  
412-384-7569

Waste Management Arden Permit # 100172  
200 Rangos Lane  
Washington, PA 15301  
724-222-3272

Waste Management Meadowfill Permit # 1032  
1488 Dawson Drive  
Bridgeport, WV 26330

Brooke County Landfill Permit # SWF-103-87 / WV 0109029  
Rd 2 Box 410  
Colliers, WV 26035  
304-748-0014

RECEIVED  
Office of Oil and Gas

MAR 4 2022

WV Department of  
Environmental Protection

04/08/2022

Wetzel County Landfill Permit # SWF-1021-97 / WV 0109185  
Rt 1 Box 156A  
New Martinsville, WV 26035  
304-455-3800

Energy Solutions, LLC Permit # UT 2300249  
423 West 300 South  
Suite 200  
Salt Lake City, UT 84101

Energy Solutions Services, Inc. Permit # R-73006-L24  
1560 Bear Creek Road  
Oak Ridge, TN 37830

Northern A-1 Environmental Services Permit ID MID020906814  
3947 US 131 North, PO Box 1030  
Kalkaska, MI 49646  
231-258-9961

**Water Haul off Companies:**

Dynamic Structures, Clear Creek DOT # 720485  
3790 State Route 7  
New Waterford, OH 44445  
330-892-0164

Nabors Completion & Production Services Co.  
PO Box 975682  
Dallas, TX 75397-5682

Select Energy Services, LLC  
PO Box 203997  
Dallas, TX 75320-3997

Nuverra Environmental Solutions  
11942 Veterans Memorial Highway  
Masontown, WV 26542

Mustang Oilfield Services LLC  
PO Box 739  
St. Clairsville, OH 43950

Wilson's Outdoor Services, LLC  
456 Cracraft Road  
Washington, PA 15301

**Disposal Locations:**

Solidification  
Waste Management, Arden Landfill Permit # 100172  
200 Rangos Lane  
Washington, PA 15301  
724-225-1589

Solidification/Incineration  
Soil Remediation, Inc. Permit # 02-20753  
6065 Arrel-Smith Road  
Lowelville, OH 44436  
330-536-6825

Adams #1 (Buckeye Brine, LLC)  
Permit # 34-031-2-7177  
23986 Airport Road  
Coshocton, OH 43812  
740-575-4484  
512-478-6545

CMS of Delaware Inc. DBA CMS Oilfield Serv  
301 Commerce Drive  
Moorestown, NJ 08057

Force, Inc.  
1380 Rte. 286 Hwy. E, Suite 303  
Indiana, PA 15701

Solo Construction  
P.O. Box 544  
St. Mary's, WV 26170

Equipment Transport  
1 Tyler Court  
Carlisle, PA 17015

Myers Well Service, ----  
2001 Ballpark Court  
Export, PA 15632

Burns Drilling & Excavating  
618 Crabapple Road P.O. Box  
Wind Ridge, PA 15380

Nichols 1-A (SWIW #13)  
Permit # 3862  
300 Cherrington Pkwy, Suite 200  
Coraopolis, PA 15108  
412-329-7275

Groselle (SWIW #34)  
Permit # 4096  
Rt. 88  
Garrettsville, OH  
719-275-4816

Kemble 1-D Well  
Permit # 8780  
7675 East Pike  
Norwich, Oh 43767  
614-648-8898  
740-796-6495

04/08/2022

Adams #2 (Buckeye Brine, LLC)  
2205 Westover Road  
Austin Tx 78708  
Permit # 34-031-2-7178  
740-575-4484  
512-478-6545

Adams #3 (Buckeye Brine, LLC)  
Permit #34-031-2-7241-00-00  
2630 Exposition, Suite 117  
Austin, TX 78703  
512-478-6545

Mozana #1 Well (SWIW # 13)  
Permit # 34-157-2-5511-00-00  
5367 E. State Street  
Newcomerstown, OH 43832  
740-763-3966

Goff SWD #1 (SWIW # 27)  
Permit # 34-119-2-8776-000  
300 Cherrington Pkwy, Suite 200  
Coraopolis, PA 15108  
412-329-7275

SOS D#1 (SWIW #12)  
Permit # 34-059-2-4202-00-00  
Silcor Oilfield Services, Inc.  
2939 Hubbard Road  
Youngstown, OH 44505

Dudley #1 UIC (SWIW #1)  
Permit # 34-121-2-2459-00-00  
Select Energy Services, LLC  
7994 S. Pleasants Hwy  
St. Marys, WV 26170  
304-665-2652

OH UIC #1 Bu keye UIC Barnesville 1 & 2  
CNX Gas Company, LLC  
1000 Consol Energy Drive  
Permit # 34-013-2-0609-00-00  
Permit # 34-013-2-0614-00-00  
304-323-6568

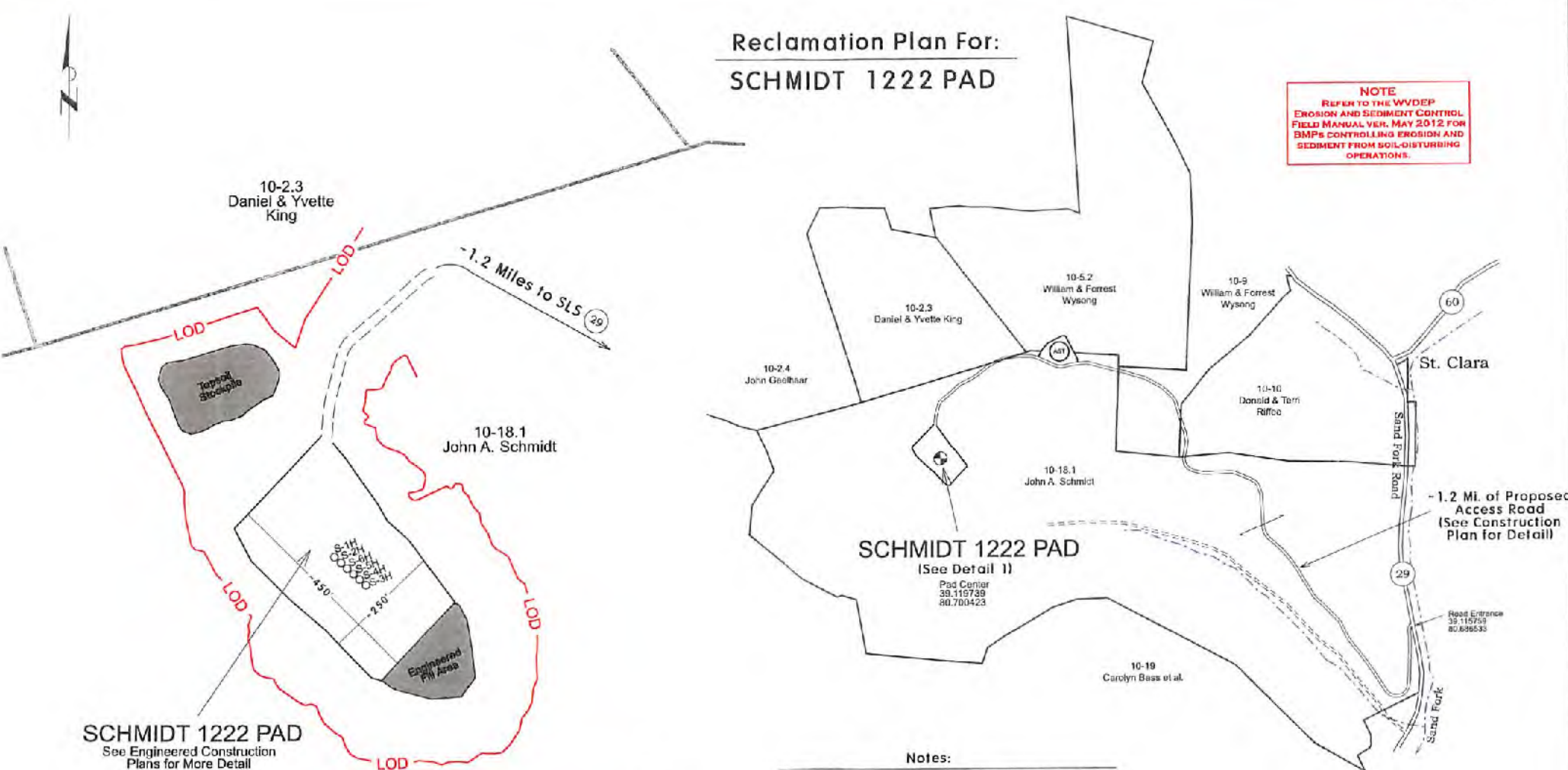
US Steele 11385  
Permit # 47-001-00561  
200 Evergreen Drive  
Waynesburg, PA 15730  
304-323-6568

Chapin #7 UIC (SWIW #7)  
Permit # 34-083-2-4137-00-00  
Elkhead Gas & Oil Company  
12163 Marne Rd. NE  
Newark, OH 43055  
740-763-3966

04/08/2022

Reclamation Plan For:  
**SCHMIDT 1222 PAD**

**NOTE**  
REFER TO THE WVDEP  
EROSION AND SEDIMENT CONTROL  
FIELD MANUAL VER. MAY 2012 FOR  
BMPs CONTROLLING EROSION AND  
SEDIMENT FROM SOIL-DISTURBING  
OPERATIONS.



**SCHMIDT 1222 PAD**  
See Engineered Construction  
Plans for More Detail

**SCHMIDT 1222 PAD**  
Detail 1

**SCHMIDT 1222 PAD**  
(See Detail 1)  
Pad Center  
39.119739  
80.700423

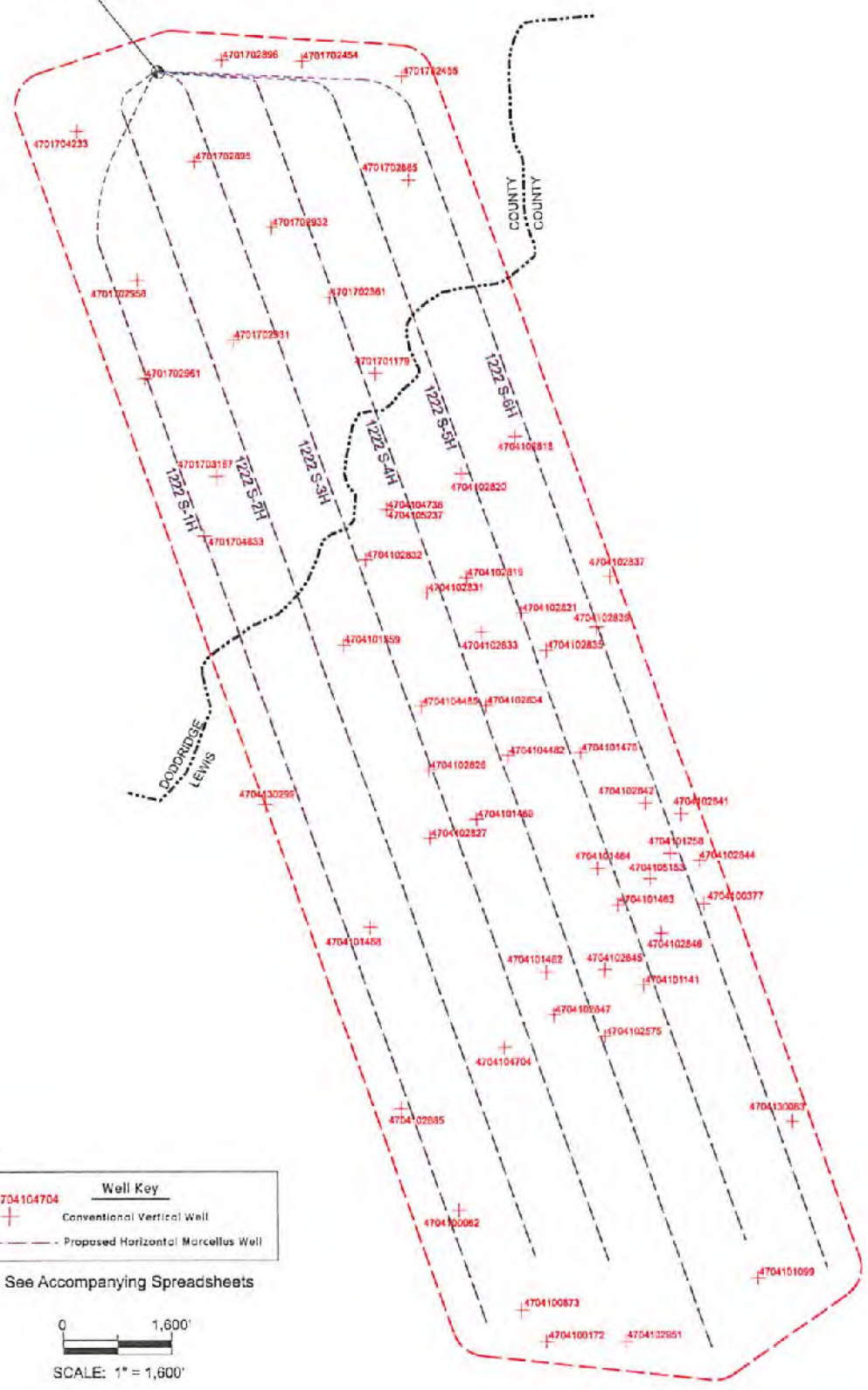
**Notes:**

- REQUESTED PERMIT IS FOR DRILLING NEW HORIZONTAL WELLS.
- LOCATION AND ACCESS ROADS WILL BE CONSTRUCTED AS SHOWN ON THE ENGINEERED DRAWINGS WHICH ACCOMPANY THIS PERMIT APPLICATION. REFERENCE IS HEREBY MADE TO THOSE PLANS FOR MORE DETAIL ON E&S MEASURES TO BE TAKEN TO ENSURE COMPLIANCE WITH WVDEP RECLAMATION STANDARDS.
- ALL DISTURBED AREAS WILL BE RE-VEGETATED AS OUTLINED ON FORM WWS.
- MAINTAIN SEDIMENT BARRIERS AND DRAINAGE STRUCTURES.
- NO DRILL PIT WILL BE CONSTRUCTED AND A CLOSED LOOP SYSTEM WILL BE UTILIZED TO HANDLE DRILL CUTTINGS.
- DRAWING NOT TO SCALE.

RECEIVED  
Office of Oil and Gas  
MAR 4 2022  
WV Department of  
Environmental Protection



SCHMIDT  
1222 PAD



Well Key	
+	4704104704 Conventional Vertical Well
- - -	Proposed Horizontal Marcellus Well

See Accompanying Spreadsheets



SCALE: 1" = 1,600'

DATA SOURCES  
WVGES Data Set - 2020; WVDEP Website

Area of Review for:

**SCHMIDT 1222 SOUTH UNIT**

- Proposed 1222 S-1H
- Proposed 1222 S-2H
- Proposed 1222 S-3H
- Proposed 1222 S-4H
- Proposed 1222 S-5H**
- Proposed 1222 S-6H

HG ENERGY, II APPALACHIA, LLC  
5260 DuPont Road, Parkersburg, WV 26101



Cove District, Doddridge County, W. Va.  
Freeman's Creek District, Lewis County, W. Va.

04/08/2022



**HG Energy, LLC**  
5260 Dupont Road  
Parkersburg, WV 26101  
(304) 420-1100 - Office  
(304) 863-3172 - Fax

September 29, 2021

R & R Oil and Gas, LLC  
7147 Hackers Creek Road  
Buckhannon, WV 26201

RE: Area of Review – Schmidt 1222 Well Pad (S-1H to S-6H)  
Hydraulic Fracturing Notice

Dear Sir:

HG Energy II Appalachia, LLC, is developing a Marcellus pad (Schmidt 1222 pad) located in Doddridge County, WV. As an owner or operator of a conventional natural gas well in this area, we are requesting your assistance in this matter.

Due to the apparent presence of unique geological conditions, the potential for communication between deep geologic zones exists in this area. This potential communication, via natural gas, water or both, may occur between hydraulically fractured wells in the Marcellus formation (approximately 6962' TVD) and existing conventional natural gas wells.

HG Energy anticipates conducting hydraulic fracturing of the Schmidt 1222 Pad during the third quarter of 2022. We have identified conventional natural gas wells operated by your company within 1500' of one of the newly planned laterals. A copy of the AOR map for the well pad is attached.

We recommend conventional well operators conduct the following activities before, during and after the fracturing operation.

1. Inspect surface equipment prior to fracturing to establish integrity and well conditions.
2. Observe wells closely during and after fracturing and monitor for abnormal increases in gas, water or pressure.
3. Inspect or install master valves rated at 3,000 psi or other necessary equipment for wellhead integrity.
4. Notify the OOG and HG Energy if any changes in water, gas production, pressure or other anomalies are identified.

Should you have any questions or desire further information, please contact me at 304-420-1119 or [dwhite@hgenergyllc.com](mailto:dwhite@hgenergyllc.com). You may also contact the WV Office of Oil and Gas at 304-926-0444.

Sincerely,

*Diane White*

Diane White

Enclosure

RECEIVED  
Office of Oil and Gas

MAR 4 2022

WV Department of  
Environmental Protection

04/08/2022





**HG Energy, LLC**  
5260 Dupont Road  
Parkersburg, WV 26101  
(304) 420-1100 - Office  
(304) 863-3172 - Fax

September 29, 2021

Hope Natural Gas Company  
Bank One Center, West 3<sup>rd</sup> Street  
Clarksburg, WV 26301

RE: Area of Review – Schmidt 1222 Well Pad (S-1H to S-6H)  
Hydraulic Fracturing Notice

Dear Sir:

HG Energy II Appalachia, LLC, is developing a Marcellus pad (Schmidt 1222 pad) located in Doddridge County, WV. As an owner or operator of a conventional natural gas well in this area, we are requesting your assistance in this matter.

Due to the apparent presence of unique geological conditions, the potential for communication between deep geologic zones exists in this area. This potential communication, via natural gas, water or both, may occur between hydraulically fractured wells in the Marcellus formation (approximately 6962' TVD) and existing conventional natural gas wells.

HG Energy anticipates conducting hydraulic fracturing of the Schmidt 1222 Pad during the third quarter of 2022. We have identified conventional natural gas wells operated by your company within 1500' of one of the newly planned laterals. A copy of the AOR map for the well pad is attached.

We recommend conventional well operators conduct the following activities before, during and after the fracturing operation.

1. Inspect surface equipment prior to fracturing to establish integrity and well conditions.
2. Observe wells closely during and after fracturing and monitor for abnormal increases in gas, water or pressure.
3. Inspect or install master valves rated at 3,000 psi or other necessary equipment for wellhead integrity.
4. Notify the OOG and HG Energy if any changes in water, gas production, pressure or other anomalies are identified.

Should you have any questions or desire further information, please contact me at 304-420-1119 or [dwhite@hgenergyllc.com](mailto:dwhite@hgenergyllc.com). You may also contact the WV Office of Oil and Gas at 304-926-0444.

Sincerely,

*Diane White*

Diane White

Enclosure

RECEIVED  
Office of Oil and Gas

MAR 4 2022

WV Department of  
Environmental Protection

04/08/2022



**HG Energy, LLC**  
5260 Dupont Road  
Parkersburg, WV 26101  
(304) 420-1100 - Office  
(304) 863-3172 - Fax

September 29, 2021

Eastern Gas Transmission and Storage, Inc.  
925 White Oaks Blvd  
Bridgeport, WV 26330

RE: Area of Review – Schmidt 1222 Well Pad (S-1H to S-6H)  
Hydraulic Fracturing Notice

Dear Sir:

HG Energy II Appalachia, LLC, is developing a Marcellus pad (Schmidt 1222 pad) located in Doddridge County, WV. As an owner or operator of a conventional natural gas well in this area, we are requesting your assistance in this matter.

Due to the apparent presence of unique geological conditions, the potential for communication between deep geologic zones exists in this area. This potential communication, via natural gas, water or both, may occur between hydraulically fractured wells in the Marcellus formation (approximately 6962' TVD) and existing conventional natural gas wells.

HG Energy anticipates conducting hydraulic fracturing of the Schmidt 1222 Pad during the third quarter of 2022. We have identified conventional natural gas wells operated by your company within 1500' of one of the newly planned laterals. A copy of the AOR map for the well pad is attached.

We recommend conventional well operators conduct the following activities before, during and after the fracturing operation.

1. Inspect surface equipment prior to fracturing to establish integrity and well conditions.
2. Observe wells closely during and after fracturing and monitor for abnormal increases in gas, water or pressure.
3. Inspect or install master valves rated at 3,000 psi or other necessary equipment for wellhead integrity.
4. Notify the OOG and HG Energy if any changes in water, gas production, pressure or other anomalies are identified.

Should you have any questions or desire further information, please contact me at 304-420-1119 or [dwhite@hgenergyllc.com](mailto:dwhite@hgenergyllc.com). You may also contact the WV Office of Oil and Gas at 304-926-0444.

Sincerely,

*Diane White*  
Diane White

Enclosure

RECEIVED  
Office of Oil and Gas

MAR 4 2022

WV Department of  
Environmental Protection

04/08/2022



**HG Energy, LLC**  
5260 Dupont Road  
Parkersburg, WV 26101  
(304) 420-1100 - Office  
(304) 863-3172 - Fax

September 29, 2021

Beta Helix Energy, LLC  
12864 Staunton Turnpike  
Smithville, WV 26178

RE: Area of Review – Schmidt 1222 Well Pad (S-1H to S-6H)  
Hydraulic Fracturing Notice

Dear Sir:

HG Energy II Appalachia, LLC, is developing a Marcellus pad (Schmidt 1222 pad) located in Doddridge County, WV. As an owner or operator of a conventional natural gas well in this area, we are requesting your assistance in this matter.

Due to the apparent presence of unique geological conditions, the potential for communication between deep geologic zones exists in this area. This potential communication, via natural gas, water or both, may occur between hydraulically fractured wells in the Marcellus formation (approximately 6962' TVD) and existing conventional natural gas wells.

HG Energy anticipates conducting hydraulic fracturing of the Schmidt 1222 Pad during the third quarter of 2022. We have identified conventional natural gas wells operated by your company within 1500' of one of the newly planned laterals. A copy of the AOR map for the well pad is attached.

We recommend conventional well operators conduct the following activities before, during and after the fracturing operation.

1. Inspect surface equipment prior to fracturing to establish integrity and well conditions.
2. Observe wells closely during and after fracturing and monitor for abnormal increases in gas, water or pressure.
3. Inspect or install master valves rated at 3,000 psi or other necessary equipment for wellhead integrity.
4. Notify the OOG and HG Energy if any changes in water, gas production, pressure or other anomalies are identified.

Should you have any questions or desire further information, please contact me at 304-420-1119 or [dwhite@hgenergyllc.com](mailto:dwhite@hgenergyllc.com). You may also contact the WV Office of Oil and Gas at 304-926-0444.

Sincerely,

*Diane White*

Diane White

Enclosure

RECEIVED  
Office of Oil and Gas

MAR 4 2022

WV Department of  
Environmental Protection

04/08/2022



**HG Energy, LLC**  
5260 Dupont Road  
Parkersburg, WV 26101  
(304) 420-1100 - Office  
(304) 863-3172 - Fax

September 29, 2021

Ross & Wharton Company  
29 Morton Street  
Buckhannon, WV 26201

RE: Area of Review – Schmidt 1222 Well Pad (S-1H to S-6H)  
Hydraulic Fracturing Notice

Dear Sir:

HG Energy II Appalachia, LLC, is developing a Marcellus pad (Schmidt 1222 pad) located in Doddridge County, WV. As an owner or operator of a conventional natural gas well in this area, we are requesting your assistance in this matter.

Due to the apparent presence of unique geological conditions, the potential for communication between deep geologic zones exists in this area. This potential communication, via natural gas, water or both, may occur between hydraulically fractured wells in the Marcellus formation (approximately 6962' TVD) and existing conventional natural gas wells.

HG Energy anticipates conducting hydraulic fracturing of the Schmidt 1222 Pad during the third quarter of 2022. We have identified conventional natural gas wells operated by your company within 1500' of one of the newly planned laterals. A copy of the AOR map for the well pad is attached.

We recommend conventional well operators conduct the following activities before, during and after the fracturing operation.

1. Inspect surface equipment prior to fracturing to establish integrity and well conditions.
2. Observe wells closely during and after fracturing and monitor for abnormal increases in gas, water or pressure.
3. Inspect or install master valves rated at 3,000 psi or other necessary equipment for wellhead integrity.
4. Notify the OOG and HG Energy if any changes in water, gas production, pressure or other anomalies are identified.

Should you have any questions or desire further information, please contact me at 304-420-1119 or [dwhite@hgenergyllc.com](mailto:dwhite@hgenergyllc.com). You may also contact the WV Office of Oil and Gas at 304-926-0444.

Sincerely,

*Diane White*

Diane White

Enclosure

RECEIVED  
Office of Oil and Gas

MAR 4 2022

WV Department of  
Environmental Protection

04/08/2022



**HG Energy, LLC**  
5260 Dupont Road  
Parkersburg, WV 26101  
(304) 420-1100 - Office  
(304) 863-3172 - Fax

September 29, 2021

Greylock OPCO, LLC  
500 Corporate Landing  
Charleston, WV 25311

RE: Area of Review – Schmidt 1222 Well Pad (S-1H to S-6H)  
Hydraulic Fracturing Notice

Dear Sir:

HG Energy II Appalachia, LLC, is developing a Marcellus pad (Schmidt 1222 pad) located in Doddridge County, WV. As an owner or operator of a conventional natural gas well in this area, we are requesting your assistance in this matter.

Due to the apparent presence of unique geological conditions, the potential for communication between deep geologic zones exists in this area. This potential communication, via natural gas, water or both, may occur between hydraulically fractured wells in the Marcellus formation (approximately 6962' TVD) and existing conventional natural gas wells.

HG Energy anticipates conducting hydraulic fracturing of the Schmidt 1222 Pad during the third quarter of 2022. We have identified conventional natural gas wells operated by your company within 1500' of one of the newly planned laterals. A copy of the AOR map for the well pad is attached.

We recommend conventional well operators conduct the following activities before, during and after the fracturing operation.

1. Inspect surface equipment prior to fracturing to establish integrity and well conditions.
2. Observe wells closely during and after fracturing and monitor for abnormal increases in gas, water or pressure.
3. Inspect or install master valves rated at 3,000 psi or other necessary equipment for wellhead integrity.
4. Notify the OOG and HG Energy if any changes in water, gas production, pressure or other anomalies are identified.

Should you have any questions or desire further information, please contact me at 304-420-1119 or [dwhite@hgenergyllc.com](mailto:dwhite@hgenergyllc.com). You may also contact the WV Office of Oil and Gas at 304-926-0444.

Sincerely,

*Diane White*

Diane White

Enclosure

RECEIVED  
Office of Oil and Gas

MAR 4 2022

WV Department of  
Environmental Protection

04/08/2022



**HG Energy, LLC**  
5260 Dupont Road  
Parkersburg, WV 26101  
(304) 420-1100 - Office  
(304) 863-3172 - Fax

September 29, 2021

Beechlick Oil, Inc.  
3076 Big Isaac Road  
Salem, WV 26426

RE: Area of Review – Schmidt 1222 Well Pad (S-1H to S-6H)  
Hydraulic Fracturing Notice

Dear Sir:

HG Energy II Appalachia, LLC, is developing a Marcellus pad (Schmidt 1222 pad) located in Doddridge County, WV. As an owner or operator of a conventional natural gas well in this area, we are requesting your assistance in this matter.

Due to the apparent presence of unique geological conditions, the potential for communication between deep geologic zones exists in this area. This potential communication, via natural gas, water or both, may occur between hydraulically fractured wells in the Marcellus formation (approximately 6962' TVD) and existing conventional natural gas wells.

HG Energy anticipates conducting hydraulic fracturing of the Schmidt 1222 Pad during the third quarter of 2022. We have identified conventional natural gas wells operated by your company within 1500' of one of the newly planned laterals. A copy of the AOR map for the well pad is attached.

We recommend conventional well operators conduct the following activities before, during and after the fracturing operation.

1. Inspect surface equipment prior to fracturing to establish integrity and well conditions.
2. Observe wells closely during and after fracturing and monitor for abnormal increases in gas, water or pressure.
3. Inspect or install master valves rated at 3,000 psi or other necessary equipment for wellhead integrity.
4. Notify the OOG and HG Energy if any changes in water, gas production, pressure or other anomalies are identified.

Should you have any questions or desire further information, please contact me at 304-420-1119 or [dwhite@hgenergyllc.com](mailto:dwhite@hgenergyllc.com). You may also contact the WV Office of Oil and Gas at 304-926-0444.

Sincerely,

*Diane White*

Diane White

Enclosure

RECEIVED  
Office of Oil and Gas

MAR 4 2022

WV Department of  
Environmental Protection

04/08/2022

EXISTING WELLS LOCATED WITHIN THE AREA OF REVIEW FOR:

**SCHMIDT 1222 SOUTH UNIT AND PROPOSED WELLS S-1H, S-2H, S-3H, S-4H, S-5H, & S-6H**

CT	API	COUNTY	FARM	OPERATOR NAME	FORMATION NAME	WELL TYPE	TVD	STATUS	LATITUDE	LONGITUDE
1	4701701179	Doddridge	Leopold Krenn	Eastern Gas Transmission & Storage, Inc.	Gantz	Storage	2446	Active	39.107498	-80.689312
2	4701702454	Doddridge	R B Schmidt	Beta Helix Energy, LLC	Alexander	Gas	5432	Active	39.120095	-80.692879
3	4701702455	Doddridge	R B Schmidt	Ross & Wharton Gas Company, Inc.	Alexander	Gas	5313	XAbandoned	39.119440	-80.687733
4	4701702861	Doddridge	G G & N M Rastle	Beta Helix Energy, LLC	Alexander	Gas	5134	Active	39.110564	-80.691636
5	4701702865	Doddridge	H & T Schmidt	Beta Helix Energy, LLC	Alexander	Gas	5270	Active	39.115252	-80.687451
6	4701702895	Doddridge	Herbert Schmidt	Beta Helix Energy, LLC	Alexander	Gas	5425	Active	39.116109	-80.698548
7	4701702896	Doddridge	H J & T Schmidt	Beta Helix Energy, LLC	Elk	Gas	5981	Active	39.120173	-80.697051
8	4701702931	Doddridge	Paul Bragg	Beta Helix Energy, LLC	Alexander	Gas	5450	Active	39.108896	-80.696667
9	4701702932	Doddridge	G G & N M Rastle	Beta Helix Energy, LLC	Alexander	Gas	5340	Active	39.113403	-80.694619
10	4701702958	Doddridge	Nevin Stagarwalt	Beta Helix Energy, LLC	Alexander	Gas	5496	Active	39.111340	-80.701597
11	4701702961	Doddridge	Nevin Stagarwalt	Beechlick Oil, Inc.	Big Injun (Grnbr)	Gas	2275	Active	39.107396	-80.701296
12	4701703167	Doddridge	Daniel Persiani	Beta Helix Energy, LLC	Big Injun (Grnbr)	Gas	2280	Active	39.103442	-80.697624
13	4701704233	Doddridge	Willma Rastle Reed	Greylock OPCO, LLC	Greenland Gap Fm	Gas	5581	Active	39.117402	-80.704652
14	4701704833	Doddridge	Leopold Kreen	Eastern Gas Transmission & Storage, Inc.	UNKNOWN	not available	-	Plugged	39.101015	-80.698314
15	4704100062	Lewis	M H Piercy	Eastern Gas Transmission & Storage, Inc.	Big Injun (Grnbr)	Gas	2161	Plugged	39.073852	-80.685464
16	4704100172	Lewis	Eliza Starcher	R & R Oil & Gas, LLC	Big Injun (Grnbr)	Oil w/ Gas Show	1987	Abandoned	39.068486	-80.680998
17	4704100377	Lewis	Andrew T Gooden	UNKNOWN	Up Devonian	Storage	2360	Plugged	39.086078	-80.672628
18	4704100873	Lewis	W W Starcher	R & R Oil & Gas, LLC	Greenland Gap Fm	Oil and Gas	3712	Abandoned	39.069791	-80.682301
19	4704101099	Lewis	R G King	Eastern Gas Transmission & Storage, Inc.	Up Devonian	Oil and Gas	2402	Active	39.071037	-80.670053
20	4704101141	Lewis	Andrew Gooden	Eastern Gas Transmission & Storage, Inc.	Gantz	Storage	2486	Plugged	39.082888	-80.675788
21	4704101258	Lewis	G E Lowther	Eastern Gas Transmission & Storage, Inc.	Up Devonian	Dry w/ Gas Show	2640	Plugged	39.088129	-80.674349
22	4704101359	Lewis	T M Bone	Eastern Gas Transmission & Storage, Inc.	Gantz	Storage	2583	Active	39.095626	-80.691152
23	4704101462	Lewis	Eddie & Donald Ross	Eastern Gas Transmission & Storage, Inc.	Gantz	Storage	2360	Plugged	39.083423	-80.680815
24	4704101463	Lewis	Eddie & Donald Ross	Eastern Gas Transmission & Storage, Inc.	Gantz	Storage	2362	Plugged	39.086078	-80.677094
25	4704101464	Lewis	E C Jones	Eastern Gas Transmission & Storage, Inc.	Gantz	Storage	2490	Active	39.087521	-80.678122
26	4704101468	Lewis	O Means	Eastern Gas Transmission & Storage, Inc.	Gantz	Storage	2360	Active	39.085208	-80.689933
27	4704101469	Lewis	C Shaner	Eastern Gas Transmission & Storage, Inc.	Gantz	Storage	2650	Active	39.089559	-80.684352
28	4704101476	Lewis	J W Lowther	Eastern Gas Transmission & Storage, Inc.	Gordon (undiff)	Storage	2898	Active	39.092262	-80.678920
29	4704102575	Lewis	Wm M McCutcheon	Eastern Gas Transmission & Storage, Inc.	UNKNOWN	Observation	-	Active	39.080813	-80.677838
30	4704102818	Lewis	John M Keely et al	Eastern Gas Transmission & Storage, Inc.	UNKNOWN	not available	-	Plugged	39.104931	-80.682123
31	4704102819	Lewis	John Kenney	Eastern Gas Transmission & Storage, Inc.	UDev undf:Ber/LoHURN	Oil	2302	Plugged	39.099275	-80.684727
32	4704102820	Lewis	John M Keely et al	Eastern Gas Transmission & Storage, Inc.	UNKNOWN	Storage	-	Plugged	39.103481	-80.684914
33	4704102821	Lewis	John Kenney	Eastern Gas Transmission & Storage, Inc.	UNKNOWN	Storage	-	Active	39.097825	-80.681935

04/08/2022

34	4704102826	Lewis	Charles Shaner	Eastern Gas Transmission & Storage, Inc.	UNKNOWN	Observation	-	Active	39.091589	-80.686772
35	4704102827	Lewis	Kermit Monypenny	Eastern Gas Transmission & Storage, Inc.	Gantz	Gas	2468	Plugged	39.088805	-80.686763
36	4704102831	Lewis	T M Bode	Eastern Gas Transmission & Storage, Inc.	UNKNOWN	not available	-	Plugged	39.098695	-80.686774
37	4704102832	Lewis	T M Bode	Eastern Gas Transmission & Storage, Inc.	Gantz	Storage	2507	Plugged	39.100000	-80.689939
38	4704102833	Lewis	Leopold Statler	Eastern Gas Transmission & Storage, Inc.	Hampshire Grp	Oil	2308	Plugged	39.097100	-80.683982
39	4704102834	Lewis	Leopold Statler	Eastern Gas Transmission & Storage, Inc.	UNKNOWN	Storage	-	Active	39.094199	-80.683795
40	4704102835	Lewis	Leopold Statler	Eastern Gas Transmission & Storage, Inc.	Gantz	Storage	2415	Plugged	39.096375	-80.680632
41	4704102837	Lewis	Joseph Krenn	Eastern Gas Transmission & Storage, Inc.	UNKNOWN	Storage	-	Active	39.099275	-80.677282
42	4704102839	Lewis	Jim C Harner Company	Eastern Gas Transmission & Storage, Inc.	UNKNOWN	not available	2392	Plugged	39.097245	-80.678027
43	4704102841	Lewis	J R Lowther	Eastern Gas Transmission & Storage, Inc.	Hampshire Grp	Oil	2477	Plugged	39.089704	-80.673745
44	4704102842	Lewis	J R Lowther	Eastern Gas Transmission & Storage, Inc.	Hampshire Grp	Storage	2410	Plugged	39.090139	-80.675606
45	4704102844	Lewis	Wdward/Lois Howlin	Eastern Gas Transmission & Storage, Inc.	UNKNOWN	Storage	-	Active	39.087819	-80.672814
46	4704102845	Lewis	A T Gooden	Eastern Gas Transmission & Storage, Inc.	Berea	Observation	2190	Active	39.083503	-80.677808
47	4704102846	Lewis	A T Gooden	Eastern Gas Transmission & Storage, Inc.	Hampshire Grp	Oil	2385	Plugged	39.084918	-80.674861
48	4704102847	Lewis	A T Gooden	Eastern Gas Transmission & Storage, Inc.	UNKNOWN	Observation	-	Active	39.081708	-80.680453
49	4704102885	Lewis	Dollie Means	Eastern Gas Transmission & Storage, Inc.	UNKNOWN	Observation	2445	Active	39.077912	-80.688442
50	4704102951	Lewis	Smith & Chapman	Eastern Gas Transmission & Storage, Inc.	Big Injun (Grnpr)	Oil and Gas	2318	Active	39.068486	-80.676905
51	4704104482	Lewis	Margaret Hamberry	Eastern Gas Transmission & Storage, Inc.	Hampshire Grp	Storage	2316	Plugged	39.092169	-80.682678
52	4704104485	Lewis	Dolores Hinterer	Eastern Gas Transmission & Storage, Inc.	UNKNOWN	not available	-	Plugged	39.094175	-80.687135
53	4704104704	Lewis	William Dawson Means et al	Eastern Gas Transmission & Storage, Inc.	UNKNOWN	not available	-	Plugged	39.080378	-80.683047
54	4704104738	Lewis	John Keely	Eastern Gas Transmission & Storage, Inc.	Gantz	Oil	2494	Plugged	39.102030	-80.588823
55	4704105153	Lewis	Michael D & Cheryl K Casey	Eastern Gas Transmission & Storage, Inc.	UNKNOWN	not available	-	Plugged	39.087094	-80.675420
56	4704105237	Lewis	John M Keely et al	Eastern Gas Transmission & Storage, Inc.	UNKNOWN	not available	-	Plugged	39.102030	-80.688823
57	4704130083	Lewis	J W Osbourn et al	Hope Natural Gas Company	UNKNOWN	not available	2095	Plugged	39.077332	-80.668162
58	4704130299	Lewis	Conrad Rastle	Hope Natural Gas Company	Hampshire Grp	Gas	2191	Plugged	39.090184	-80.695332

SOURCE: WVGES DATASET (2020) and WVDEP WEBSITE AND FIELD SURVEYS

UPDATED 8/20/2021

04/08/2022

YELLOW DENOTES WELL WITH TVD > 4,500'

GREEN DENOTES SURVEYED WELLS



**HG Energy II Appalachia, LLC**

# **Site Safety Plan**

**1222 Well Pad  
3156 Saint Clara Rd, Alum Bridge  
Doddridge County, WV 26321**

**September 2021: Version 1**

RECEIVED  
Office of Oil and Gas

MAR 4 2022

WV Department of  
Environmental Protection

**For Submission to  
West Virginia Department of Environmental Protection,  
Office of Oil and Gas**

HG Energy II Appalachia, LLC

*SOW*  
*2/23/22*

5260 Dupont Road

Parkersburg, WV 26101

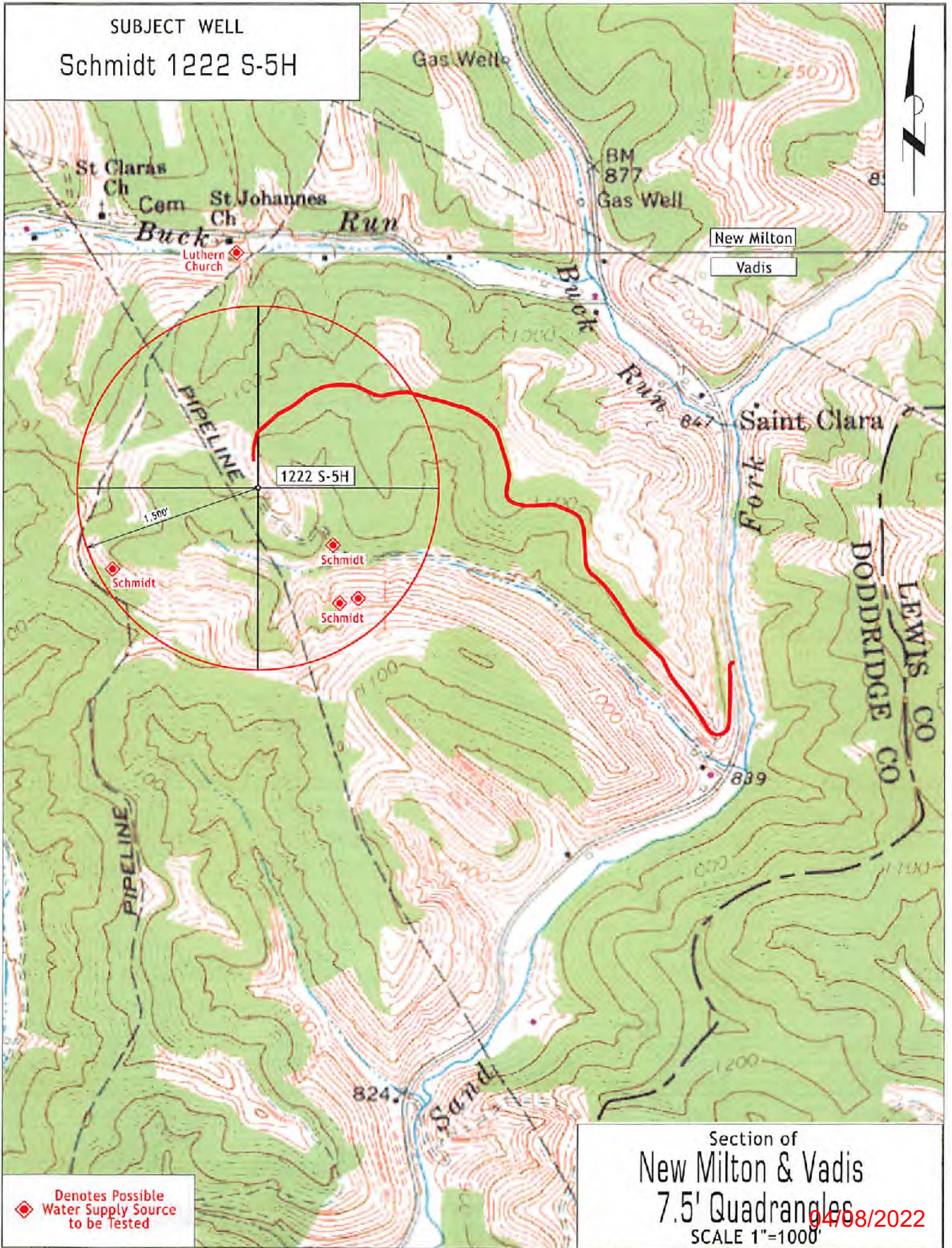
RECEIVED  
Office of Oil and Gas

OCT 20 2021

WV Department of  
Environmental Protection

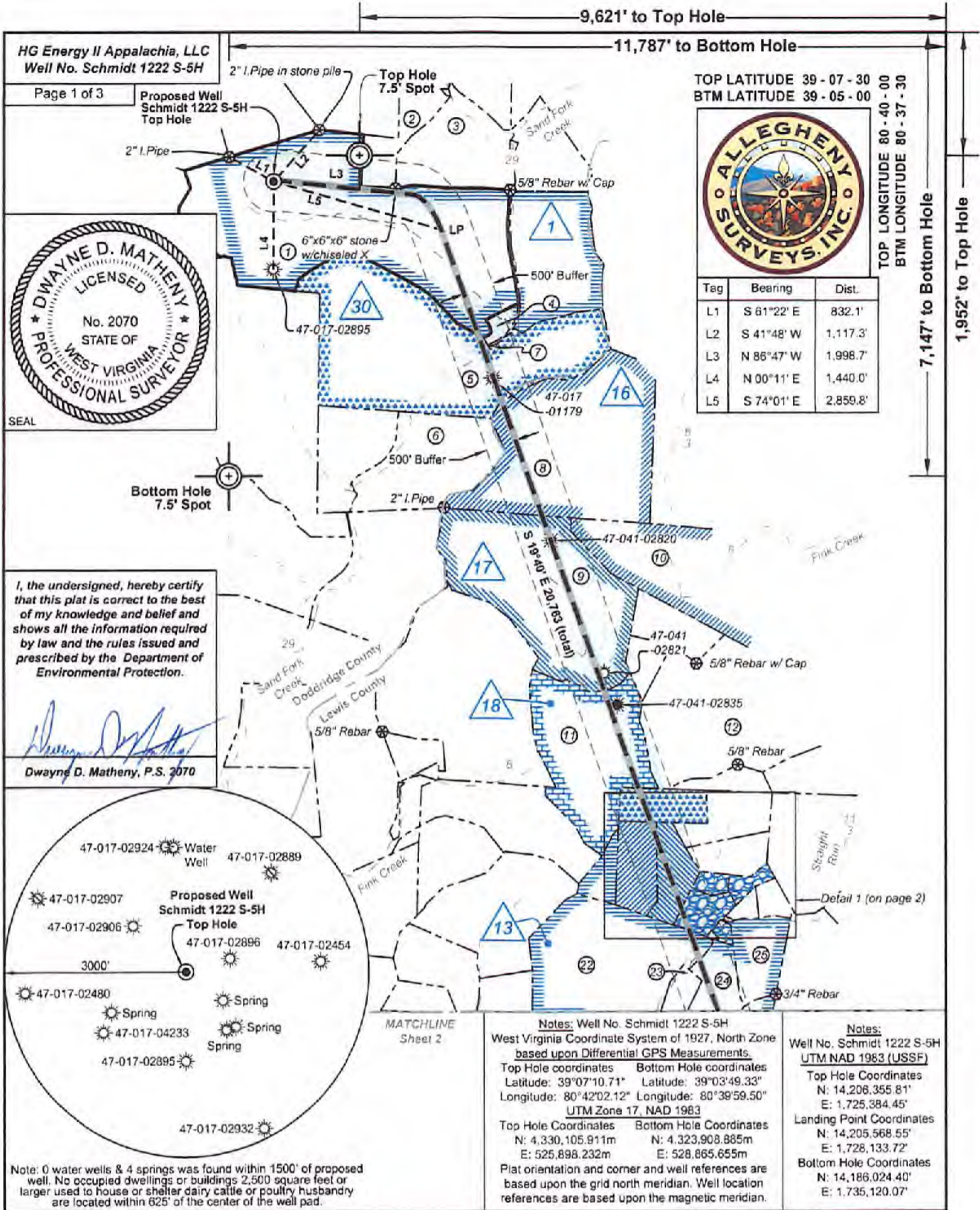
04/08/2022

SUBJECT WELL  
Schmidt 1222 S-5H



◆ Denotes Possible Water Supply Source to be Tested

Section of  
New Milton & Vadis  
7.5' Quadrangles  
9/08/2022  
SCALE 1"=1000'



HG Energy II Appalachia, LLC  
Well No. Schmidt 1222 S-5H

Page 1 of 3

Proposed Well  
Schmidt 1222 S-5H  
Top Hole



TOP LATITUDE 39 - 07 - 30  
BTM LATITUDE 39 - 05 - 00



TOP LONGITUDE 80 - 40 - 00  
BTM LONGITUDE 80 - 37 - 30

Tag	Bearing	Dist.
L1	S 61°22' E	832.1'
L2	S 41°48' W	1,117.3'
L3	N 86°47' W	1,998.7'
L4	N 00°11' E	1,440.0'
L5	S 74°01' E	2,859.8'

I, the undersigned, hereby certify that this plat is correct to the best of my knowledge and belief and shows all the information required by law and the rules issued and prescribed by the Department of Environmental Protection.

*Dwayne D. Matheny*  
Dwayne D. Matheny, P.S. 2070



Note: 0 water wells & 4 springs was found within 1500' of proposed well. No occupied dwellings or buildings 2,500 square feet or larger used to house or shelter dairy cattle or poultry husbandry are located within 625' of the center of the well pad.

Notes: Well No. Schmidt 1222 S-5H  
West Virginia Coordinate System of 1927, North Zone based upon Differential GPS Measurements.  
Top Hole coordinates Latitude: 39°07'10.71" Longitude: 80°42'02.12"  
Bottom Hole coordinates Latitude: 39°03'49.33" Longitude: 80°39'59.50"  
UTM Zone 17, NAD 1983  
Top Hole Coordinates N: 4,330,105.911m E: 525,898.232m  
Bottom Hole Coordinates N: 4,323,908.885m E: 528,865.655m  
Plat orientation and corner and well references are based upon the grid north meridian. Well location references are based upon the magnetic meridian.

Notes:  
Well No. Schmidt 1222 S-5H  
UTM NAD 1983 (USSF)  
Top Hole Coordinates N: 14,206,355.81' E: 1,725,384.45'  
Landing Point Coordinates N: 14,205,568.55' E: 1,728,133.72'  
Bottom Hole Coordinates N: 14,186,024.40' E: 1,735,120.07'

FILE NO: 156-12-FC-21  
DRAWING NO: Schmidt 1222 S-5H Well Plat  
SCALE: 1" = 2000'  
MINIMUM DEGREE OF ACCURACY: Submeter  
PROVEN SOURCE OF ELEVATION: CORS, Bridgeport, WV

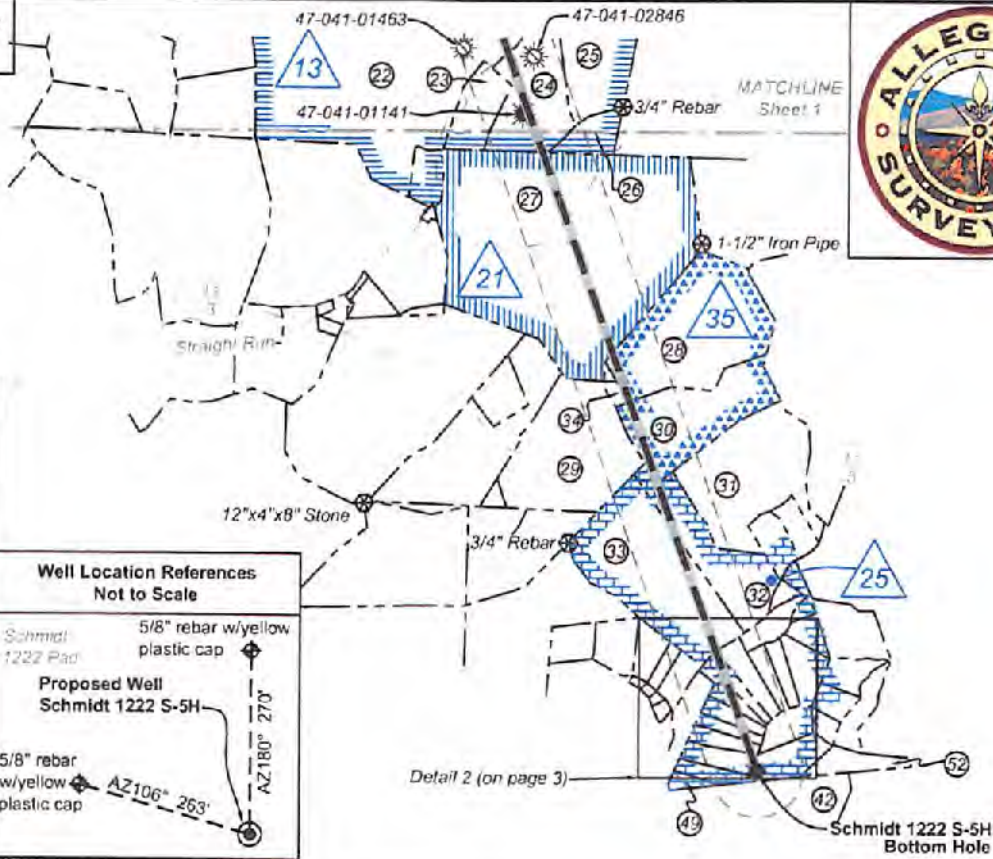
STATE OF WEST VIRGINIA  
DEPARTMENT OF ENVIRONMENTAL PROTECTION  
OIL AND GAS DIVISION

DATE: March 1 2022  
OPERATOR'S WELL NO. Schmidt 1222 S-5H  
API WELL NO. HWA  
47 - 017 - 06924  
STATE COUNTY PERMIT

WELL TYPE:  OIL  GAS  LIQUID INJECTION  WASTE DISPOSAL  
(IF GAS) PRODUCTION:  STORAGE  DEEP  SHALLOW

LOCATION: ELEVATION: 1,111' WATERSHED: Sand Fork of Fink Creek QUADRANGLE: Vadis  
DISTRICT: Cove/Freemans Creek COUNTY: Doddridge/Lewis  
SURFACE OWNER: John A. Schmidt ACREAGE: 237.07  
ROYALTY OWNER: Frona M. Schmidt, et ux, et al LEASE NO: ACREAGE: 289.00  
PROPOSED WORK:  DRILL  CONVERT  DRILL DEEPER  FRACTURE OR STIMULATE  PLUG OFF OLD FORMATION  
 PERFORATE NEW FORMATION  OTHER PHYSICAL CHANGE IN WELL (SPECIFY) 6,962' TVD  
 PLUG AND ABANDON  CLEAN OUT AND REPLUG TARGET FORMATION: Marcellus Shale ESTIMATED DEPTH: 28,736' MD

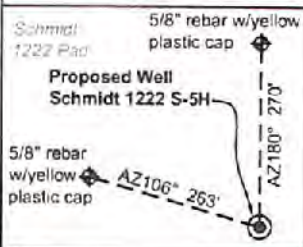
WELL OPERATOR: HG Energy II Appalachia, LLC ADDRESS: 5260 Dupont Road Parkersburg, WV 26101  
DESIGNATED AGENT: Diane C. White ADDRESS: 5260 Dupont Road Parkersburg, WV 26101



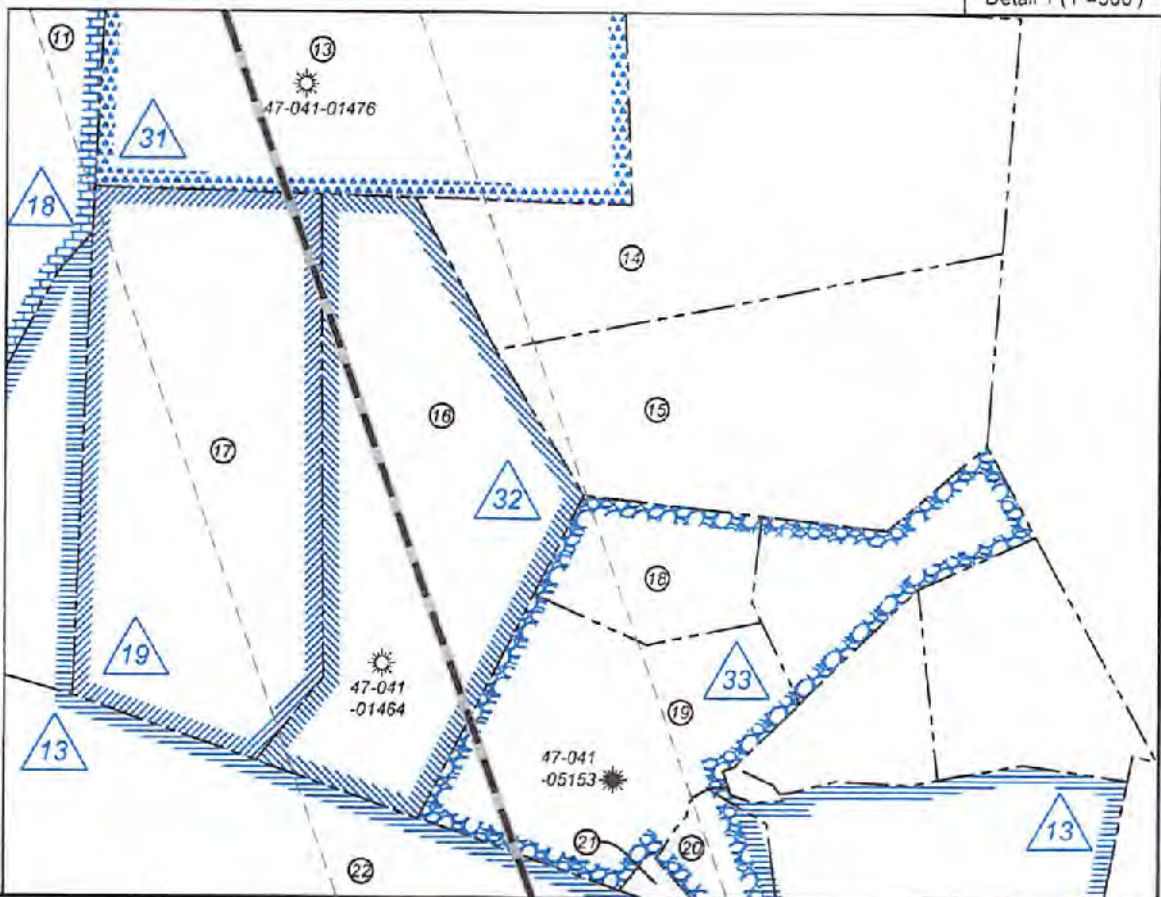
Wellhead Layout (NTS)



Well Location References  
Not to Scale



Detail 1 (1"=500')



FILE NO: 156-12-FC-21

DRAWING NO: Schmidt 1222 S-5H Well Plat

SCALE: 1" = 2000'

MINIMUM DEGREE OF ACCURACY:  
Submeter

PROVEN SOURCE OF ELEVATION:  
CORS, Bridgeport, WV

STATE OF WEST VIRGINIA  
DEPARTMENT OF ENVIRONMENTAL PROTECTION  
OIL AND GAS DIVISION

DATE March 1 20 22

OPERATOR'S WELL NO, Schmidt 1222 S-5H

API WELL NO

47 - 017 - 06124  
STATE COUNTY PERMIT

WELL TYPE:  OIL  GAS  LIQUID INJECTION  WASTE DISPOSAL  
(IF GAS) PRODUCTION:  STORAGE  DEEP  SHALLOW

LOCATION: ELEVATION: 1,111' WATERSHED: Sand Fork of Fink Creek

DISTRICT: Cove/Freemans Creek

SURFACE OWNER: John A. Schmidt

ROYALTY OWNER: Frona M. Schmidt, et ux, et al

PROPOSED WORK:  DRILL  CONVERT  DRILL DEEPER  FRACTURE OR STIMULATE  PLUG OFF OLD FORMATION  
 PERFORATE NEW FORMATION  OTHER PHYSICAL CHANGE IN WELL (SPECIFY)

PLUG AND ABANDON  CLEAN OUT AND REPLUG TARGET FORMATION: Marcellus Shale ESTIMATED DEPTH: 6,962' TVD 28,736' MD

WELL OPERATOR: HG Energy II Appalachia, LLC

ADDRESS: 5260 Dupont Road  
Parkersburg, WV 26101

DESIGNATED AGENT: Diane C. White

ADDRESS: 5260 Dupont Road  
Parkersburg, WV 26101

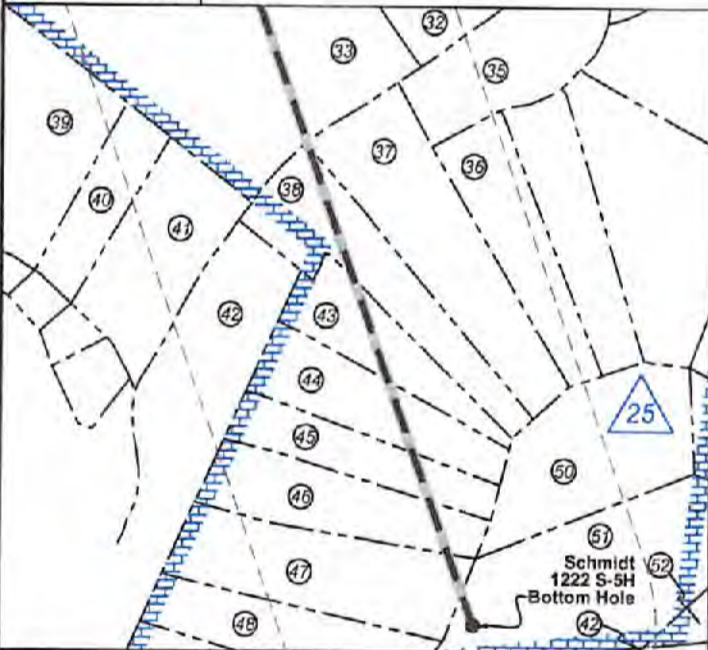
04/08/2022



ID	Lease
1	Frona M. Schmidt, et vir
13	A.T. Gooden, et ux
16	HG Energy II Appalachia, LLC
17	HG Energy II Appalachia, LLC
18	HG Energy II Appalachia, LLC
19	HG Energy II Appalachia, LLC
21	W.D. McCutchan, et al
25	R.G. King, et al
30	Glenn G. Rastle, et al
31	J.W. & Ida E. Lowther
32	HG Energy II Appalachia, LLC
33	HG Energy II Appalachia, LLC
35	L.I. Osbourn

Legend	
	Proposed gas well
	Well Reference, as noted
	Monument, as noted
	Existing Well, as noted
	Existing Plugged Well, as noted
	Digitized Well, as noted
	Creek or Drain
	Existing Road
	Surface boundary (approx.)
	Adjoinder surface tracts (approx.)
	County Line (approx.)

Detail 3 (1"=500')



Doddridge Co. - Cove Dist.				
No.	TM / Par	Owner	Bk / Pg	Ac.
1	10 / 18.1	John A. Schmidt	281 / 622	237.07
2	10 / 9	Forest G. & William S. Wysong, Jr.	W98 / 627	27.00
3	10 / 10	Donald & Terri Riffe	294 / 37	48.92
4	10 / 20	John A. Schmidt	281 / 627	4.17
5	10 / 19	Marilyn Barns & Carolyn Bass	W28 / 552	175.30
6	14 / 2.3	John W. & Jennie Lacy	216 / 509	63.04
7	10 / 22.1	Marilyn Barns, et al	W28 / 552	0.30
Lewis Co. - Freemans Creek Dist.				
No.	TM / Par	Owner	Bk / Pg	Ac.
8	2C / 5	Martin A. Keely, Jr., et al	706 / 573	135.00
9	2D / 1	Martin A. Keely, Jr., et al	716 / 520	132.50
10	2D / 48	John M. Keely, et al	541 / 127	81.00
11	2D / 4	Margaret Hamberry Estate	AP 150 / 46	85.50
12	2D / 3	HFP, LLC	641 / 576	131.85
13	2D / 27	M.P. & D.M. Davidovich, et al	539 / 131	17.50
14	2D / 26	M.P. & D.M. Davidovich, et al	539 / 131	22.50
15	2D / 25	M.P. & D.M. Davidovich, et al	539 / 131	16.00
16	2D / 23	M.P. & D.M. Davidovich, et al	539 / 131	20.00
17	2D / 24	Michael Parker	720 / 817	22.25
18	2D / 21	M.P. & D.M. Davidovich, et al	539 / 131	4.00
19	2D / 20	M.P. & D.M. Davidovich, et al	539 / 131	11.64
20	2D / 16	Michael T. & Joan C. Parker	538 / 403	1.96
21	2D / 15	Michael T. & Joan C. Parker	538 / 403	0.36
22	2D / 13	Francis L. & Sharon Hertlaub	639 / 89	104.34
23	2D / 12	L.G. & G.R. Lunsford	700 / 74	9.12
24	2D / 14	Michael T. & Joan C. Parker	538 / 403	21.40
25	2D / 14.1	Earl R. Oney	668 / 318	23.85
26	2D / 11	Arthur A. Ruble	544 / 536	5.50
27	2E / 39	Carl G. White, III, et al	544 / 734	126.50
28	2E / 40	Kevin Finneyrock	620 / 774	40.00
29	2E / 13	Richard B. Toothman, Jr.	760 / 608	36.75
30	2E / 36	Kevin Finneyrock	620 / 774	25.00
31	2E / 35	Kevin Finneyrock	620 / 774	40.00
32	2E / 33	Kevin Finneyrock	620 / 774	19.36
33	2E / 32	Roberta J. Friedmann	570 / 153	42.70
34	2E / 34	Kevin Finneyrock	620 / 774	1.00
35	2E / 31.4	Jeri L. Pospesch	FR29 / 652	3.87
36	2E / 31.8	Frankie Osbourne	646 / 715	2.62
37	2E / 31.9	Matthew A. & Beth A. Pennington	724 / 284	4.54
38	2E / 31.10	Matthew A. & Beth A. Pennington	724 / 284	3.26
39	2E / 29.20	John & Donna Ramsey	600 / 435	3.69
40	2E / 29.19	John & Donna Ramsey	600 / 435	1.83
41	2E / 29.17	Marjone Fulcher	525 / 507	3.80
42	2E / 29	Joseph M. Turner	W1 / 77	52.11
43	2E / 31.11	Matthew A. & Beth A. Pennington	687 / 291	2.06
44	2E / 31.12	Matthew A. & Beth A. Pennington	687 / 291	2.53
45	2E / 31.13	Matthew A. & Beth A. Pennington	687 / 291	2.05
46	2E / 31.14	Matthew A. & Beth A. Pennington	687 / 291	2.73
47	2E / 31.15	Matthew A. & Beth A. Pennington	687 / 291	2.73
48	2E / 31.16	Matthew A. & Beth A. Pennington	687 / 291	2.64
49	2E / 31.17	Matthew A. & Beth A. Pennington	687 / 291	1.38
50	2E / 31.21	Jeri L. Pospesch	670 / 613	4.09
51	2E / 31.22	Jeri L. Pospesch	670 / 613	6.15
52	2E / 31.23	Jeri L. Pospesch	670 / 613	4.74

FILE NO: 156-12-FC-21  
DRAWING NO: Schmidt 1222 S-5H Well Plat  
SCALE: 1" = 2000'  
MINIMUM DEGREE OF ACCURACY:  
Submeter  
PROVEN SOURCE OF ELEVATION:  
CORS, Bridgeport, WV

STATE OF WEST VIRGINIA  
DEPARTMENT OF ENVIRONMENTAL PROTECTION  
OIL AND GAS DIVISION

DATE: March 1 2022  
OPERATOR'S WELL NO. Schmidt 1222 S-5H  
API WELL NO  
47 - 017 - 06924  
STATE COUNTY PERMIT

WELL TYPE:  OIL  GAS  LIQUID INJECTION  WASTE DISPOSAL  
(IF GAS) PRODUCTION:  STORAGE  DEEP  SHALLOW

LOCATION: ELEVATION: 1,111' WATERSHED: Sand Fork of Fink Creek

DISTRICT: Cove/Freemans Creek

SURFACE OWNER: John A. Schmidt

ROYALTY OWNER: Frona M. Schmidt, et ux, et al

PROPOSED WORK:  DRILL  CONVERT  DRILL DEEPER  FRACTURE OR STIMULATE  PLUG OFF OLD FORMATION  
 PERFORATE NEW FORMATION  OTHER PHYSICAL CHANGE IN WELL (SPECIFY) \_\_\_\_\_

PLUG AND ABANDON  CLEAN OUT AND REPLUG TARGET FORMATION: Marcellus Shale ESTIMATED DEPTH: 6,962' TVD 28,736' MD

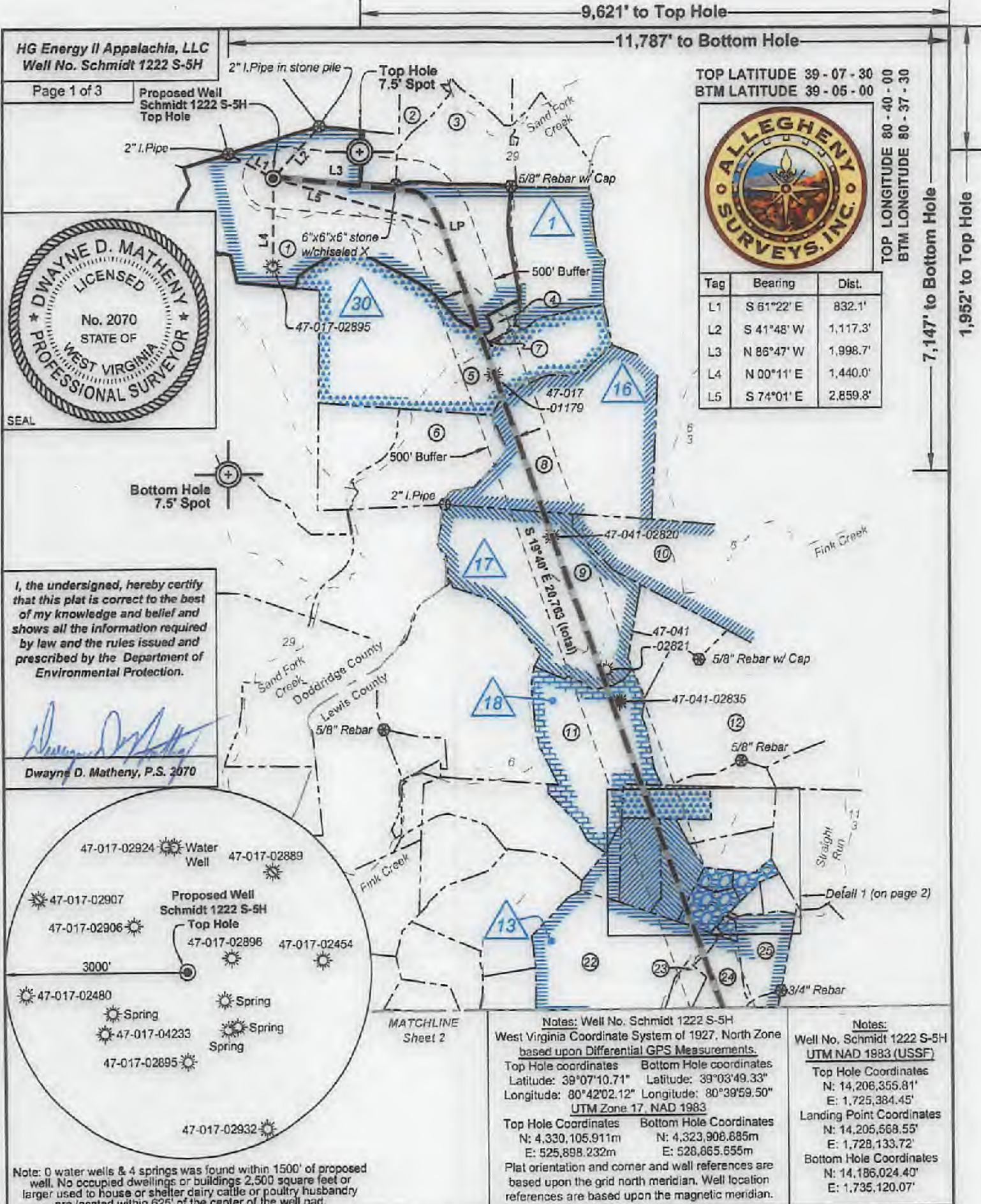
WELL OPERATOR: HG Energy II Appalachia, LLC

DESIGNATED AGENT: Diane C. White

ADDRESS: 5260 Dupont Road  
Parkersburg, WV 26101

ADDRESS: 5260 Dupont Road  
Parkersburg, WV 26101

04/08/2022



TOP LATITUDE 39 - 07 - 30  
BTM LATITUDE 39 - 05 - 00

TOP LONGITUDE 80 - 40 - 00  
BTM LONGITUDE 80 - 37 - 30

Tag	Bearing	Dist.
L1	S 61°22' E	832.1'
L2	S 41°48' W	1,117.3'
L3	N 86°47' W	1,998.7'
L4	N 00°11' E	1,440.0'
L5	S 74°01' E	2,859.8'

HG Energy II Appalachia, LLC  
Well No. Schmidt 1222 S-5H

Page 1 of 3

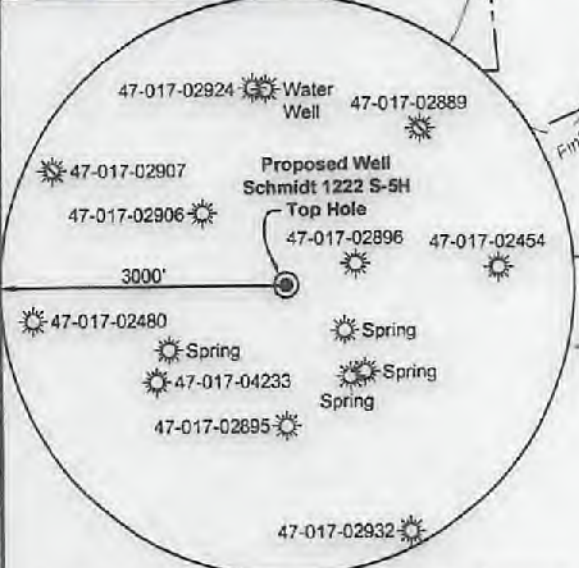
Proposed Well  
Schmidt 1222 S-5H  
Top Hole



SEAL

I, the undersigned, hereby certify that this plat is correct to the best of my knowledge and belief and shows all the information required by law and the rules issued and prescribed by the Department of Environmental Protection.

*Dwayne D. Matheny*  
Dwayne D. Matheny, P.S. 2070



Note: 0 water wells & 4 springs was found within 1500' of proposed well. No occupied dwellings or buildings 2,500 square feet or larger used to house or shelter dairy cattle or poultry husbandry are located within 625' of the center of the well pad.

FILE NO: 156-12-FC-21  
DRAWING NO: Schmidt 1222 S-5H Well Plat  
SCALE: 1" = 2000'  
MINIMUM DEGREE OF ACCURACY: Submeter  
PROVEN SOURCE OF ELEVATION: CORS, Bridgeport, WV

**STATE OF WEST VIRGINIA**  
DEPARTMENT OF ENVIRONMENTAL PROTECTION  
**OIL AND GAS DIVISION**

DATE: March 1 2022  
OPERATOR'S WELL NO. Schmidt 1222 S-5H  
API WELL NO. H44  
47 - 017 - 06924  
STATE COUNTY PERMIT

WELL TYPE:  OIL  GAS  LIQUID INJECTION  WASTE DISPOSAL  
(IF GAS) PRODUCTION:  STORAGE  DEEP  SHALLOW

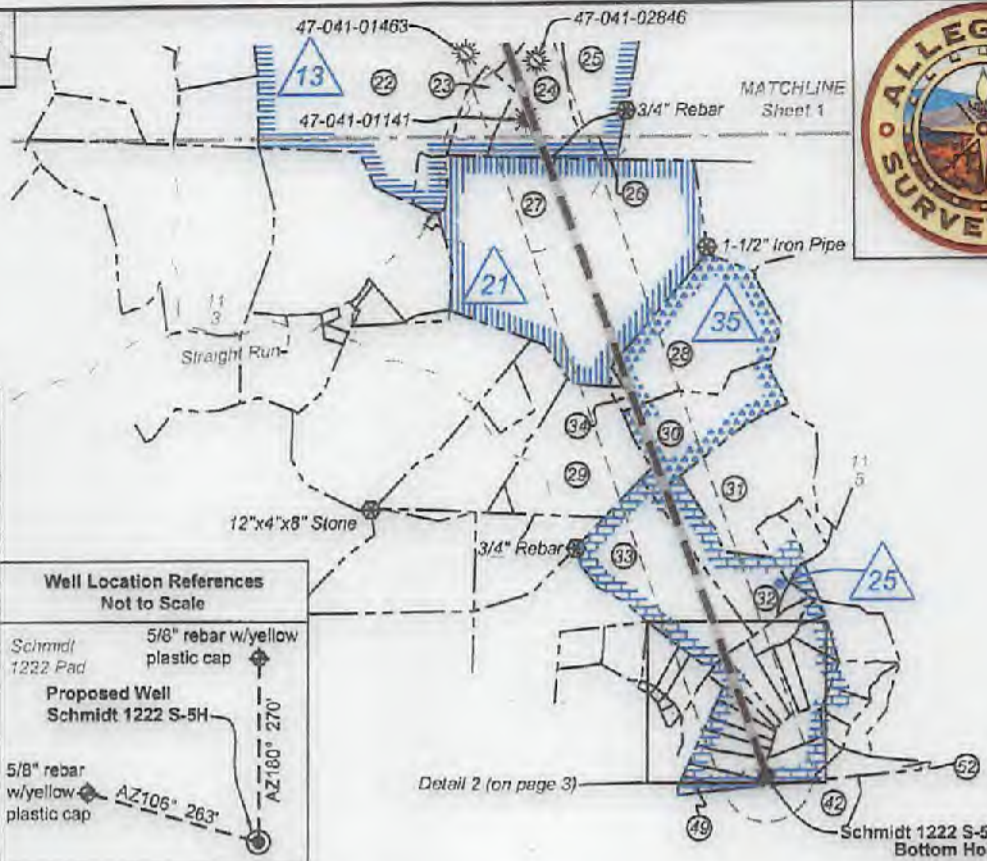
LOCATION: ELEVATION: 1,111' WATERSHED: Sand Fork of Fink Creek QUADRANGLE: Vadis  
DISTRICT: Cove/Freemans Creek COUNTY: Doddridge/Lewis  
SURFACE OWNER: John A. Schmidt ACREAGE: 237.07  
ROYALTY OWNER: Frona M. Schmidt, et ux, et al LEASE NO: \_\_\_\_\_ ACREAGE: 289.00

PROPOSED WORK:  DRILL  CONVERT  DRILL DEEPER  FRACTURE OR STIMULATE  PLUG OFF OLD FORMATION  
 PERFORATE NEW FORMATION  OTHER PHYSICAL CHANGE IN WELL (SPECIFY) \_\_\_\_\_

PLUG AND ABANDON  CLEAN OUT AND REPLUG TARGET FORMATION: Marcellus Shale ESTIMATED DEPTH: 28,736' MD 6,962' TVD

WELL OPERATOR: HG Energy II Appalachia, LLC DESIGNATED AGENT: Diane C. White  
ADDRESS: 5260 Dupont Road ADDRESS: 5260 Dupont Road  
Parkersburg, WV 26101 Parkersburg, WV 26101

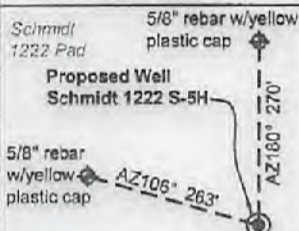
04/08/2022



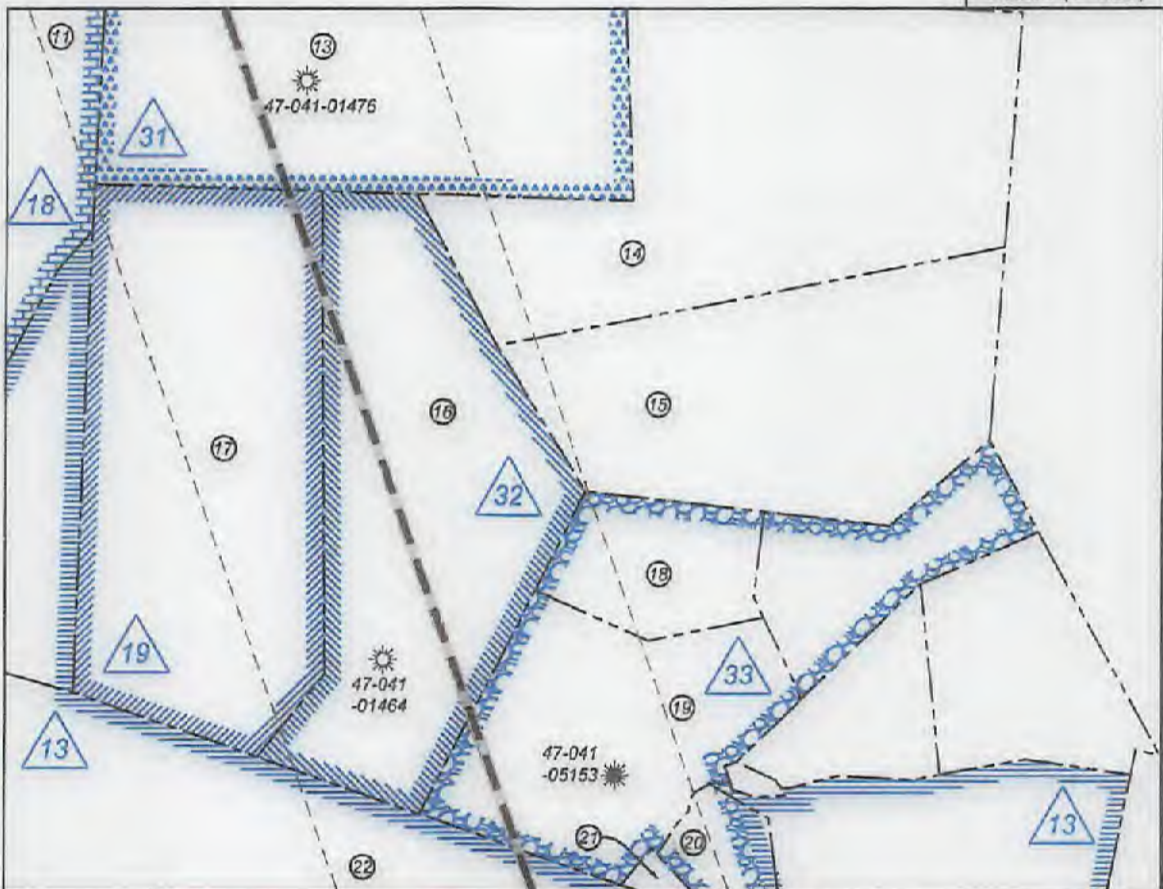
Wellhead Layout (NTS)



Well Location References  
Not to Scale



Detail 1 (1"=500')



FILE NO: 156-12-FC-21  
DRAWING NO: Schmidt 1222 S-5H Well Plat  
SCALE: 1" = 2000'  
MINIMUM DEGREE OF ACCURACY:  
Submeter  
PROVEN SOURCE OF ELEVATION:  
CORS, Bridgeport, WV

**STATE OF WEST VIRGINIA**  
DEPARTMENT OF ENVIRONMENTAL PROTECTION  
**OIL AND GAS DIVISION**

DATE: March 1 2022  
OPERATOR'S WELL NO. Schmidt 1222 S-5H  
API WELL NO  
47 - 017 - 0124  
STATE COUNTY PERMIT

WELL TYPE:  OIL  GAS  LIQUID INJECTION  WASTE DISPOSAL  
(IF GAS) PRODUCTION:  STORAGE  DEEP  SHALLOW

LOCATION: ELEVATION: 1,111' WATERSHED: Sand Fork of Fink Creek

QUADRANGLE: Vadis

DISTRICT: Cove/Freemans Creek

COUNTY: Doddridge/Lewis

SURFACE OWNER: John A. Schmidt

ACREAGE: 2370 **04/08/2022**

ROYALTY OWNER: Frona M. Schmidt, et ux, et al

LEASE NO: \_\_\_\_\_ ACREAGE: 289.00

PROPOSED WORK:  DRILL  CONVERT  DRILL DEEPER  FRACTURE OR STIMULATE  PLUG OFF OLD FORMATION  
 PERFORATE NEW FORMATION  OTHER PHYSICAL CHANGE IN WELL (SPECIFY) \_\_\_\_\_ 6,962' TVD

PLUG AND ABANDON  CLEAN OUT AND REPLUG TARGET FORMATION: Marcellus Shale ESTIMATED DEPTH: 28,736' MD

WELL OPERATOR: HG Energy II Appalachia, LLC  
ADDRESS: 5280 Dupont Road  
Parkersburg, WV 26101

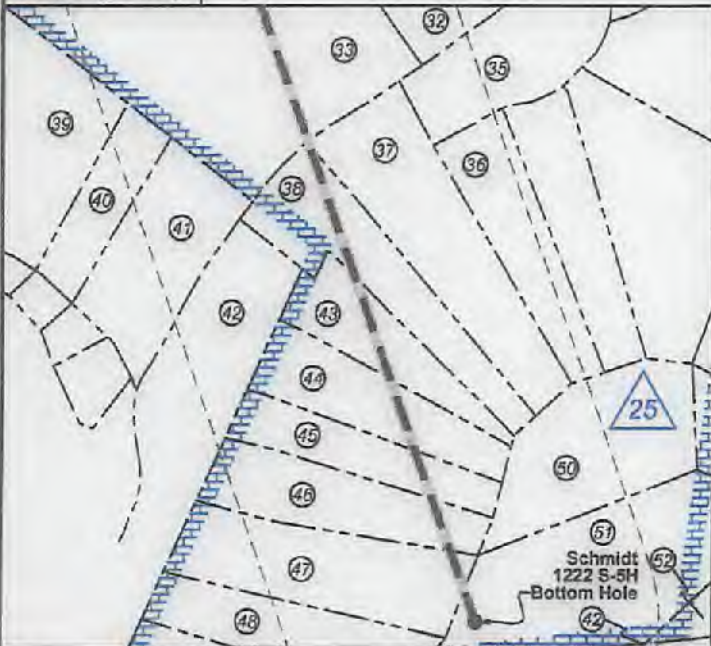
DESIGNATED AGENT: Diane C. White  
ADDRESS: 5280 Dupont Road  
Parkersburg, WV 26101



ID	Lease
1	Frona M. Schmidt, et ux
13	A.T. Gooden, et ux
16	HG Energy II Appalachia, LLC
17	HG Energy II Appalachia, LLC
18	HG Energy II Appalachia, LLC
19	HG Energy II Appalachia, LLC
21	W.D. McCutchan, et al
25	R.G. King, et al
30	Glenn G. Rastle, et al
31	J.W. & Ida E. Lowther
32	HG Energy II Appalachia, LLC
33	HG Energy II Appalachia, LLC
35	L.I. Osbourn

Legend	
	Proposed gas well
	Well Reference, as noted
	Monument, as noted
	Existing Well, as noted
	Existing Plugged Well, as noted
	Digitized Well, as noted
	Creek or Drain
	Existing Road
	Surface boundary (approx.)
	Adjoiner surface tracts (approx.)
	County Line (approx.)

Detail 3 (1"=500')



Doddridge Co. - Cove Dist.				
No.	TM / Par	Owner	Bk / Pg	Ac.
1	10 / 18.1	John A. Schmidt	281 / 622	237.07
2	10 / 9	Forest G. & William S. Wysong, Jr.	W98 / 627	27.00
3	10 / 10	Donald & Terri Riffe	294 / 37	48.92
4	10 / 20	John A. Schmidt	281 / 627	4.17
5	10 / 19	Marilyn Barns & Carolyn Bass	W28 / 552	175.30
6	14 / 2.3	John W. & Jennie Lacy	216 / 509	63.04
7	10 / 22.1	Marilyn Barns, et al	W28 / 552	0.30

Lewis Co. - Freemans Creek Dist.				
No.	TM / Par	Owner	Bk / Pg	Ac.
8	2C / 5	Martin A. Keely, Jr., et al	706 / 573	135.00
9	2D / 1	Martin A. Keely, Jr., et al	716 / 520	132.50
10	2D / 48	John M. Keely, et al	541 / 127	81.00
11	2D / 4	Margaret Hamberry Estate	AP 150 / 48	85.50
12	2D / 3	HFP, LLC	641 / 576	131.85
13	2D / 27	M.P. & D.M. Davidovich, et al	539 / 131	17.50
14	2D / 26	M.P. & D.M. Davidovich, et al	539 / 131	22.50
15	2D / 25	M.P. & D.M. Davidovich, et al	539 / 131	16.00
16	2D / 23	M.P. & D.M. Davidovich, et al	539 / 131	20.00
17	2D / 24	Michael Parker	720 / 817	22.25
18	2D / 21	M.P. & D.M. Davidovich, et al	539 / 131	4.00
19	2D / 20	M.P. & D.M. Davidovich, et al	539 / 131	11.64
20	2D / 16	Michael T. & Joan C. Parker	538 / 403	1.96
21	2D / 15	Michael T. & Joan C. Parker	538 / 403	0.36
22	2D / 13	Francis L. & Sharon Hartlaub	639 / 99	104.34
23	2D / 12	L.G. & G.R. Lunsford	700 / 74	9.12
24	2D / 14	Michael T. & Joan C. Parker	538 / 403	21.40
25	2D / 14.1	Earl R. Oney	668 / 318	23.86
26	2D / 11	Arthur A. Ruble	544 / 536	5.50
27	2E / 39	Carl G. White, III, et al	544 / 734	126.50
28	2E / 40	Kevin Finneyfrock	620 / 774	40.00
29	2E / 13	Richard B. Toothman, Jr.	760 / 608	36.75
30	2E / 36	Kevin Finneyfrock	620 / 774	25.00
31	2E / 35	Kevin Finneyfrock	620 / 774	40.00
32	2E / 33	Kevin Finneyfrock	620 / 774	19.36
33	2E / 32	Roberta J. Friedmann	570 / 153	42.70
34	2E / 34	Kevin Finneyfrock	620 / 774	1.00
35	2E / 31.4	Jeri L. Pospech	FR29 / 652	3.87
38	2E / 31.8	Frankie Osbourne	646 / 715	2.62
37	2E / 31.9	Matthew A. & Beth A. Pennington	724 / 284	4.54
38	2E / 31.10	Matthew A. & Beth A. Pennington	724 / 284	3.26
39	2E / 29.20	John & Donna Ramsey	600 / 435	3.69
40	2E / 29.19	John & Donna Ramsey	600 / 435	1.63
41	2E / 29.17	Marjorie Futcher	525 / 507	3.60
42	2E / 29	Joseph M. Turner	W1 / 77	52.11
43	2E / 31.11	Matthew A. & Beth A. Pennington	687 / 291	2.06
44	2E / 31.12	Matthew A. & Beth A. Pennington	687 / 291	2.53
45	2E / 31.13	Matthew A. & Beth A. Pennington	687 / 291	2.05
46	2E / 31.14	Matthew A. & Beth A. Pennington	687 / 291	2.73
47	2E / 31.15	Matthew A. & Beth A. Pennington	687 / 291	2.73
48	2E / 31.16	Matthew A. & Beth A. Pennington	687 / 291	2.64
49	2E / 31.17	Matthew A. & Beth A. Pennington	687 / 291	1.38
50	2E / 31.21	Jeri L. Pospech	670 / 613	4.09
51	2E / 31.22	Jeri L. Pospech	670 / 613	6.15
52	2E / 31.23	Jeri L. Pospech	670 / 613	4.74

FILE NO: 156-12-FC-21  
DRAWING NO: Schmidt 1222 S-5H Well Plat  
SCALE: 1" = 2000'  
MINIMUM DEGREE OF ACCURACY: Submeter  
PROVEN SOURCE OF ELEVATION: CORS, Bridgeport, WV

**STATE OF WEST VIRGINIA**  
DEPARTMENT OF ENVIRONMENTAL PROTECTION  
**OIL AND GAS DIVISION**

DATE: March 1 2022  
OPERATOR'S WELL NO. Schmidt 1222 S-5H  
API WELL NO  
47 - 017 - 06924  
STATE COUNTY PERMIT

WELL TYPE:  OIL  GAS  LIQUID INJECTION  WASTE DISPOSAL  
(IF GAS) PRODUCTION:  STORAGE  DEEP  SHALLOW

LOCATION: ELEVATION: 1,111' WATERSHED: Sand Fork of Fink Creek

QUADRANGLE: Vadis

DISTRICT: Cove/Freemans Creek

COUNTY: Doddridge/Lewis

SURFACE OWNER: John A. Schmidt

ACREAGE: 237.07

ROYALTY OWNER: Frona M. Schmidt, et ux, et al

LEASE NO: \_\_\_\_\_ ACREAGE: 289.00

PROPOSED WORK:  DRILL  CONVERT  DRILL DEEPER  FRACTURE OR STIMULATE  PLUG OFF OLD FORMATION  
 PERFORATE NEW FORMATION  OTHER PHYSICAL CHANGE IN WELL (SPECIFY) \_\_\_\_\_

PLUG AND ABANDON  CLEAN OUT AND REPLUG TARGET FORMATION: Marcellus Shale ESTIMATED DEPTH: 6,962' TVD 26,736' MD

WELL OPERATOR: HG Energy II Appalachia, LLC

DESIGNATED AGENT: Diane C. White

ADDRESS: 5260 Dupont Road

ADDRESS: 5260 Dupont Road

Parkersburg, WV 26101

Parkersburg, WV 26101

04/08/2022



**INFORMATION SUPPLIED UNDER WEST VIRGINIA CODE  
Chapter 22, Article 6A, Section 5(a)(5)  
IN LIEU OF FILING LEASE(S) AND OTHER CONTINUING CONTRACT(S)**

Under the oath required to make the verification on page 1 of this Notice and Application, I depose and say that I am the person who signed the Notice and Application for the Applicant, and that –

- (1) the tract of land is the same tract described in this Application, partly or wholly depicted in the accompanying plat, and described in the Construction and Reclamation Plan;
- (2) the parties and recordation data (if recorded) for lease(s) or other continuing contract(s) by which the Applicant claims the right to extract, produce or market the oil or gas are as follows:

Lease Name or Number	Grantor, Lessor, etc.	Grantee, Lessee, etc.	Royalty	Book/Page
----------------------	-----------------------	-----------------------	---------	-----------

\*\*See Attached Sheets\*\*

**Acknowledgement of Possible Permitting/Approval  
In Addition to the Office of Oil and Gas**

The permit applicant for the proposed well work addressed in this application hereby acknowledges the possibility of the need for permits and/or approvals from local, state, or federal entities in addition to the DEP, Office of Oil and Gas, including but not limited to the following:

- WV Division of Water and Waste Management
- WV Division of Natural Resources WV Division of Highways
- U.S. Army Corps of Engineers
- U.S. Fish and Wildlife Service
- County Floodplain Coordinator

The applicant further acknowledges that any Office of Oil and Gas permit in no way overrides, replaces, or nullifies the need for other permits/approvals that may be necessary and further affirms that all needed permits/approvals should be acquired from the appropriate authority before the affected activity is initiated.

RECEIVED  
Office of Oil and Gas  
MAR 4 2022

Well Operator: HG Energy II Appalachia, LLC

By: Diane White *Diane White*

Its: Accountant

WV Department of  
Environmental Protection

**HG Energy II Appalachia, LLC - Schmidt 1222 S-5H Lease Chain**

1222S Tract	LEGACY LEASE NUMBER	TAX MAP	LEASE NUMBER	GRANTOR/LESSOR	GRANTEE/LESSEE	ROYALTY	DEED BOOK	PAGE
1	FK054795	02-0010-0018-0000 02-0010-0018-0001	Q100676000	FRONA SCHMIDT AND E. A. SCHMIDT, HER HUSBAND	HOPE NATURAL GAS COMPANY	NOT LESS THAN 1/8	54	167
				HOPE NATURAL GAS COMPANY	CONSOLIDATED GAS SUPPLY CORPORATION	CONFIRMATORY DEED	143	345
				CONSOLIDATED GAS SUPPLY CORPORATION	CONSOLIDATED GAS TRANSMISSION CORPORATION	ASSIGNMENT	135	583
				CONSOLIDATED GAS TRANSMISSION CORPORATION	CNG TRANSMISSION CORPORATION	MERGER/NAME CHANGE	WVSOS	
				CNG TRANSMISSION CORPORATION	DOMINION TRANSMISSION, INC.	MERGER/NAME CHANGE	WVSOS	
				DOMINION TRANSMISSION, INC.	CNX GAS COMPANY LLC	MEMORANDUM OF FARMOUT AGREEMENT	323	187
				CNX GAS COMPANY LLC	NOBLE ENERGY, INC.	LIMITED PARTIAL ASSIGNMENT (50%)	337	446
				DOMINION TRANSMISSION, INC.	CNX GAS COMPANY LLC AND NOBLE ENERGY, INC.	PARTIAL ASSIGNMENT (32%)	424	234
				CNX GAS COMPANY LLC	NOBLE ENERGY, INC.	ASSIGNMENT	377	212
				NOBLE ENERGY, INC.	HG ENERGY II APPALACHIA, LLC	ASSIGNMENT	449	364
				DOMINON TRANSMISSION, INC.	DOMINION ENERGY TRANSMISSION, INC.	MERGER/NAME CHANGE	WVSOS	
				DOMINION ENERGY TRANSMISSION, INC.	HG ENERGY II APPALACHIA, LLC	SECOND AMENDMENT TO MEMORANDUM OF FARMOUT AGREEMENT	454	483
				DOMINION ENERGY TRANSMISSION, INC.	HG ENERGY II APPALACHIA, LLC	THIRD AMENDMENT TO MEMORANDUM OF FARMOUT AGREEMENT	475	576
DOMINION ENERGY TRANSMISSION, INC.	HG ENERGY II APPALACHIA, LLC	ASSIGNMENT (68%)	479	1				
30	FK064894	02-0010-0019-0000	Q100708000	GLENN G. RASTLE AND NINA RASTLE, HIS WIFE; EDNA KRENN AND HENRY KRENN JR., HER HUSBAND; JOSEPH C. WOOFER; AND ALFRED J. WOOFER AND RUTH WOOFER, HIS WIFE	HOPE NATURAL GAS COMPANY	NOT LESS THAN 1/8	58	81
				HOPE NATURAL GAS COMPANY	CONSOLIDATED GAS SUPPLY CORPORATION	CONFIRMATORY DEED	143	345
				CONSOLIDATED GAS SUPPLY CORPORATION	CONSOLIDATED GAS TRANSMISSION CORPORATION	ASSIGNMENT	135	583
				CONSOLIDATED GAS TRANSMISSION CORPORATION	CNG TRANSMISSION CORPORATION	MERGER/NAME CHANGE	WVSOS	
				CNG TRANSMISSION CORPORATION	DOMINION TRANSMISSION, INC.	MERGER/NAME CHANGE	WVSOS	
				DOMINION TRANSMISSION, INC.	CNX GAS COMPANY LLC	MEMORANDUM OF FARMOUT AGREEMENT	323	187
				CNX GAS COMPANY LLC	NOBLE ENERGY, INC.	LIMITED PARTIAL ASSIGNMENT (50%)	337	446
				JOHN ANCIL SCHMIDT	CNX GAS COMPANY LLC	NOT LESS THAN 1/8	417	711
				DOMINION TRANSMISSION, INC.	CNX GAS COMPANY LLC AND NOBLE ENERGY, INC.	PARTIAL ASSIGNMENT (32%)	424	234
				CNX GAS COMPANY LLC	NOBLE ENERGY, INC.	ASSIGNMENT	377	212
				NOBLE ENERGY, INC.	HG ENERGY II APPALACHIA, LLC	ASSIGNMENT	449	390
				DOMINON TRANSMISSION, INC.	DOMINION ENERGY TRANSMISSION, INC.	MERGER/NAME CHANGE	WVSOS	
				DOMINION ENERGY TRANSMISSION, INC.	HG ENERGY II APPALACHIA, LLC	SECOND AMENDMENT TO MEMORANDUM OF FARMOUT AGREEMENT	454	483
DOMINION ENERGY TRANSMISSION, INC.	HG ENERGY II APPALACHIA, LLC	THIRD AMENDMENT TO MEMORANDUM OF FARMOUT AGREEMENT	475	576				
DOMINION ENERGY TRANSMISSION, INC.	HG ENERGY II APPALACHIA, LLC	ASSIGNMENT (68%)	479	1				
16	FK054823 FEE FK079812 FEE	03-002C-0005-0000 03-002C-0048-0000 03-002D-0002-0000	FK054823 FEE FK079812 FEE	DOMINION ENERGY TRANSMISSION, INC.	HG ENERGY II APPALACHIA, LLC	MINERAL DEED	740	746
2	FK054802 FK087531 FEE	02-0014-0002-0000 02-0014-0002-0001 02-0014-0002-0002 02-0014-0002-0003	Q100902000	LEOPOLD KRENN AND THERESIA KRENN, HIS WIFE	SOUTH PENN OIL COMPANY	NOT LESS THAN 1/8	23	157
				SOUTH PENN OIL COMPANY	SOUTH PENN NATURAL GAS CO	ASSIGNMENT	53	162
				SOUTH PENN NATURAL GAS CO	HOPE NATURAL GAS COMPANY	ASSIGNMENT	54	178
				HOPE NATURAL GAS COMPANY	CONSOLIDATED GAS SUPPLY CORPORATION	CONFIRMATORY DEED	143	345
				CONSOLIDATED GAS SUPPLY CORPORATION	CONSOLIDATED GAS TRANSMISSION CORPORATION	ASSIGNMENT	135	583
				CONSOLIDATED GAS TRANSMISSION CORPORATION	CNG TRANSMISSION CORPORATION	MERGER/NAME CHANGE	WVSOS	
				CNG TRANSMISSION CORPORATION	DOMINION TRANSMISSION, INC.	MERGER/NAME CHANGE	WVSOS	
				DOMINION TRANSMISSION, INC.	CNX GAS COMPANY LLC	MEMORANDUM OF FARMOUT AGREEMENT	323	187
				CNX GAS COMPANY LLC	NOBLE ENERGY, INC.	LIMITED PARTIAL ASSIGNMENT (50%)	337	446
				DOMINION TRANSMISSION, INC.	CNX GAS COMPANY LLC AND NOBLE ENERGY INC	NOT LESS THAN 1/8	394	646
				DOMINION TRANSMISSION, INC.	CNX GAS COMPANY LLC AND NOBLE ENERGY, INC.	PARTIAL ASSIGNMENT (32%)	424	234

		02-0014-0002-0004		CNX GAS COMPANY LLC	NOBLE ENERGY, INC.	ASSIGNMENT	377	212	
				NOBLE ENERGY, INC.	HG ENERGY II APPALACHIA, LLC	ASSIGNMENT	449	468	
				DOMINON TRANSMISSION, INC.	DOMINION ENERGY TRANSMISSION, INC.	MERGER/NAME CHANGE	WVSOS		
				DOMINION ENERGY TRANSMISSION, INC.	HG ENERGY II APPALACHIA, LLC	SECOND AMENDMENT TO MEMORANDUM OF FARMOUT AGREEMENT	454	483	
				DOMINION ENERGY TRANSMISSION, INC.	HG ENERGY II APPALACHIA, LLC	THIRD AMENDMENT TO MEMORANDUM OF FARMOUT AGREEMENT	475	576	
				DOMINION ENERGY TRANSMISSION, INC.	HG ENERGY II APPALACHIA, LLC	ASSIGNMENT (68%)	479	1	
✓	17	FK079771 FEE	03-002D-0001-0000	FK079771 FEE	DOMINION ENERGY TRANSMISSION, INC.	HG ENERGY II APPALACHIA, LLC	MINERAL DEED	740	746
					CNX GAS COMPANY LLC	NOBLE ENERGY, INC.	LIMITED PARTIAL ASSIGNMENT (50%)	684	57
					DOMINION TRANSMISSION, INC.	CNX GAS COMPANY LLC AND NOBLE ENERGY, INC.	NOT LESS THAN 1/8	692	570
					CNX GAS COMPANY LLC	NOBLE ENERGY, INC.	ASSIGNMENT	717	1
					NOBLE ENERGY, INC.	HG ENERGY II APPALACHIA, LLC	ASSIGNMENT	722	170
					DOMINON TRANSMISSION, INC.	DOMINION ENERGY TRANSMISSION, INC.	MERGER/NAME CHANGE	WVSOS	
					DOMINION ENERGY TRANSMISSION, INC.	HG ENERGY II APPALACHIA, LLC	MINERAL DEED	740	746
					J. W. LOWTHER AND IDA E. LOWTHER, HUSBAND AND WIFE	HOPE NATURAL GAS COMPANY	NOT LESS THAN 1/8	153	237
					HOPE NATURAL GAS COMPANY	CONSOLIDATED GAS SUPPLY CORPORATION	CONFIRMATORY DEED	294	89
					CONSOLIDATED GAS SUPPLY CORPORATION	CONSOLIDATED GAS TRANSMISSION CORPORATION	ASSIGNMENT	425	127
					CONSOLIDATED GAS TRANSMISSION CORPORATION	CNG TRANSMISSION CORPORATION	MERGER/NAME CHANGE	WVSOS	
					CNG TRANSMISSION CORPORATION	DOMINION TRANSMISSION, INC.	MERGER/NAME CHANGE	9	628
					DOMINION TRANSMISSION, INC.	CNX GAS COMPANY LLC	MEMORANDUM OF FARMOUT AGREEMENT	672	154
					CNX GAS COMPANY LLC	NOBLE ENERGY, INC.	LIMITED PARTIAL ASSIGNMENT (50%)	684	57
					DOMINION TRANSMISSION, INC.	CNX GAS COMPANY LLC AND NOBLE ENERGY INC	NOT LESS THAN 1/8	692	570
					DOMINION TRANSMISSION, INC.	CNX GAS COMPANY LLC AND NOBLE ENERGY, INC.	PARTIAL ASSIGNMENT (32%)	712	848
					CNX GAS COMPANY LLC	NOBLE ENERGY, INC.	ASSIGNMENT	717	1
					NOBLE ENERGY, INC.	HG ENERGY II APPALACHIA, LLC	ASSIGNMENT	722	170
					DOMINION TRANSMISSION, INC.	DOMINION ENERGY TRANSMISSION, INC.	MERGER/NAME CHANGE	WVSOS	
					DOMINION ENERGY TRANSMISSION, INC.	HG ENERGY II APPALACHIA, LLC	SECOND AMENDMENT TO MEMORANDUM OF FARMOUT AGREEMENT	723	499
					DOMINION ENERGY TRANSMISSION, INC.	HG ENERGY II APPALACHIA, LLC	THIRD AMENDMENT TO MEMORANDUM OF FARMOUT AGREEMENT	734	558
					DOMINION ENERGY TRANSMISSION, INC.	HG ENERGY II APPALACHIA, LLC	ASSIGNMENT (68%)	736	220
					DOMINION ENERGY TRANSMISSION, INC.	HG ENERGY II APPALACHIA, LLC	MINERAL DEED	740	746
					CNX GAS COMPANY LLC	NOBLE ENERGY, INC.	LIMITED PARTIAL ASSIGNMENT (50%)	684	57
					DOMINION TRANSMISSION, INC.	CNX GAS COMPANY LLC AND NOBLE ENERGY INC	NOT LESS THAN 1/8	692	570
					DOMINION TRANSMISSION, INC.	CNX GAS COMPANY LLC AND NOBLE ENERGY, INC.	PARTIAL ASSIGNMENT (32%)	712	848
					CNX GAS COMPANY LLC	NOBLE ENERGY, INC.	ASSIGNMENT	717	1
					NOBLE ENERGY, INC.	HG ENERGY II APPALACHIA, LLC	ASSIGNMENT	722	170
					DOMINON TRANSMISSION, INC.	DOMINION ENERGY TRANSMISSION, INC.	MERGER/NAME CHANGE	WVSOS	
					DOMINION ENERGY TRANSMISSION, INC.	HG ENERGY II APPALACHIA, LLC	SECOND AMENDMENT TO MEMORANDUM OF FARMOUT AGREEMENT	723	499
					DOMINION ENERGY TRANSMISSION, INC.	HG ENERGY II APPALACHIA, LLC	THIRD AMENDMENT TO MEMORANDUM OF FARMOUT AGREEMENT	734	558
					DOMINION ENERGY TRANSMISSION, INC.	HG ENERGY II APPALACHIA, LLC	MINERAL DEED	740	746
					DOMINION TRANSMISSION, INC.	CNX GAS COMPANY LLC	MEMORANDUM OF FARMOUT AGREEMENT	672	154
					CNX GAS COMPANY LLC	NOBLE ENERGY, INC.	LIMITED PARTIAL ASSIGNMENT (50%)	684	57
					DOMINION TRANSMISSION, INC.	CNX GAS COMPANY LLC AND NOBLE ENERGY, INC.	PARTIAL ASSIGNMENT (32%)	712	848
					CNX GAS COMPANY LLC	NOBLE ENERGY, INC.	ASSIGNMENT	717	1
					NOBLE ENERGY, INC.	HG ENERGY II APPALACHIA, LLC	ASSIGNMENT	722	170
					DOMINON TRANSMISSION, INC.	DOMINION ENERGY TRANSMISSION, INC.	MERGER/NAME CHANGE	WVSOS	
					DOMINION ENERGY TRANSMISSION, INC.	HG ENERGY II APPALACHIA, LLC	SECOND AMENDMENT TO MEMORANDUM OF FARMOUT AGREEMENT	723	499
					DOMINION ENERGY TRANSMISSION, INC.	HG ENERGY II APPALACHIA, LLC	THIRD AMENDMENT TO MEMORANDUM OF FARMOUT AGREEMENT	734	558
					DOMINION ENERGY TRANSMISSION, INC.	HG ENERGY II APPALACHIA, LLC	MINERAL DEED	740	746
✓	32	FK051136 FEE FK078526 FEE FK079964 FEE	03-002D-0023-0000	FK051136 FEE FK078526 FEE FK079964 FEE	DOMINION ENERGY TRANSMISSION, INC.	HG ENERGY II APPALACHIA, LLC	SECOND AMENDMENT TO MEMORANDUM OF FARMOUT AGREEMENT	723	499
					DOMINION ENERGY TRANSMISSION, INC.	HG ENERGY II APPALACHIA, LLC	THIRD AMENDMENT TO MEMORANDUM OF FARMOUT AGREEMENT	734	558
					DOMINION ENERGY TRANSMISSION, INC.	HG ENERGY II APPALACHIA, LLC	MINERAL DEED	740	746

33	FK054826 FK054827 FK078537 FEE	03-002D-0016-0000 03-002D-0009-0000 03-002D-0020-0000 03-002D-0021-0000	Q101030000 Q100340000	MAHALA LOWTHER; EMMA JONES; J. T. LOWTHER; J. H. LOWTHER; A. T. GOODEN AND G. N. GOODEN, HIS WIFE; AND MAHALA LOWTHER, GUARDIAN OF G. E. LOWTHER	SOUTH PENN OIL COMPANY	NOT LESS THAN 1/8		
				WILLIAM A. LOUWTHOR	SOUTH PENN OIL COMPANY	NOT LESS THAN 1/8	42	401
				SOUTH PENN OIL COMPANY	SOUTH PENN NATURAL GAS CO	ASSIGNMENT	156	570
				SOUTH PENN NATURAL GAS CO	HOPE NATURAL GAS COMPANY	ASSIGNMENT	166	494
				HOPE NATURAL GAS COMPANY	CONSOLIDATED GAS SUPPLY CORPORATION	CONFIRMATORY DEED	294	89
				CONSOLIDATED GAS SUPPLY CORPORATION	CONSOLIDATED GAS TRANSMISSION CORPORATION	ASSIGNMENT	425	127
				CONSOLIDATED GAS TRANSMISSION CORPORATION	CNG TRANSMISSION CORPORATION	MERGER/NAME CHANGE	WVSOS	
				CNG TRANSMISSION CORPORATION	DOMINION TRANSMISSION, INC.	MERGER/NAME CHANGE	9	628
				DOMINION TRANSMISSION, INC.	CNX GAS COMPANY LLC	MEMORANDUM OF FARMOUT AGREEMENT	672	154
				CNX GAS COMPANY LLC	NOBLE ENERGY, INC.	LIMITED PARTIAL ASSIGNMENT (50%)	684	57
				DOMINION TRANSMISSION, INC.	CNX GAS COMPANY LLC AND NOBLE ENERGY INC	NOT LESS THAN 1/8	692	570
				DOMINION TRANSMISSION, INC.	CNX GAS COMPANY LLC AND NOBLE ENERGY, INC.	PARTIAL ASSIGNMENT (32%)	712	848
				CNX GAS COMPANY LLC	NOBLE ENERGY, INC.	ASSIGNMENT	717	1
				NOBLE ENERGY, INC.	HG ENERGY II APPALACHIA, LLC	ASSIGNMENT	722	170
				DOMINON TRANSMISSION, INC.	DOMINION ENERGY TRANSMISSION, INC.	MERGER/NAME CHANGE	WVSOS	
				DOMINION ENERGY TRANSMISSION, INC.	HG ENERGY II APPALACHIA, LLC	SECOND AMENDMENT TO MEMORANDUM OF FARMOUT AGREEMENT	723	499
				DOMINION ENERGY TRANSMISSION, INC.	HG ENERGY II APPALACHIA, LLC	THIRD AMENDMENT TO MEMORANDUM OF FARMOUT AGREEMENT	734	558
DOMINION ENERGY TRANSMISSION, INC.	HG ENERGY II APPALACHIA, LLC	ASSIGNMENT (68%)	736	220				
DOMINION ENERGY TRANSMISSION, INC.	HG ENERGY II APPALACHIA, LLC	MINERAL DEED	740	746				
13	FK054817 FK078871 FEE FK079964 FEE FK026593 FEE	03-002D-0007-0000 03-002D-0011-0000 03-002D-0012-0000 03-002D-0013-0000 03-002D-0014-0000 03-002D-0014-0001 03-002E-0061-0000	Q100280000	A. T. GOODEN AND O. N. GODDEN, HIS WIFE	SOUTH PENN OIL COMPANY	NOT LESS THAN 1/8	39	313
				SOUTH PENN OIL COMPANY	SOUTH PENN NATURAL GAS CO	ASSIGNMENT	156	570
				SOUTH PENN NATURAL GAS CO	HOPE NATURAL GAS COMPANY	ASSIGNMENT	166	494
				HOPE NATURAL GAS COMPANY	CONSOLIDATED GAS SUPPLY CORPORATION	CONFIRMATORY DEED	294	89
				CONSOLIDATED GAS SUPPLY CORPORATION	CONSOLIDATED GAS TRANSMISSION CORPORATION	ASSIGNMENT	425	127
				CONSOLIDATED GAS TRANSMISSION CORPORATION	CNG TRANSMISSION CORPORATION	MERGER/NAME CHANGE	51	795
				CNG TRANSMISSION CORPORATION	DOMINION TRANSMISSION, INC.	MERGER/NAME CHANGE	9	628
				DOMINIION TRANSMISSION, INC.	CNX GAS COMPANY LLC	MEMORANDUM OF FARMOUT AGREEMENT	672	154
				CNX GAS COMPANY LLC	NOBLE ENERGY, INC.	LIMITED PARTIAL ASSIGNMENT (50%)	684	57
				DOMINION TRANSMISSION, INC.	CNX GAS COMPANY LLC AND NOBLE ENERGY, INC.	PARTIAL ASSIGNMENT (32%)	712	848
				CNX GAS COMPANY LLC	NOBLE ENERGY, INC.	ASSIGNMENT	717	1
				NOBLE ENERGY, INC.	HG ENERGY II APPALACHIA, LLC	ASSIGNMENT	722	170
				DOMINON TRANSMISSION, INC.	DOMINION ENERGY TRANSMISSION, INC.	MERGER/NAME CHANGE	WVSOS	
				DOMINION ENERGY TRANSMISSION, INC.	HG ENERGY II APPALACHIA, LLC	SECOND AMENDMENT TO MEMORANDUM OF FARMOUT AGREEMENT	723	499
				DOMINION ENERGY TRANSMISSION, INC.	HG ENERGY II APPALACHIA, LLC	THIRD AMENDMENT TO MEMORANDUM OF FARMOUT AGREEMENT	734	558
				DOMINION ENERGY TRANSMISSION, INC.	HG ENERGY II APPALACHIA, LLC	ASSIGNMENT (68%)	736	220
				21	FK000788 FK079964 FEE FK078870 FEE	03-002E-0039-0000	Q100255000	W. D. MCCUTCHAN AND M. C. MCCUTCHAN, HIS WIFE
SOUTH PENN OIL COMPANY	HOPE NATURAL GAS COMPANY	DEED	85					122
SOUTH PENN OIL COMPANY	SOUTH PENN NATURAL GAS CO	ASSIGNMENT	156					570
SOUTH PENN NATURAL GAS CO	HOPE NATURAL GAS COMPANY	ASSIGNMENT	166					494
HOPE NATURAL GAS COMPANY	CONSOLIDATED GAS SUPPLY CORPORATION	CONFIRMATORY DEED	294					89
CONSOLIDATED GAS SUPPLY CORPORATION	CONSOLIDATED GAS TRANSMISSION CORPORATION	ASSIGNMENT	425					127
CONSOLIDATED GAS TRANSMISSION CORPORATION	CNG TRANSMISSION CORPORATION	MERGER/NAME CHANGE	51					795
CNG TRANSMISSION CORPORATION	DOMINION TRANSMISSION, INC.	MERGER/NAME CHANGE	9					628
DOMINION TRANSMISSION, INC.	CNX GAS COMPANY LLC	MEMORANDUM OF FARMOUT AGREEMENT	672					154
CNX GAS COMPANY LLC	NOBLE ENERGY, INC.	LIMITED PARTIAL ASSIGNMENT (50%)	684					57
DOMINION TRANSMISSION, INC.	CNX GAS COMPANY LLC AND NOBLE ENERGY, INC.	PARTIAL ASSIGNMENT (32%)	712					848
CNX GAS COMPANY LLC	NOBLE ENERGY, INC.	ASSIGNMENT	717					1
NOBLE ENERGY, INC.	HG ENERGY II APPALACHIA, LLC	ASSIGNMENT	722					170
DOMINON TRANSMISSION, INC.	DOMINION ENERGY TRANSMISSION, INC.	MERGER/NAME CHANGE	WVSOS					

				DOMINION ENERGY TRANSMISSION, INC.	HG ENERGY II APPALACHIA, LLC	SECOND AMENDMENT TO MEMORANDUM OF FARMOUT AGREEMENT	723	499		
				DOMINION ENERGY TRANSMISSION, INC.	HG ENERGY II APPALACHIA, LLC	THIRD AMENDMENT TO MEMORANDUM OF FARMOUT AGREEMENT	734	558		
				DOMINION ENERGY TRANSMISSION, INC.	HG ENERGY II APPALACHIA, LLC	ASSIGNMENT (68%)	736	220		
✓	35	FK058146	03-002E-0036-0000 03-002E-0040-0000	Q100496000	LI OSBORN	HOPE NATURAL GAS COMPANY	NOT LESS THAN 1/8	185	284	
					HOPE NATURAL GAS COMPANY	CONSOLIDATED GAS SUPPLY CORPORATION	CONFIRMATORY DEED	294	89	
					CONSOLIDATED GAS SUPPLY CORPORATION	CONSOLIDATED GAS TRANSMISSION CORPORATION	ASSIGNMENT	425	127	
					CONSOLIDATED GAS TRANSMISSION CORPORATION	CNG TRANSMISSION CORPORATION	MERGER/NAME CHANGE	51	795	
					CNG TRANSMISSION CORPORATION	DOMINION TRANSMISSION, INC.	MERGER/NAME CHANGE	9	628	
					DOMINION TRANSMISSION, INC.	CNX GAS COMPANY LLC	MEMORANDUM OF FARMOUT AGREEMENT	672	154	
					CNX GAS COMPANY LLC	NOBLE ENERGY, INC.	LIMITED PARTIAL ASSIGNMENT (50%)	684	57	
					DOMINION TRANSMISSION, INC.	CNX GAS COMPANY LLC AND NOBLE ENERGY, INC.	PARTIAL ASSIGNMENT (32%)	712	848	
					CNX GAS COMPANY LLC	NOBLE ENERGY, INC.	ASSIGNMENT	717	1	
					NOBLE ENERGY, INC.	HG ENERGY II APPALACHIA, LLC	ASSIGNMENT	722	170	
					DOMINON TRANSMISSION, INC.	DOMINION ENERGY TRANSMISSION, INC.	MERGER/NAME CHANGE	WVSOS		
						DOMINION ENERGY TRANSMISSION, INC.	HG ENERGY II APPALACHIA, LLC	SECOND AMENDMENT TO MEMORANDUM OF FARMOUT AGREEMENT	723	499
						DOMINION ENERGY TRANSMISSION, INC.	HG ENERGY II APPALACHIA, LLC	THIRD AMENDMENT TO MEMORANDUM OF FARMOUT AGREEMENT	734	558
						DOMINION ENERGY TRANSMISSION, INC.	HG ENERGY II APPALACHIA, LLC	ASSIGNMENT (68%)	736	220
23	FK059115 FK090200 FK079964 FEE	03-002E-0013-0000	Q100350000 Q100613000	S. O. ROLLINS AND COSBY ROLLINS, HIS WIFE; EDNA B. WILKIINSON, SINGLE; J. ROY WATSON, COMMITTEE FOR BESSIE STOUT, INCOMPETENT; MARY R. HOYT, WIDOW; AND J. C. WOOFER, WIDOWER	HOPE NATURAL GAS COMPANY	NOT LESS THAN 1/8	189	466		
				MARY B. FLESHER AND CHARLES E. FLESHER, HER HUSBAND; LUCY K. STEVENS AND RONALD D. STEVENS, HER HUSBAND; ALVA J. SMITH, WIDOWER; MADGE CARTER, WIDOW; METTA FEDOCK, WIDOW; GERTRUDE WALDECK, WIDOW AND LOUIS W. SMITH AND ALPHA SMITH, HIS WIFE	CONSOLIDATED GAS SUPPLY CORPORATION	NOT LESS THAN 1/8	394	28		
				HOPE NATURAL GAS COMPANY	CONSOLIDATED GAS SUPPLY CORPORATION	CONFIRMATORY DEED	294	89		
				CONSOLIDATED GAS SUPPLY CORPORATION	CONSOLIDATED GAS TRANSMISSION CORPORATION	ASSIGNMENT	425	127		
				CONSOLIDATED GAS TRANSMISSION CORPORATION	CNG TRANSMISSION CORPORATION	MERGER/NAME CHANGE	WVSOS			
				CNG TRANSMISSION CORPORATION	DOMINION TRANSMISSION, INC.	MERGER/NAME CHANGE	9	628		
				DOMINION TRANSMISSION, INC.	CNX GAS COMPANY LLC	MEMORANDUM OF FARMOUT AGREEMENT	672	154		
				CNX GAS COMPANY LLC	NOBLE ENERGY, INC.	LIMITED PARTIAL ASSIGNMENT (50%)	684	57		
				DOMINION TRANSMISSION, INC.	CNX GAS COMPANY LLC AND NOBLE ENERGY, INC.	PARTIAL ASSIGNMENT (32%)	712	848		
				CNX GAS COMPANY LLC	NOBLE ENERGY, INC.	ASSIGNMENT	717	1		
				NOBLE ENERGY, INC.	HG ENERGY II APPALACHIA, LLC	ASSIGNMENT	722	170		
				DOMINON TRANSMISSION, INC.	DOMINION ENERGY TRANSMISSION, INC.	MERGER/NAME CHANGE	WVSOS			
					DOMINION ENERGY TRANSMISSION, INC.	HG ENERGY II APPALACHIA, LLC	SECOND AMENDMENT TO MEMORANDUM OF FARMOUT AGREEMENT	723	499	
					DOMINION ENERGY TRANSMISSION, INC.	HG ENERGY II APPALACHIA, LLC	THIRD AMENDMENT TO MEMORANDUM OF FARMOUT AGREEMENT	734	558	
	DOMINION ENERGY TRANSMISSION, INC.	HG ENERGY II APPALACHIA, LLC	ASSIGNMENT (68%)	736	220					

✓	25	FK059558 FK072221	03-002E-0015-0000 03-002E-0030-0000	Q100688000 Q101068000	HOPE NATURAL GAS COMPANY	CONSOLIDATED GAS SUPPLY CORPORATION	CONFIRMATORY DEED	294	89
					CONSOLIDATED GAS SUPPLY CORPORATION	CONSOLIDATED GAS TRANSMISSION CORPORATION	ASSIGNMENT	425	127
					CONSOLIDATED GAS TRANSMISSION CORPORATION	CNG TRANSMISSION CORPORATION	MERGER/NAME CHANGE	51	795
					CNG TRANSMISSION CORPORATION	DOMINION TRANSMISSION, INC.	MERGER/NAME CHANGE	9	628
					DOMINION TRANSMISSION, INC.	CNX GAS COMPANY LLC	MEMORANDUM OF FARMOUT AGREEMENT	672	154
					CNX GAS COMPANY LLC	NOBLE ENERGY, INC.	LIMITED PARTIAL ASSIGNMENT (50%)	684	57
					DOMINION TRANSMISSION, INC.	CNX GAS COMPANY LLC AND NOBLE ENERGY, INC.	PARTIAL ASSIGNMENT (32%)	712	848
					CNX GAS COMPANY LLC	NOBLE ENERGY, INC.	ASSIGNMENT	717	1
					NOBLE ENERGY, INC.	HG ENERGY II APPALACHIA, LLC	ASSIGNMENT	722	170
					DOMINON TRANSMISSION, INC.	DOMINION ENERGY TRANSMISSION, INC.	MERGER/NAME CHANGE	WVSOS	
					DOMINION ENERGY TRANSMISSION, INC.	HG ENERGY II APPALACHIA, LLC	SECOND AMENDMENT TO MEMORANDUM OF FARMOUT AGREEMENT	723	499
					DOMINION ENERGY TRANSMISSION, INC.	HG ENERGY II APPALACHIA, LLC	THIRD AMENDMENT TO MEMORANDUM OF FARMOUT AGREEMENT	734	558
					DOMINION ENERGY TRANSMISSION, INC.	HG ENERGY II APPALACHIA, LLC	ASSIGNMENT (68%)	736	220

RECEIVED  
Office of Oil and Gas

APR 05 2022

RECEIVED  
WV Department of Environmental Protection  
Office of Oil and Gas

APR 05 2022

WV Department of Environmental Protection



**HG Energy, LLC**  
5260 Dupont Road  
Parkersburg, WV 26101  
(304) 420-1100 - Office  
(304) 863-3172 - Fax

---

September 27, 2021

Cragin Blevins  
WV DEP  
Division of Oil & Gas  
601 57<sup>th</sup> Street  
Charleston, WV 25304

RE: Drilling Under Roads – Schmidt 1222 S-5H  
Cove District, Doddridge County  
West Virginia

Dear Mr. Blevins:

HG Energy II Appalachia, LLC, is submitting the attached application for a new well work permit for the Schmidt 1222 well pad. As an authorized representative, I certify HG Energy II Appalachia, LLC, has the right to drill, stimulate, extract, produce and market the oil, gas or condensate for all leases through which the Schmidt 1222 laterals will drill through including any and all roads crossed under as identified on the attached survey plat.

Should you have any questions or desire further information, please contact me at [dwhite@hgenergyllc.com](mailto:dwhite@hgenergyllc.com) or 304-420-1119.

Very truly yours,

*Diane White*

Diane C. White

Enclosures

RECEIVED  
Office of Oil and Gas

MAR 4 2022

WV Department of  
Environmental Protection

04/08/2022

**STATE OF WEST VIRGINIA  
DEPARTMENT OF ENVIRONMENTAL PROTECTION, OFFICE OF OIL AND GAS  
NOTICE CERTIFICATION**

Date of Notice Certification: 10/01/2021

API No. 47- \_\_\_\_\_  
Operator's Well No. Schmidt 1222 S-5H  
Well Pad Name: Schmidt Well Pad

**Notice has been given:**

Pursuant to the provisions in West Virginia Code § 22-6A, the Operator has provided the required parties with the Notice Forms listed below for the tract of land as follows:

State: <u>West Virginia</u>	UTM NAD 83	Easting: <u>525898.2</u>
County: <u>Doddridge</u>		Northing: <u>4330106.0</u>
District: <u>Cove</u>	Public Road Access: <u>WV18 and CR29</u>	
Quadrangle: <u>Vadis WV 7.5's</u>	Generally used farm name: <u>Schmidt</u>	
Watershed: <u>Sand Fork</u>		

Pursuant to West Virginia Code § 22-6A-7(b), every permit application filed under this section shall be on a form as may be prescribed by the secretary, shall be verified and shall contain the following information: (14) A certification from the operator that (i) it has provided the owners of the surface described in subdivisions (1), (2) and (4), subsection (b), section ten of this article, the information required by subsections (b) and (c), section sixteen of this article; (ii) that the requirement was deemed satisfied as a result of giving the surface owner notice of entry to survey pursuant to subsection (a), section ten of this article six-a; or (iii) the notice requirements of subsection (b), section sixteen of this article were waived in writing by the surface owner; and Pursuant to West Virginia Code § 22-6A-11(b), the applicant shall tender proof of and certify to the secretary that the notice requirements of section ten of this article have been completed by the applicant.

Pursuant to West Virginia Code § 22-6A, the Operator has attached proof to this Notice Certification that the Operator has properly served the required parties with the following: *PLEASE CHECK ALL THAT APPLY <input type="checkbox"/> 1. NOTICE OF SEISMIC ACTIVITY or <input checked="" type="checkbox"/> NOTICE NOT REQUIRED BECAUSE NO SEISMIC ACTIVITY WAS CONDUCTED <input checked="" type="checkbox"/> 2. NOTICE OF ENTRY FOR PLAT SURVEY or <input type="checkbox"/> NO PLAT SURVEY WAS CONDUCTED <input checked="" type="checkbox"/> 3. NOTICE OF INTENT TO DRILL or <input type="checkbox"/> NOTICE NOT REQUIRED BECAUSE NOTICE OF ENTRY FOR PLAT SURVEY WAS CONDUCTED or <input type="checkbox"/> WRITTEN WAIVER BY SURFACE OWNER (PLEASE ATTACH) <input checked="" type="checkbox"/> 4. NOTICE OF PLANNED OPERATION <input checked="" type="checkbox"/> 5. PUBLIC NOTICE <input checked="" type="checkbox"/> 6. NOTICE OF APPLICATION		<b>OOG OFFICE USE ONLY</b> <input type="checkbox"/> RECEIVED/ NOT REQUIRED <input type="checkbox"/> RECEIVED <input type="checkbox"/> RECEIVED/ NOT REQUIRED <input type="checkbox"/> RECEIVED <input type="checkbox"/> RECEIVED <input type="checkbox"/> RECEIVED
--	--	--

RECEIVED  
Office of Oil and Gas  
MAR 4 2022

WV Department of  
Environmental Protection

**Required Attachments:**

The Operator shall attach to this Notice Certification Form all Notice Forms and Certifications of Notice that have been provided to the required parties and/or any associated written waivers. For the Public Notice, the operator shall attach a copy of the Class II Legal Advertisement with publication date verification or the associated Affidavit of Publication. The attached Notice Forms and Certifications of Notice shall serve as proof that the required parties have been noticed as required under West Virginia Code § 22-6A. Pursuant to West Virginia Code § 22-6A-11(b), the Certification of Notice to the person may be made by affidavit of personal service, the return receipt card or other postal receipt for certified mailing.




**Certification of Notice is hereby given:**

THEREFORE, I Diane White, have read and understand the notice requirements within West Virginia Code § 22-6A. I certify that as required under West Virginia Code § 22-6A, I have served the attached copies of the Notice Forms, identified above, to the required parties through personal service, by registered mail or by any method of delivery that requires a receipt or signature confirmation. I certify under penalty of law that I have personally examined and am familiar with the information submitted in this Notice Certification and all attachments, and that based on my inquiry of those individuals immediately responsible for obtaining the information, I believe that the information is true, accurate and complete. I am aware that there are significant penalties for submitting false information, including the possibility of fine and imprisonment.

Well Operator: HG II Appalachia, LLC  
By: Diane White *Diane White*  
Its: Agent  
Telephone: 304-420-1119

Address: 5260 Dupont Road  
Parkersburg, WV 26101  
Facsimile: 304-863-3172  
Email: dwhite@hgenergyllc.com



Subscribed and sworn before me this 1st day of October, 2021

*Mark J. Schall* Notary Public

My Commission Expires 11/2/2021

**Oil and Gas Privacy Notice:**

The Office of Oil and Gas processes your personal information, such as name, address and telephone number, as part of our regulatory duties. Your personal information may be disclosed to other State agencies or third parties in the normal course of business or as needed to comply with statutory or regulatory requirements, including Freedom of Information Act requests. Our office will appropriately secure your personal information. If you have any questions about our use or your personal information, please contact DEP's Chief Privacy Officer at [depprivacyofficer@wv.gov](mailto:depprivacyofficer@wv.gov).

STATE OF WEST VIRGINIA  
DEPARTMENT OF ENVIRONMENTAL PROTECTION, OFFICE OF OIL AND GAS  
NOTICE OF APPLICATION

Notice Time Requirement: notice shall be provided no later than the filing date of permit application.

Date of Notice: 09/30/21 Date Permit Application Filed: 10/04/21

Notice of:

- PERMIT FOR ANY WELL WORK
- CERTIFICATE OF APPROVAL FOR THE CONSTRUCTION OF AN IMPOUNDMENT OR PIT

Delivery method pursuant to West Virginia Code § 22-6A-10(b)

- PERSONAL SERVICE
- REGISTERED MAIL
- METHOD OF DELIVERY THAT REQUIRES A RECEIPT OR SIGNATURE CONFIRMATION

Pursuant to W. Va. Code § 22-6A-10(b) no later than the filing date of the application, the applicant for a permit for any well work or for a certificate of approval for the construction of an impoundment or pit as required by this article shall deliver, by personal service or by registered mail or by any method of delivery that requires a receipt or signature confirmation, copies of the application, the erosion and sediment control plan required by section seven of this article, and the well plat to each of the following persons: (1) The owners of record of the surface of the tract on which the well is or is proposed to be located; (2) The owners of record of the surface tract or tracts overlying the oil and gas leasehold being developed by the proposed well work, if the surface tract is to be used for roads or other land disturbance as described in the erosion and sediment control plan submitted pursuant to subsection (c), section seven of this article; (3) The coal owner, operator or lessee, in the event the tract of land on which the well proposed to be drilled is located [sic] is known to be underlain by one or more coal seams; (4) The owners of record of the surface tract or tracts overlying the oil and gas leasehold being developed by the proposed well work, if the surface tract is to be used for the placement, construction, enlargement, alteration, repair, removal or abandonment of any impoundment or pit as described in section nine of this article; (5) Any surface owner or water purveyor who is known to the applicant to have a water well, spring or water supply source located within one thousand five hundred feet of the center of the well pad which is used to provide water for consumption by humans or domestic animals; and (6) The operator of any natural gas storage field within which the proposed well work activity is to take place. (c)(1) If more than three tenants in common or other co-owners of interests described in subsection (b) of this section hold interests in the lands, the applicant may serve the documents required upon the person described in the records of the sheriff required to be maintained pursuant to section eight, article one, chapter eleven-a of this code. (2) Notwithstanding any provision of this article to the contrary, notice to a lien holder is not notice to a landowner, unless the lien holder is the landowner. W. Va. Code R. § 35-8-5.7.a requires, in part, that the operator shall also provide the Well Site Safety Plan ("WSSP") to the surface owner and any water purveyor or surface owner subject to notice and water testing as provided in section 15 of this rule.

Application Notice  WSSP Notice  E&S Plan Notice  Well Plat Notice is hereby provided to:

SURFACE OWNER(s)  
Name: John Anell Schmidt (pad, road, water)  
Address: 3164 St Clara Road  
Alum Bridge, WV 26321

Name: Daniel & Yvette King  
Address: 16483 US 224 E  
Findlay, OH 45840

SURFACE OWNER(s) (Road and/or Other Disturbance)  
Name: Don & Terri Riffe  
Address: 2532 St Clara Road  
New Milton, WV 26441

Name: William & Forrest Wysong  
Address: 3417 Maple Leaf Lane  
Richardson, TX 75082

SURFACE OWNER(s) (Impoundments or Pits)  
Name: \_\_\_\_\_  
Address: \_\_\_\_\_

COAL OWNER OR LESSEE  
Name: NA  
Address: \_\_\_\_\_

COAL OPERATOR  
Name: NA  
Address: \_\_\_\_\_

SURFACE OWNER OF WATER WELL AND/OR WATER PURVEYOR(s)  
Name: \_\_\_\_\_  
Address: \_\_\_\_\_

OPERATOR OF ANY NATURAL GAS STORAGE FIELD  
Name: NA  
Address: \_\_\_\_\_

RECEIVED  
Office of Oil and Gas

MAR 4 2022

WV Department of  
Environmental Protection

\*Please attach additional forms if necessary

**Notice is hereby given:**

Pursuant to West Virginia Code § 22-6A-10(b), notice is hereby given that the undersigned well operator has applied for a permit for well work or for a certificate of approval for the construction of an impoundment or pit.

**This Notice Shall Include:**

Pursuant to W. Va. Code § 22-6A-10(b), this notice shall include: (1) copies of the application; (2) the erosion and sediment control plan required by section seven of this article; and (3) the well plat.

Pursuant to W. Va. Code § 22-6A-10(f), this notice shall include: (1) a statement of the time limits for filing written comments; (2) who may file written comments; (3) the name and address of the secretary for the purpose of filing the comments and obtaining additional information; and (4) a statement that the persons may request, at the time of submitting written comments, notice of the permit decision and a list of persons qualified to test water.

Pursuant to W. Va. Code R. § 35-8-5.7.a, the operator shall provide the Well Site Safety Plan to the surface owner and any water purveyor or surface owner subject to notice and water testing as provided in section 15 of this rule.

Pursuant to W. Va. Code R. § 35-8-15.2.c, this notice shall: (1) contain a statement of the surface owner's and water purveyor's right to request sampling and analysis; (2) advise the surface owner and water purveyor of the rebuttable presumption for contamination or deprivation of a fresh water source or supply; advise the surface owner and water purveyor that refusal to allow the operator to conduct a pre-drilling water well test constitutes a method to rebut the presumption of liability; (3) advise the surface owner and water purveyor of his or her independent right to sample and analyze any water supply at his or her own expense; advise the surface owner and water purveyor whether or not the operator will utilize an independent laboratory to analyze any sample; and (4) advise the surface owner and or water purveyor that he or she can obtain from the Chief a list of water testing laboratories in the subject area capable of and qualified to test water supplies in accordance with standard acceptable methods.

Additional information related to horizontal drilling may be obtained from the Secretary, at the WV Department of Environmental Protection headquarters, located at 601 57<sup>th</sup> Street, SE, Charleston, WV 25304 (304-926-0450) or by visiting [www.dep.wv.gov/oil-and-gas/pages/default.aspx](http://www.dep.wv.gov/oil-and-gas/pages/default.aspx).

**Well Location Restrictions**

Pursuant to W. Va. Code § 22-6A-12, Wells may not be drilled within two hundred fifty feet measured horizontally from any existing water well or developed spring used for human or domestic animal consumption. The center of well pads may not be located within six hundred twenty-five feet of an occupied dwelling structure, or a building two thousand five hundred square feet or larger used to house or shelter dairy cattle or poultry husbandry. This limitation is applicable to those wells, developed springs, dwellings or agricultural buildings that existed on the date a notice to the surface owner of planned entry for surveying or staking as provided in section ten of this article or a notice of intent to drill a horizontal well as provided in subsection (b), section sixteen of this article was provided, whichever occurs first, and to any dwelling under construction prior to that date. This limitation may be waived by written consent of the surface owner transmitted to the department and recorded in the real property records maintained by the clerk of the county commission for the county in which such property is located. Furthermore, the well operator may be granted a variance by the secretary from these distance restrictions upon submission of a plan which identifies the sufficient measures, facilities or practices to be employed during well site construction, drilling and operations. The variance, if granted, shall include terms and conditions the department requires to ensure the safety and protection of affected persons and property. The terms and conditions may include insurance, bonding and indemnification, as well as technical requirements. (b) No well pad may be prepared or well drilled within one hundred feet measured horizontally from any perennial stream, natural or artificial lake, pond or reservoir, or a wetland, or within three hundred feet of a naturally reproducing trout stream. No well pad may be located within one thousand feet of a surface or ground water intake of a public water supply. The distance from the public water supply as identified by the department shall be measured as follows: (1) For a surface water intake on a lake or reservoir, the distance shall be measured from the boundary of the lake or reservoir. (2) For a surface water intake on a flowing stream, the distance shall be measured from a semicircular radius extending upstream of the surface water intake. (3) For a groundwater source, the distance shall be measured from the wellhead or spring. The department may, in its discretion, waive these distance restrictions upon submission of a plan identifying sufficient measures, facilities or practices to be employed during well site construction, drilling and operations to protect the waters of the state. A waiver, if granted, shall impose any permit conditions as the secretary considers necessary. (c) Notwithstanding the foregoing provisions of this section, nothing contained in this section prevents an operator from conducting the activities permitted or authorized by a Clean Water Act Section 404 permit or other approval from the United States Army Corps of Engineers within any waters of the state or within the restricted areas referenced in this section. (d) The well location restrictions set forth in this section shall not apply to any well on a multiple well pad if at least one of the wells was permitted prior to the effective date of this article. (e) The secretary shall, by December 31, 2012, report to the Legislature on the noise, light, dust and volatile organic compounds generated by the drilling of horizontal wells as they relate to the well location restrictions regarding occupied dwelling structures pursuant to this section. Upon a finding, if any, by the secretary that the well location restrictions regarding occupied dwelling structures are inadequate or otherwise require alteration to address the items

RECEIVED  
Office of Oil and Gas  
MAR 4 2022  
WV Department of  
Environmental Protection

examined in the study required by this subsection, the secretary shall have the authority to propose for promulgation legislative rules establishing guidelines and procedures regarding reasonable levels of noise, light, dust and volatile organic compounds relating to drilling horizontal wells, including reasonable means of mitigating such factors, if necessary.

**Water Well Testing:**

Pursuant to West Virginia Code § 22-6A-10(d), notification shall be made, with respect to surface landowners identified in subsection (b) or water purveyors identified in subdivision (5), subsection (b) of this section, of the opportunity for testing their water well. The operator shall provide an analysis to such surface landowner or water purveyor at their request.

**Water Testing Laboratories:**

Pursuant to West Virginia Code § 22-6A-10(i), persons entitled to notice pursuant to subsection (b) of this section may contact the department to ascertain the names and locations of water testing laboratories in the subject area capable and qualified to test water supplies in accordance with standard accepted methods. In compiling that list of names the department shall consult with the state Bureau for Public Health and local health departments. A surface owner and water purveyor has an independent right to sample and analyze any water supply at his or her own expense. The laboratory utilized by the operator shall be approved by the agency as being certified and capable of performing sample analyses in accordance with this section.

**Rebuttable Presumption for Contamination or Deprivation of a Fresh Water Source or Supply:**

W. Va. Code § 22-6A-18 requires that (b) unless rebutted by one of the defenses established in subsection (c) of this section, in any action for contamination or deprivation of a fresh water source or supply within one thousand five hundred feet of the center of the well pad for horizontal well, there is a rebuttable presumption that the drilling and the oil or gas well or either was the proximate cause of the contamination or deprivation of the fresh water source or supply. (c) In order to rebut the presumption of liability established in subsection (b) of this section, the operator must prove by a preponderance of the evidence one of the following defenses: (1) The pollution existed prior to the drilling or alteration activity as determined by a predrilling or prealteration water well test. (2) The landowner or water purveyor refused to allow the operator access to the property to conduct a predrilling or prealteration water well test. (3) The water supply is not within one thousand five hundred feet of the well. (4) The pollution occurred more than six months after completion of drilling or alteration activities. (5) The pollution occurred as the result of some cause other than the drilling or alteration activity. (d) Any operator electing to preserve its defenses under subdivision (1), subsection (c) of this section shall retain the services of an independent certified laboratory to conduct the predrilling or prealteration water well test. A copy of the results of the test shall be submitted to the department and the surface owner or water purveyor in a manner prescribed by the secretary. (e) Any operator shall replace the water supply of an owner of interest in real property who obtains all or part of that owner's supply of water for domestic, agricultural, industrial or other legitimate use from an underground or surface source with a comparable water supply where the secretary determines that the water supply has been affected by contamination, diminution or interruption proximately caused by the oil or gas operation, unless waived in writing by that owner. (f) The secretary may order the operator conducting the oil or gas operation to: (1) Provide an emergency drinking water supply within twenty-four hours; (2) Provide temporary water supply within seventy-two hours; (3) Within thirty days begin activities to establish a permanent water supply or submit a proposal to the secretary outlining the measures and timetables to be used in establishing a permanent supply. The total time in providing a permanent water supply may not exceed two years. If the operator demonstrates that providing a permanent replacement water supply cannot be completed within two years, the secretary may extend the time frame on case-by-case basis; and (4) Pay all reasonable costs incurred by the real property owner in securing a water supply. (g) A person as described in subsection (b) of this section aggrieved under the provisions of subsections (b), (e) or (f) of this section may seek relief in court... (i) Notwithstanding the denial of the operator of responsibility for the damage to the real property owner's water supply or the status of any appeal on determination of liability for the damage to the real property owner's water supply, the operator may not discontinue providing the required water service until authorized to do so by the secretary or a court of competent jurisdiction.

**Written Comment:**

Pursuant to West Virginia Code § 22-6A-11(a), all persons described in subsection (b), section ten of this article may file written comments with the secretary as to the location or construction of the applicant's proposed well work within thirty days after the application is filed with the secretary. All persons described in West Virginia Code § 22-6A-10(b) may file written comments as to the location or construction of the applicant's proposed well work to the Secretary at:

Chief, Office of Oil and Gas  
Department of Environmental Protection  
601 57<sup>th</sup> St. SE  
Charleston, WV 25304  
(304) 926-0450

RECEIVED  
Office of Oil and Gas  
MAR 4 2022  
WV Department of  
Environmental Protection

Such persons may request, at the time of submitting written comments, notice of the permit decision and a list of persons qualified to test water. **NOTE: YOU ARE NOT REQUIRED TO FILE ANY COMMENT.**

### **Time Limits and Methods for Filing Comments.**

The law requires these materials to be served on or before the date the operator files its Application. You have **THIRTY (30) DAYS** after the filing date to file your comments. Comments must be filed in person or received in the mail by the Chief's office by the time stated above. You may call the Chief's office to be sure of the date. Check with your postmaster to ensure adequate delivery time or to arrange special expedited handling. If you have been contacted by the well operator and you have signed a "voluntary statement of no objection" to the planned work described in these materials, then the permit may be issued at any time.

Pursuant to West Virginia Code § 22-6A-11(c)(2), Any objections of the affected coal operators and coal seam owners and lessees shall be addressed through the processes and procedures that exist under sections fifteen, seventeen and forty, article six of this chapter, as applicable and as incorporated into this article by section five of this article. The written comments filed by the parties entitled to notice under subdivisions (1), (2), (4), (5) and (6), subsection (b), section ten of this article shall be considered by the secretary in the permit issuance process, but the parties are not entitled to participate in the processes and proceedings that exist under sections fifteen, seventeen or forty, article six of this chapter, as applicable and as incorporated into this article by section five of this article.

### **Comment Requirements**

Your comments must be in writing and include your name, address and telephone number, the well operator's name and well number and the approximate location of the proposed well site including district and county from the application. You may add other documents, such as sketches, maps or photographs to support your comments.

Disclaimer: All comments received will be placed on our web site <http://www.dep.wv.gov/oil-and-gas/Horizontal-Permits/Pages/default.aspx> and the applicant will automatically be forwarded an email notice that such comments have been submitted. The applicant will be expected to provide a response to comments submitted by any surface owner, water purveyor or natural gas storage operator noticed within the application.

### **Permit Denial or Condition**

The Chief has the power to deny or condition a well work permit. Pursuant to West Virginia Code § 22-6A-8(d), the permit may not be issued or be conditioned, including conditions with respect to the location of the well and access roads prior to issuance if the director determines that:

- (1) The proposed well work will constitute a hazard to the safety of persons;
- (2) The plan for soil erosion and sediment control is not adequate or effective;
- (3) Damage would occur to publicly owned lands or resources; or
- (4) The proposed well work fails to protect fresh water sources or supplies.

A permit may also be denied under West Virginia Code § 22-6A-7(k), the secretary shall deny the issuance of a permit if the secretary determines that the applicant has committed a substantial violation of a previously issued permit for a horizontal well, including the applicable erosion and sediment control plan associated with the previously issued permit, or a substantial violation of one or more of the rules promulgated under this article, and in each instance has failed to abate or seek review of the violation within the time prescribed by the secretary pursuant to the provisions of subdivisions (1) and (2), subsection (a), section five of this article and the rules promulgated hereunder, which time may not be unreasonable.

Pursuant to West Virginia Code § 22-6A-10(g), any person entitled to submit written comments to the secretary pursuant to subsection (a), section eleven of this article, shall also be entitled to receive from the secretary a copy of the permit as issued or a copy of the order modifying or denying the permit if the person requests receipt of them as a part of the written comments submitted concerning the permit application. Such persons may request, at the time of submitting written comments, notice of the permit decision and a list of persons qualified to test water.

RECEIVED  
Office of Oil and Gas  
MAR 4 2022  
WV Department of  
Environmental Protection

04/08/2022

WW-6A  
(8-13)

API NO. 47- \_\_\_\_\_  
OPERATOR WELL NO. Schmidt 1222 S-1H to S-5H  
Well Pad Name: Schmidt 1222


**Notice is hereby given by:**

Well Operator: HG Energy II Appalachia, LLC  
Telephone: 304-420-1119  
Email: dwhite@hgenergyllc.com Diane White

Address: 5260 Dupont Road  
Parkersburg, WV 26101  
Facsimile: 304-883-2172

**Oil and Gas Privacy Notice:**

The Office of Oil and Gas processes your personal information, such as name, address and telephone number, as part of our regulatory duties. Your personal information may be disclosed to other State agencies or third parties in the normal course of business or as needed to comply with statutory or regulatory requirements, including Freedom of Information Act requests. Our office will appropriately secure your personal information. If you have any questions about our use or your personal information, please contact DEP's Chief Privacy Officer at [depprivacyofficer@wv.gov](mailto:depprivacyofficer@wv.gov).



Subscribed and sworn before me this 27th day of September, 2021.

Cassidy Boardman Notary Public

My Commission Expires 7/31/2022

RECEIVED  
Office of Oil and Gas

MAR 4 2022

WV Department of  
Environmental Protection

04/08/2022



**HG Energy, LLC**  
5260 Dupont Road  
Parkersburg, WV 26101  
(304) 420-1100 - Office  
(304) 863-3172 - Fax

September 29, 2021

John A. Schmidt  
3164 St. Clara Road  
Alum Bridge, WV 26321

RE: Schmidt 1222 S-1H thru S-6H Well Work Permit Application - Notification  
Cove District, Doddridge County  
West Virginia

Dear Mr. Schmidt:

Enclosed are copies of various application papers that we will be filing with the West Virginia Department of Environmental Protection (WVDEP), Office of Oil and Gas. A well work permit is being requested for the above-referenced wells.

Pursuant to WV Code Chapter 22B, Article 6, you are receiving copies of this correspondence because the well or other anticipated disturbance is located on your surface property. Your rights as a surface owner (road) are detailed in the enclosed permit application papers.

No action on your part is required. If you have any questions or comments regarding this application, you may call this office at (304) 420-1119 or email at [dwhite@hgenergyllc.com](mailto:dwhite@hgenergyllc.com).

Very truly yours,

*Diane White*

Diane C. White

Enclosures

RECEIVED  
Office of Oil and Gas

MAR 4 2022

WV Department of  
Environmental Protection

04/08/2022



**HG Energy, LLC**  
5260 Dupont Road  
Parkersburg, WV 26101  
(304) 420-1100 - Office  
(304) 863-3172 - Fax

September 29, 2021

Daniel and Yvette King  
16483 US 224 E  
Findlay, OH 45840

RE: Schmidt 1222 S-1H thru S-6H Well Work Permit Application - Notification  
Cove District, Doddridge County  
West Virginia

Dear Mr. and Mrs. King -

Enclosed are copies of various application papers that we will be filing with the West Virginia Department of Environmental Protection (WVDEP), Office of Oil and Gas. A well work permit is being requested for the above-referenced wells.

Pursuant to WV Code Chapter 22B, Article 6, you are receiving copies of this correspondence because the well or other anticipated disturbance is located on your surface property. Your rights as a surface owner (road) are detailed in the enclosed permit application papers.

No action on your part is required. If you have any questions or comments regarding this application, you may call this office at (304) 420-1119 or email at [dwhite@hgenergyllc.com](mailto:dwhite@hgenergyllc.com).

Very truly yours,

*Diane White*

Diane C. White

Enclosures

RECEIVED  
Office of Oil and Gas

MAR 4 2022

WV Department of  
Environmental Protection

04/08/2022





**HG Energy, LLC**  
5260 Dupont Road  
Parkersburg, WV 26101  
(304) 420-1100 - Office  
(304) 863-3172 - Fax

---

September 29, 2021

William and Forrest Wysong  
3417 Maple Leaf Lane  
Richardson, TX 75082

RE: Schmidt 1222 S-1H thru S-6H Well Work Permit Application - Notification  
Cove District, Doddridge County  
West Virginia

Dear Sirs -

Enclosed are copies of various application papers that we will be filing with the West Virginia Department of Environmental Protection (WVDEP), Office of Oil and Gas. A well work permit is being requested for the above-referenced wells.

Pursuant to WV Code Chapter 22B, Article 6, you are receiving copies of this correspondence because the well or other anticipated disturbance is located on your surface property. Your rights as a surface owner (road) are detailed in the enclosed permit application papers.

No action on your part is required. If you have any questions or comments regarding this application, you may call this office at (304) 420-1119 or email at [dwhite@hgenergyllc.com](mailto:dwhite@hgenergyllc.com).

Very truly yours,

*Diane White*

Diane C. White

Enclosures

04/08/2022



**HG Energy, LLC**  
5260 Dupont Road  
Parkersburg, WV 26101  
(304) 420-1100 - Office  
(304) 863-3172 - Fax

September 29, 2021

Donald and Terri Riffiee  
2532 St Clara Road  
New Milton, WV 26441

RE: Schmidt 1222 S-1H thru S-6H Well Work Permit Application - Notification  
Cove District, Doddridge County  
West Virginia

Dear Mr. and Mrs. Riffiee -

Enclosed are copies of various application papers that we will be filing with the West Virginia Department of Environmental Protection (WVDEP), Office of Oil and Gas. A well work permit is being requested for the above-referenced wells.

Pursuant to WV Code Chapter 22B, Article 6, you are receiving copies of this correspondence because the well or other anticipated disturbance is located on your surface property. Your rights as a surface owner (road) are detailed in the enclosed permit application papers.

No action on your part is required. If you have any questions or comments regarding this application, you may call this office at (304) 420-1119 or email at [dwhite@hgenergyllc.com](mailto:dwhite@hgenergyllc.com).

Very truly yours,

*Diane White*

Diane C. White

Enclosures

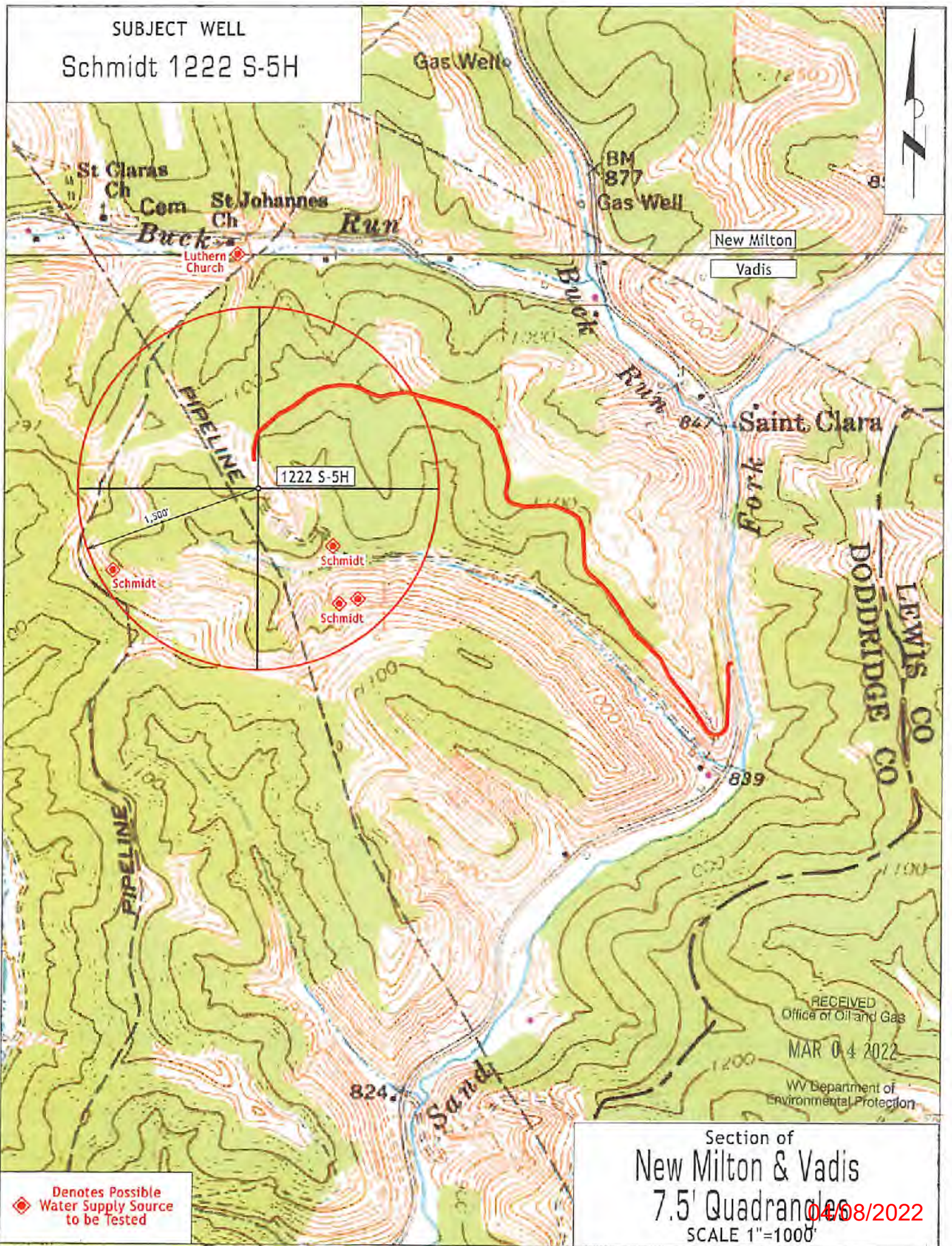
RECEIVED  
Office of Oil and Gas

MAR 4 2022

WV Department of  
Environmental Protection

04/08/2022

SUBJECT WELL  
Schmidt 1222 S-5H



Denotes Possible Water Supply Source to be Tested

Section of  
New Milton & Vadis  
7.5' Quadrangles  
04/08/2022  
SCALE 1"=1000'

**STATE OF WEST VIRGINIA**  
**DEPARTMENT OF ENVIRONMENTAL PROTECTION, OFFICE OF OIL AND GAS**  
**NOTICE OF ENTRY FOR PLAT SURVEY**

**Notice Time Requirement:** Notice shall be provided at least SEVEN (7) days but no more than FORTY-FIVE (45) days prior to entry

**Date of Notice:** 9/15/2021      **Date of Planned Entry:** 9/25/2021

**Delivery method pursuant to West Virginia Code § 22-6A-10a**

- PERSONAL SERVICE     
 REGISTERED MAIL     
 METHOD OF DELIVERY THAT REQUIRES A RECEIPT OR SIGNATURE CONFIRMATION

Pursuant to West Virginia Code § 22-6A-10(a), Prior to filing a permit application, the operator shall provide notice of planned entry on to the surface tract to conduct any plat surveys required pursuant to this article. Such notice shall be provided at least seven days but no more than forty-five days prior to such entry to: (1) The surface owner of such tract; (2) to any owner or lessee of coal seams beneath such tract that has filed a declaration pursuant to section thirty-six, article six, chapter twenty-two of this code; and (3) any owner of minerals underlying such tract in the county tax records. The notice shall include a statement that copies of the state Erosion and Sediment Control Manual and the statutes and rules related to oil and gas exploration and production may be obtained from the Secretary, which statement shall include contact information, including the address for a web page on the Secretary's web site, to enable the surface owner to obtain copies from the secretary.

**Notice is hereby provided to:**

SURFACE OWNER(s)

Name: John A Schmidt

Address: 3164 St. Clara Road  
Alum Bridge, WV 26321

Name: \_\_\_\_\_

Address: \_\_\_\_\_

Name: \_\_\_\_\_

Address: \_\_\_\_\_

COAL OWNER OR LESSEE

Name: \_\_\_\_\_

Address: \_\_\_\_\_

MINERAL OWNER(s)

Name: \*\* See Attached List \*\*

Address: \_\_\_\_\_

\_\_\_\_\_

\*please attach additional forms if necessary

**Notice is hereby given:**

Pursuant to West Virginia Code § 22-6A-10(a), notice is hereby given that the undersigned well operator is planning entry to conduct a plat survey on the tract of land as follows:

State: <u>West Virginia</u>	Approx. Latitude & Longitude: <u>39 119814 / 80 700528</u>
County: <u>Doddridge</u>	Public Road Access: <u>SLS 29</u>
District: <u>Cove</u>	Watershed: <u>Sand Fork</u>
Quadrangle: <u>Vadls 7.5'</u>	Generally used farm name: <u>John Schmidt Farms</u>

Copies of the state Erosion and Sediment Control Manual and the statutes and rules related to oil and gas exploration and production may be obtained from the Secretary, at the WV Department of Environmental Protection headquarters, located at 601 57<sup>th</sup> Street, SE, Charleston, WV 25304 (304-926-0450). Copies of such documents or additional information related to horizontal drilling may be obtained from the Secretary by visiting [www.dep.wv.gov/oil-and-gas/pages/default.aspx](http://www.dep.wv.gov/oil-and-gas/pages/default.aspx).

RECEIVED  
Office of Oil and Gas

MAR 4 2022

**Notice is hereby given by:**

Well Operator: HG Energy II Appalachia, LLC

Telephone: 3047-420-1119

Email: dwhite@hgenergyllc.com

Address: 5260 Dupont Road  
Parkersburg, WV 26101

Facsimile: \_\_\_\_\_

WEST VIRGINIA  
DEPARTMENT OF ENVIRONMENTAL PROTECTION

**Oil and Gas Privacy Notice:**

The Office of Oil and Gas processes your personal information, such as name, address and telephone number, as part of our regulatory duties. Your personal information may be disclosed to other State agencies or third parties in the normal course of business or as needed to comply with statutory or regulatory requirements, including Freedom of Information Act requests. Our office will appropriately secure your personal information. If you have any questions about our use or your personal information, please contact DEP's Chief Privacy Officer at [depprivacyofficer@wv.gov](mailto:depprivacyofficer@wv.gov).

04/08/2022

Schmidt 1222 Royalty Listing (Using Tract 1 for the WW-3A royalty notification)

TRACT #	LEGACY LEASE #	TAX MAP	LEASE #	LESSOR	STREET ADDRESS	CITY	STATE & ZIP
1	FK054795	02-0010-0018-0000 02-0010-0018-0001	Q100676000	John Ancil Schmidt	732 Old Rt. 33	Weston	WV 26452
1	FK054795	02-0010-0018-0000 02-0010-0018-0001	Q100676000	Thomas E. Doak & Anna S. Doak	213 Armstrong Ave.	West Union	WV 26456
1	FK054795	02-0010-0018-0000 02-0010-0018-0001	Q100676000	WV Department of Transportation - Byrd E. White, III, Secretary of Transportation	1900 Kanawha Blvd, E. Bldg. 5 Room 110	Charleston	WV 25305
1	FK054795	02-0010-0018-0000 02-0010-0018-0001	Q100676000	Helen J. McClain	7455 Georgetown Rd.	Roanoke	WV 26447-8242
1	FK054795	02-0010-0018-0000 02-0010-0018-0001	Q100676000	Christine A. Wampler	1566 Wayne Dr.	West Chester	PA 19382-6934
1	FK054795	02-0010-0018-0000 02-0010-0018-0001	Q100676000	Lisa Denise McCutcheon	339 Moreland St.	Saint Louisville	OH 43071
1	FK054795	02-0010-0018-0000 02-0010-0018-0001	Q100676000	Alice M. Rastle Taylor	541 Valley Hill Ests.	Horner	WV 26372
1	FK054795	02-0010-0018-0000 02-0010-0018-0001	Q100676000	Franklin S. Rastle	1760 US Highway 33 W	Weston	WV 26452
1	FK054795	02-0010-0018-0000 02-0010-0018-0001	Q100676000	Yvonne Foster	2395 Tallmansville Rd.	Buckhannon	WV 26201
1	FK054795	02-0010-0018-0000 02-0010-0018-0001	Q100676000	Henry Gray Rastle	115 Sycamore Rd.	Alum Bridge	WV 26321

RECEIVED  
Office of Oil and Gas

MAR 04 2022

WV Department of  
Environmental Protection



**HG Energy, LLC**  
5260 Dupont Road  
Parkersburg, WV 26101  
(304) 420-1100 - Office  
(304) 863-3172 - Fax

September 15, 2021

RE: Schmidt 1222 S1H thru S-6H  
Cove District, Doddridge County  
West Virginia

Dear Royalty Owner

Enclosed is a copy of a Department of Environmental Protection "Notice of Entry For Plat Survey" form WW-6A3. This notice is provided to you as a royalty owner to advise you that HG Energy II Appalachia, LLC, is beginning the process of applying for permits to drill a well(s) where you are identified as an owner of minerals underlying such tract in the county tax records. A well work permit application will be filed with the West Virginia Department of Environmental Protection (WVDEP), Office of Oil and Gas.

Pursuant to WV Code Chapter 22B, Article 6, you are receiving copies of this correspondence because you are an owner of mineral rights on one or more of the underlying leases impacted by this well (s). Statutes and rules related to oil and gas exploration and production may be obtained from the Secretary, at the WVDEP at 304-926-0450, located at 601 57<sup>th</sup> Street, Charleston, WV. Copies of such documents or additional information related to horizontal drilling may also be obtained by visiting the WV DEP online.

No action on your part is required. If you have any questions or comments regarding this permit application, you may call this office at (304) 420-1119. Questions concerning lease issues may be directed to Mark Schall at 304-420-1115. Address inquiries should be directed to Bethanne Wilson at 304-370-3246.

Very truly yours,

*Diane White*

Diane C. White

RECEIVED  
Office of Oil and Gas

MAR 04 2022

WV Department of  
Environmental Protection

Enclosures

04/08/2022

**STATE OF WEST VIRGINIA  
DEPARTMENT OF ENVIRONMENTAL PROTECTION, OFFICE OF OIL AND GAS  
NOTICE OF INTENT TO DRILL**

Pursuant to W. Va. Code § 22-6A-16(b), the Notice of Intent to Drill is only required if the notice requirements of W. Va. Code § 22-6A-10(a) have NOT been met or if the Notice of Intent to Drill requirement has NOT been waived in writing by the surface owner.

**Notice Time Requirement:** Notice shall be provided at least **TEN (10)** days prior to filing a permit application.

**Date of Notice:** 09/16/2021      **Date Permit Application Filed:** 10/07/2021

**Delivery method pursuant to West Virginia Code § 22-6A-16(b)**

HAND DELIVERY       CERTIFIED MAIL  
RETURN RECEIPT REQUESTED

Pursuant to W. Va. Code § 22-6A-16(b), at least ten days prior to filing a permit application, an operator shall, by certified mail return receipt requested or hand delivery, give the surface owner notice of its intent to enter upon the surface owner's land for the purpose of drilling a horizontal well: *Provided*, That notice given pursuant to subsection (a), section ten of this article satisfies the requirements of this subsection as of the date the notice was provided to the surface owner: *Provided, however*, That the notice requirements of this subsection may be waived in writing by the surface owner. The notice, if required, shall include the name, address, telephone number, and if available, facsimile number and electronic mail address of the operator and the operator's authorized representative.

RECEIVED  
Office of Oil and Gas

**Notice is hereby provided to the SURFACE OWNER(s):**

Name: John Ancil Schmidt  
Address: 3164 St. Clara Road  
Alum Bridge, WV 25321

Name: \_\_\_\_\_  
Address: \_\_\_\_\_  
MAR 04 2022  
WV Department of Environmental Protection

**Notice is hereby given:**

Pursuant to West Virginia Code § 22-6A-16(b), notice is hereby given that the undersigned well operator has an intent to enter upon the surface owner's land for the purpose of drilling a horizontal well on the tract of land as follows:

State:	<u>West Virginia</u>	UTM NAD 83 Easting:	<u>525891.6</u>
County:	<u>Doddridge</u>	Northing:	<u>4330112.2</u>
District:	<u>Cove</u>	Public Road Access:	<u>SLS 29</u>
Quadrangle:	<u>Vadis WV 7.5'</u>	Generally used farm name:	<u>Schmidt</u>
Watershed:	<u>Sand Fork</u>		

**This Notice Shall Include:**

Pursuant to West Virginia Code § 22-6A-16(b), this notice shall include the name, address, telephone number, and if available, facsimile number and electronic mail address of the operator and the operator's authorized representative. Additional information related to horizontal drilling may be obtained from the Secretary, at the WV Department of Environmental Protection headquarters, located at 601 57<sup>th</sup> Street, SE, Charleston, WV 25304 (304-926-0450) or by visiting [www.dep.wv.gov/oil-and-gas/pages/default.aspx](http://www.dep.wv.gov/oil-and-gas/pages/default.aspx).

**Notice is hereby given by:**

Well Operator: HG Energy II Appalachia, LLC  
Address: 5260 Dupont Road  
Parkersburg, WV 26101  
Telephone: 304-420-1119  
Email: dwhite@hgenergyllc.com  
Facsimile: 304-863-3172

Authorized Representative: Diane White  
Address: 5260 Dupont Road  
Parkersburg, WV 26101  
Telephone: 304-420-1119  
Email: dwhite@hgenergyllc.com  
Facsimile: 304-863-3172

**Oil and Gas Privacy Notice:**

The Office of Oil and Gas processes your personal information, such as name, address and telephone number, as part of our regulatory duties. Your personal information may be disclosed to other State agencies or third parties in the normal course of business or as needed to comply with statutory or regulatory requirements, including Freedom of Information Act requests. Our office will appropriately secure your personal information. If you have any questions about our use or your personal information, please contact DEP's Chief Privacy Officer at [depprivacyofficer@wv.gov](mailto:depprivacyofficer@wv.gov).

**STATE OF WEST VIRGINIA**  
**DEPARTMENT OF ENVIRONMENTAL PROTECTION, OFFICE OF OIL AND GAS**  
**NOTICE OF PLANNED OPERATION**

**Notice Time Requirement:** notice shall be provided no later than the filing date of permit application.

**Date of Notice:** 09/17/2021      **Date Permit Application Filed:** 10/07/2021

**Delivery method pursuant to West Virginia Code § 22-6A-16(c)**

- CERTIFIED MAIL                                       HAND  
RETURN RECEIPT REQUESTED                                      DELIVERY

Pursuant to W. Va. Code § 22-6A-16(c), no later than the date for filing the permit application, an operator shall, by certified mail return receipt requested or hand delivery, give the surface owner whose land will be used for the drilling of a horizontal well notice of the planned operation. The notice required by this subsection shall include: (1) A copy of this code section; (2) The information required to be provided by subsection (b), section ten of this article to a surface owner whose land will be used in conjunction with the drilling of a horizontal well; and (3) A proposed surface use and compensation agreement containing an offer of compensation for damages to the surface affected by oil and gas operations to the extent the damages are compensable under article six-b of this chapter. (d) The notices required by this section shall be given to the surface owner at the address listed in the records of the sheriff at the time of notice.

**Notice is hereby provided to the SURFACE OWNER(s)**  
(at the address listed in the records of the sheriff at the time of notice):

Name: <u>John Ancil Schmidt</u>	Name: _____
Address: <u>3164 St. Clara Road</u>	Address: _____
<u>Alum Bridge, WV 26321</u>	

**Notice is hereby given:**

Pursuant to West Virginia Code § 22-6A-16(c), notice is hereby given that the undersigned well operator has developed a planned operation on the surface owner's land for the purpose of drilling a horizontal well on the tract of land as follows:

State: <u>West Virginia</u>	UTM NAD 83	Easting: <u>525891.6</u>
County: <u>Doddridge</u>		Northing: <u>4330112.2</u>
District: <u>Cove</u>	Public Road Access: <u>SLS 29</u>	
Quadrangle: <u>Vadis WV 7.5'</u>	Generally used farm name: <u>Schmidt</u>	
Watershed: <u>Sand Fork</u>		

**This Notice Shall Include:**

Pursuant to West Virginia Code § 22-6A-16(c), this notice shall include: (1) A copy of this code section; (2) The information required to be provided by W. Va. Code § 22-6A-10(b) to a surface owner whose land will be used in conjunction with the drilling of a horizontal well; and (3) A proposed surface use and compensation agreement containing an offer of compensation for damages to the surface affected by oil and gas operations to the extent the damages are compensable under article six-b of this chapter. Additional information related to horizontal drilling may be obtained from the Secretary, at the WV Department of Environmental Protection headquarters, located at 601 57<sup>th</sup> Street, SE, Charleston, WV 25304 (304-926-0450) or by visiting [www.dep.wv.gov/oil-and-gas/pages/default.aspx](http://www.dep.wv.gov/oil-and-gas/pages/default.aspx).

Well Operator: <u>HG Energy II Appalachia, LLC</u>	Address: <u>5260 Dupont Road</u>
Telephone: <u>304-420-1119</u>	<u>Parkersburg, WV 26101</u>
Email: <u>dwhite@hgenergyllc.com</u>	Facsimile: <u>304-863-3172</u>

**Oil and Gas Privacy Notice:**

The Office of Oil and Gas processes your personal information, such as name, address and telephone number, as part of our regulatory duties. Your personal information may be disclosed to other State agencies or third parties in the normal course of business or as needed to comply with statutory or regulatory requirements, including Freedom of Information Act requests. Our office will appropriately secure your personal information. If you have any questions about our use or your personal information, please contact DEP's Chief Privacy Officer at [depprivacyofficer@wv.gov](mailto:depprivacyofficer@wv.gov).

RECEIVED  
Office of Oil and Gas  
  
MAR 04 2022  
  
WV Department of  
Environmental Protection  
**04/08/2022**





WEST VIRGINIA DEPARTMENT OF TRANSPORTATION  
**Division of Highways**

1900 Kanawha Boulevard East • Building Five • Room 110  
Charleston, West Virginia 25305-0430 • (304) 558-3505

D. Alan Reed, P.E.  
State Highway Engineer

Jimmy Wriston, P. E.  
Secretary of Transportation  
Commissioner of Highways

October 18, 2021

James A. Martin, Chief  
Office of Oil and Gas  
Department of Environmental Protection  
601 57<sup>th</sup> Street, SE  
Charleston, WV 25304

Subject: DOH Permit for the Schmidt 1222 Pad , Doddridge County

Schmidt 1222 S-5H Well Site

Dear Mr. Martin,

This well site will be accessed from a DOH permit #04-2021-0904 which has been issued to HG Energy II Appalachia, LLC for access to the State Road for a well site located off Doddridge County Route 29 SLS MP 2.98.

This operator is in compliance with §22-6A-20 of the WV Code. Operator has signed a STATEWIDE OIL AND GAS ROAD MAINTENANCE BONDING AGREEMENT and provided the required Bond. This operator is currently in compliance with the DOH OIL AND GAS POLICY dated October 1, 2018. This letter is valid for permitting purposes for one year from the date of this letter.

Very Truly Yours,

A handwritten signature in blue ink that reads "Gary K. Clayton".

Gary K. Clayton, P.E.  
Regional Maintenance Engineer  
Central Office O&G Coordinator

Cc: Jerod Duelley  
HG Energy, LLC  
CH, OM, D-4  
File

**HG Energy II Appalachia, LLC**

**List of Frac Additives by Chemical Name and CAS #**  
**Schmidt 1222 Well Pad (S-1H, S-2H, S-3H, S-4H, S-5H, and S-6H)**

Chemical Name	CAS #	Multiple CAS #'s
Pro Shale Slik 405	Mixture	68551-12-2
		7647-14-5
		12125-02-9
		64742-47-8
Pro Hib II	Mixture	68412-54-4
		68607-28-3
		107-21-1
		111-76-2
		67-56-1
		107-19-7
Silica Sand and Ground Sand	Mixture	14808-60-7
		1344-28-1
		1309-37-1
		13463-67-7
Hydrochloric Acid 22 DEG BE	7647-01-0	
PROGEL - 4.5	64742-96-7	
BIO CLEAR 2000	Mixture	25322-68-3
		10222-01-2
SCALE CLEAR SI 112	107-21-1	
PROBREAK 4	Mixture	57-50-1
		107-21-1
Sulfamic Acid	5329-14-6	
PRO - Flow - 102-N	Mixture	67-63-0
		68439-45-2
		2687-96-9
PROGEL - 4	9000-30-0	

RECEIVED  
Office of Oil and Gas  
**MAR 4 2022**  
WV Department of  
Environmental Protection

04/08/2022

clean

candy

clans

cann

conga

cha

chang

chan



1222 Well Site  
 HG Energy LLC  
 Exhibit A: Final Design: Issue for Permitting



Location  
 Design: Drilling Well Pad  
 Design: BPT Platform

Date: 08/12/2021  
 Rev: 15/001  
 Title: SDP

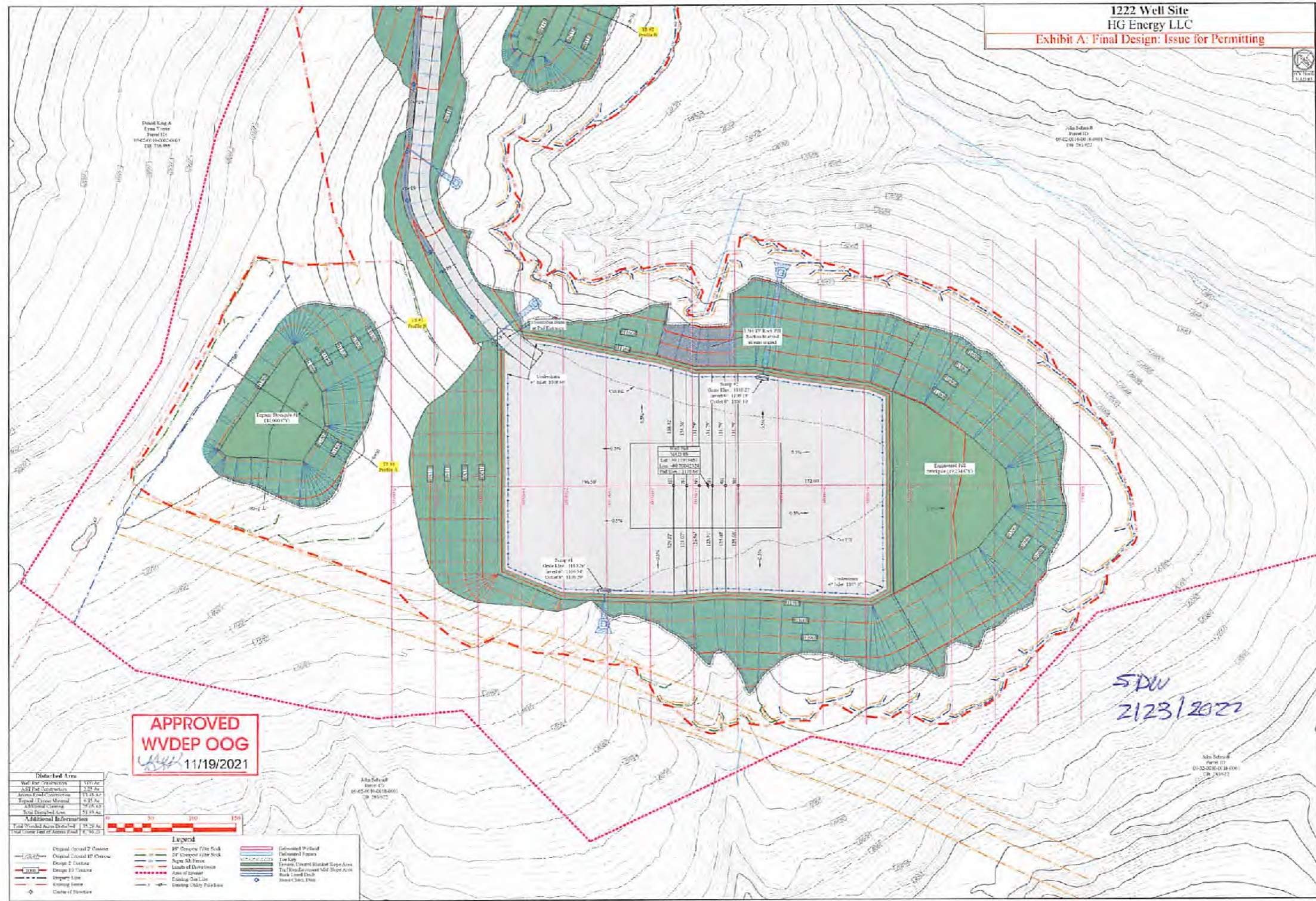


THIS DOCUMENT  
 PREPARED FOR  
 HG ENERGY LLC



Site Plan  
 1222 Well Site  
 Cove District  
 Doddridge County, WV

Date: 09/15/2021  
 Scale: As Shown  
 Designed By: JS  
 Side No:  
 Sheet 18 of 23



Disturbed Area	
Net Disturbance	1,100.00
ASB Pad Construction	234.85
Access Road Construction	113.00
Temporary Erosion Control	12.00
Additional Clearing	547.00
Net Disturbed Area	1,008.85

Additional Information	
Total Wooded Area Disturbed	13,200.00
Total Grassy Field Area Disturbed	6,700.00

Legend	
Original Ground 2' Contour	10' Contour (Thin Red)
Original Ground 10' Contour	20' Contour (Thin Red)
Design 2' Contour	Sign 5ft Poles
Design 10' Contour	Location of Equipment
Design 20' Contour	Area of Excavation
Design 30' Contour	Excavation On Line
Design 40' Contour	Excavation Valley Platform
Design 50' Contour	Excavation Platform
Design 60' Contour	Excavation Trench
Design 70' Contour	Excavation Blanket Edge Area
Design 80' Contour	Excavation Mid Slope Area
Design 90' Contour	Excavation Foot
Design 100' Contour	Excavation Crest