



 west virginia department of environmental protection

Office of Oil and Gas
 601 57th Street, S.E.
 Charleston, WV 25304
 (304) 926-0450
 fax: (304) 926-0452

Austin Caperton, Cabinet Secretary
www.dep.wv.gov

Wednesday, December 26, 2018
 WELL WORK PERMIT
 Horizontal 6A / New Drill

ANTERO RESOURCES CORPORATION
 1615 WYNKOOP STREET

DENVER, CO 80202

Re: Permit approval for TELESTAR UNIT 2H
 47-017-06881-00-00

This well work permit is evidence of permission granted to perform the specified well work at the location described on the attached pages and located on the attached plat, subject to the provisions of Chapter 22 of the West Virginia Code of 1931, as amended, and all rules and regulations promulgated thereunder, and to any additional specific conditions and provisions outlined in the pages attached hereto. Notification shall be given by the operator to the Oil and Gas Inspector at least 24 hours prior to the construction of roads, locations, and/or pits for any permitted work. In addition, the well operator shall notify the same inspector 24 hours before any actual well work is commenced and prior to running and cementing casing. Spills or emergency discharges must be promptly reported by the operator to 1-800-642-3074 and to the Oil and Gas Inspector.

Please be advised that form WR-35, Well Operators Report of Well Work is to be submitted to this office within 90 days of completion of permitted well work, as should form WR-34 Discharge Monitoring Report within 30 days of discharge of pits, if applicable. Failure to abide by all statutory and regulatory provisions governing all duties and operations hereunder may result in suspension or revocation of this permit and, in addition, may result in civil and/or criminal penalties being imposed upon the operators.

Per 35 CSR 4-5.2.g this permit will expire in two (2) years from the issue date unless permitted well work is commenced. If there are any questions, please feel free to contact me at (304) 926- 0450.

James A. Martin
 Chief

Operator's Well Number: TELESTAR UNIT 2H
 Farm Name: MARY E. DEETS AND/OR PAU
 U.S. WELL NUMBER: 47-017-06881-00-00
 Horizontal 6A New Drill
 Date Issued: 12/26/2018

PERMIT CONDITIONS 4701706881 ^{12/28/2018}

West Virginia Code § 22-6A-8(d) allows the Office of Oil and Gas to place specific conditions upon this permit. Permit conditions have the same effect as law. Failure to adhere to the specified permit conditions may result in enforcement action.

CONDITIONS

1. This proposed activity may require permit coverage from the United States Army Corps of Engineers (USACE). Through this permit, you are hereby being advised to consult with USACE regarding this proposed activity.
2. If the operator encounters an unanticipated void, or an anticipated void at an unanticipated depth, the operator shall notify the inspector within 24 hours. Modifications to the casing program may be necessary to comply with W. Va. Code § 22-6A-5a (12), which requires drilling to a minimum depth of thirty feet below the bottom of the void, and installing a minimum of twenty (20) feet of casing. Under no circumstance should the operator drill more than one hundred (100) feet below the bottom of the void or install less than twenty (20) feet of casing below the bottom of the void.
3. When compacting fills, each lift before compaction shall not be more than 12 inches in height, and the moisture content of the fill material shall be within limits as determined by the Standard Proctor Density test of the actual soils used in specific engineered fill, ASTM D698, Standard Test Method for Laboratory Compaction Characteristics of Soil Using Standard Effort, to achieve 95 % compaction of the optimum density. Each lift shall be tested for compaction, with a minimum of two tests per lift per acre of fill. All test results shall be maintained on site and available for review.
4. Operator shall install signage per § 22-6A-8g (6) (B) at all source water locations included in their approved water management plan within 24 hours of water management plan activation.
5. Oil and gas water supply wells will be registered with the Office of Oil and Gas and all such wells will be constructed and plugged in accordance with the standards of the Bureau for Public Health set forth in its Legislative rule entitled *Water Well Regulations*, 64 C.S.R. 19. Operator is to contact the Bureau of Public Health regarding permit requirements. In lieu of plugging, the operator may transfer the well to the surface owner upon agreement of the parties. All drinking water wells within fifteen hundred feet of the water supply well shall be flow tested by the operator upon request of the drinking well owner prior to operating the water supply well.
6. Pursuant to the requirements pertaining to the sampling of domestic water supply wells/springs the operator shall, no later than thirty (30) days after receipt of analytical data provide a written copy to the Chief and any of the users who may have requested such analyses.
7. 24 hours prior to the initiation of the completion process the operator shall notify the Chief or his designee.
8. During the completion process the operator shall monitor annular pressures and report any anomaly noticed to the chief or his designee immediately.
9. If any explosion or other accident causing loss of life or serious personal injury occurs in or about a well or well work on a well, the well operator or its contractor shall give notice, stating the particulars of the explosion or accident, to the oil and gas inspector and the Chief, within 24 hours of said accident.
10. During the casing and cementing process, in the event cement does not return to the surface, the oil and gas inspector shall be notified within 24 hours.

12/28/2018

PERMIT CONDITIONS 4701706881

11. The operator shall provide to the Office of Oil and Gas the dates of each of the following within 30 days of their occurrence: completion of construction of the well pad, commencement of drilling, cessation of drilling, completion of any other permitted well work, and completion of the well. Such notice shall be provided by sending an email to DEPOOGNotify@wv.gov.

4701706881 12/28/2018

WW-6B
(04/15)

API NO. 47-017
OPERATOR WELL NO. Telstar Unit 2H
Well Pad Name: Deets Pad

STATE OF WEST VIRGINIA
DEPARTMENT OF ENVIRONMENTAL PROTECTION, OFFICE OF OIL AND GAS
WELL WORK PERMIT APPLICATION

1) Well Operator: Antero Resources Corporation 494507062 017 - Doddridge West Union Smithburg 7.5'
Operator ID County District Quadrangle

2) Operator's Well Number: Telstar Unit 2H Well Pad Name: Deets Pad

3) Farm Name/Surface Owner: Mary E. Deets and/or Paul A. Smith Public Road Access: Old US-50

4) Elevation, current ground: 1422' Elevation, proposed post-construction: 1376'

5) Well Type (a) Gas X Oil Underground Storage

Other

(b) If Gas Shallow X Deep

Horizontal X

6) Existing Pad: Yes or No No

7) Proposed Target Formation(s), Depth(s), Anticipated Thickness and Expected Pressure(s):
Marcellus Shale: 7600' TVD, Anticipated Thickness- 55 feet, Associated Pressure- 2950#

8) Proposed Total Vertical Depth: 7600' TVD

9) Formation at Total Vertical Depth: Marcellus

10) Proposed Total Measured Depth: 18000' MD

11) Proposed Horizontal Leg Length: 9485'

12) Approximate Fresh Water Strata Depths: 196', 221'

13) Method to Determine Fresh Water Depths: Offset well records. Depths have been adjusted according to surface elevations.

14) Approximate Saltwater Depths: 1381', 1843', 1966'

15) Approximate Coal Seam Depths: 583', 755', 891'

16) Approximate Depth to Possible Void (coal mine, karst, other): None Anticipated

RECEIVED

Office of Oil and Gas

17) Does Proposed well location contain coal seams directly overlying or adjacent to an active mine? Yes No X

OCT 10 2018

(a) If Yes, provide Mine Info: Name: Depth: Seam: Owner:

WV Department of Environmental Protection

DAF
10/4/18

WW-6B
(04/15)

4701706881 ^{12/28/2018}
 API NO. 47-017
 OPERATOR WELL NO. Telstar Unit 2H
 Well Pad Name: Deets Pad

18)

CASING AND TUBING PROGRAM

| TYPE | Size (in) | New or Used | Grade | Weight per ft. (lb/ft) | FOOTAGE: For Drilling (ft) | INTERVALS: Left in Well (ft) | CEMENT: Fill-up (Cu. Ft.)/CTS |
|--------------|-----------|-------------|-----------|------------------------|----------------------------|------------------------------|-------------------------------|
| Conductor | 20" | New | H-40 | 94# | 80' | 80' | CTS, 77 Cu. Ft. |
| Fresh Water | 13-3/8" | New | J-55/H-40 | 54.5#/48# | 300' | 300' | CTS, 417 Cu. Ft. |
| Coal | 9-5/8" | New | J-55 | 36# | 2500' | 2500' | CTS, 1018 Cu. Ft. |
| Intermediate | | | | | | | |
| Production | 5-1/2" | New | P-110 | 20# | 18000' | 18000' | 4542 Cu. Ft. |
| Tubing | 2-3/8" | New | N-80 | 4.7# | | 7100' | |
| Liners | | | | | | | |

| TYPE | Size (in) | Wellbore Diameter (in) | Wall Thickness (in) | Burst Pressure (psi) | Anticipated Max. Internal Pressure (psi) | Cement Type | Cement Yield (cu. ft./k) |
|--------------|-----------|------------------------|---------------------|----------------------|--|-----------------------|--------------------------|
| Conductor | 20" | 24" | 0.438" | 1530 | 50 | Class A | 1.18 |
| Fresh Water | 13-3/8" | 17-1/2" | 0.38"/0.33" | 2730/1730 | 1000 | Class A | 1.18 |
| Coal | 9-5/8" | 12-1/4" | 0.352" | 3520 | 1500 | Class A | 1.18 |
| Intermediate | | | | | | | |
| Production | 5-1/2" | 8-3/4" & 8-1/2" | 0.361" | 12,630 | 2500 | Lead-H/POZ & Tail - H | H/POZ-1.44 & H-1.8 |
| Tubing | 2-3/8" | 4.778" | 0.19" | 11,200 | | | |
| Liners | | | | | | | |

PACKERS

| | | | | |
|-------------|-----|--|--|--|
| Kind: | N/A | | | |
| Sizes: | N/A | | | |
| Depths Set: | N/A | | | |

RECEIVED
 Office of Oil and Gas
 OCT 10 2018
 WV Department of
 Environmental Protection

DAF
10/4/18

WW-6B
(10/14)

4701706881 12/28/2018
API NO. 47-017
OPERATOR WELL NO. Telstar Unit 2H
Well Pad Name: Deets Pad

19) Describe proposed well work, including the drilling and plugging back of any pilot hole:

Drill, perforate, fracture a new horizontal shallow well and complete Marcellus Shale.

20) Describe fracturing/stimulating methods in detail, including anticipated max pressure and max rate:

Antero plans to pump Slickwater into the Marcellus Shale formation in order to ready the well for production. The fluid will be comprised of approximately 99 percent water and sand, with less than 1 percent special-purpose additives as shown in the attached "List of Anticipated Additives Used for Fracturing or Stimulating Well."

Anticipated Max Pressure - 9300 lbs
Anticipated Max Rate - 80 bpm

21) Total Area to be disturbed, including roads, stockpile area, pits, etc., (acres): 41.13 acres

22) Area to be disturbed for well pad only, less access road (acres): 8.82 acres

23) Describe centralizer placement for each casing string:

Conductor: no centralizers

Surface Casing: one centralizer 10' above the float shoe, one on the insert float collar and one every 4th joint spaced up the hole to surface.

Intermediate Casing: one centralizer above float joint, one centralizer 5' above float collar and one every 4th collar to surface.

Production Casing: one centralizer at shoe joint and one every 3 joints to top of cement in intermediate casing.

24) Describe all cement additives associated with each cement type:

Conductor: no additives, Class A cement.

Surface: Class A cement with 2-3% calcium chloride and 1/4 lb of flake

Intermediate: Class A cement with 1/4 lb of flake, 5 gallons of clay treat

Production: Lead cement- 50/50 Class H/Poz + 1.5% salt + 1% C-45 + 0.5% C-16a + 0.2% C-12 + 0.45% C-20 + 0.05% C-51

Production: Tail cement- Class H + 45 PPS Calcium Carbonate + 1.0% FL-160 + 0.2% ACGB-47 + 0.05% ACSA-51 + 0.2% ACR-20

25) Proposed borehole conditioning procedures:

Conductor: blowhole clean with air, run casing, 10 bbls fresh water.

Surface: blowhole clean with air, trip to conductor shoe, trip to bottom, blowhole clean with air, trip out, run casing, circulate pipe capacity + 40 bbls fresh water followed by 25 bbls bentonite mud, 10 bbls fresh water spacer.

Intermediate: blowhole clean with air, trip to surface casing shoe, trip to bottom, blowhole clean with air, trip out, run casing, circulate 40 bbls brine water followed by 10 bbls fresh water and 25 bbls bentonite mud, pump 10 bbls fresh water.

Production: circulate with 14 lb/gal NaCl mud, trip to middle of lateral, circulate, pump high viscosity sweep, trip to base of curve, pump high viscosity sweep, trip to top of curve, trip to bottom, circulate, pump high viscosity sweep, trip out, run casing, circulate 10 bbls fresh water, pump 48 bbls barite pill, pump 10 bbls fresh water followed by 48 bbls mud flush and 10 bbls water.

RECEIVED
Office of Oil and Gas

DEC 10 2018

WW-6B
Environmental Protection

*Note: Attach additional sheets as needed.

DAF
12/14/18



4701706881

47017043720000 *

Telstar Unit 2H

RECEIVED
Office of Oil and Gas
SEP 24 2018
WV Department of
Environmental Protection



Antero Resources Corporation

Telstar Unit 2H - AOR



WELL SYMBOLS
Gas Well *

September 19, 2018

4701706881

12/28/2018

TELSTAR UNIT 2H (DEETS PAD) - AREA OF REVIEW 35-8-5.11 PAGE 2

| UWI (API Num) | Well Name | Well Number | Operator | Historical Operator | TD | Perforated Interval (shallowest, deepest) | Perforated Formation(s) | Producible Formation(s) not perf'd |
|----------------|--------------|-------------|--------------------|---------------------|--------|---|-------------------------|------------------------------------|
| 47017043720000 | SCRIPPS ETAL | 6 | ALLIANCE PETR CORP | DAC CORP | 5,330' | 3590 - 5174 | Riley, Benson | Weir, Fifth, Warren, Alexander |

RECEIVED
Office of Oil and Gas
SEP 24 2018
WV Department of
Environmental Protection

12/28/2018

4701706881

WW-9
(4/16)

API Number 47 - 017

Operator's Well No. Telstar Unit 2H

STATE OF WEST VIRGINIA
DEPARTMENT OF ENVIRONMENTAL PROTECTION
OFFICE OF OIL AND GAS

FLUIDS/ CUTTINGS DISPOSAL & RECLAMATION PLAN

Operator Name Antero Resources Corporation OP Code 494507062

Watershed (HUC 10) Headwaters Middle Island Creek Quadrangle Smithburg 7.5'

Do you anticipate using more than 5,000 bbls of water to complete the proposed well work? Yes No

Will a pit be used? Yes No

If so, please describe anticipated pit waste: No pit will be used at this site (Drilling and Flowback Fluids will be stored in tanks. Cuttings will be tanked and hauled off site.)

Will a synthetic liner be used in the pit? Yes No If so, what ml.? N/A

Proposed Disposal Method For Treated Pit Wastes:

- Land Application
- Underground Injection (UIC Permit Number *UIC Permit # will be provided on Form WR-34)
- Reuse (at API Number Future permitted well locations when applicable. API# will be provided on Form WR-34)
- Off Site Disposal (Supply form WW-9 for disposal location) (Meadowfill Landfill Permit #SWF-1032-98)
- Other (Explain Northwestern Landfill Permit #SWF-1025/WV0109410)

Will closed loop system be used? If so, describe: Yes, fluids stored in tanks, cuttings removed offsite and taken to landfill.

Drilling medium anticipated for this well (vertical and horizontal)? Air, freshwater, oil based, etc.

Surface - Air/Freshwater, Intermediate - Dust/Slit Foam, Production - Water Based Mud or Synthetic based mud.

-If oil based, what type? Synthetic, petroleum, etc. Synthetic

Additives to be used in drilling medium? Please See Attachment

Drill cuttings disposal method? Leave in pit, landfill, removed offsite, etc. Drill cuttings stored in tanks, removed offsite and taken to landfill.

-If left in pit and plan to solidify what medium will be used? (cement, lime, sawdust) N/A

-Landfill or offsite name/permit number? Meadowfill Landfill (Permit #SWF-1032-98), Northwestern Landfill (Permit # SWF-1025/WV0109410)

Permittee shall provide written notice to the Office of Oil and Gas of any load of drill cuttings or associated waste rejected at any West Virginia solid waste facility. The notice shall be provided within 24 hours of rejection and the permittee shall also disclose where it was properly disposed.

I certify that I understand and agree to the terms and conditions of the GENERAL WATER POLLUTION PERMIT issued on August 1, 2005, by the Office of Oil and Gas of the West Virginia Department of Environmental Protection. I understand that the provisions of the permit are enforceable by law. Violations of any term or condition of the general permit and/or other applicable law or regulation can lead to enforcement action.

I certify under penalty of law that I have personally examined and am familiar with the information submitted on this application form and all attachments thereto and that, based on my inquiry of those individuals immediately responsible for obtaining the information, I believe that the information is true, accurate, and complete. I am aware that there are significant penalties for submitting false information, including the possibility of fine or imprisonment.

RECEIVED
Office of Oil and Gas
OCT 10 2018

Company Official Signature [Signature]

Company Official (Typed Name) Gretchen Kohler

Company Official Title Senior Environmental & Regulatory Manager

WV Department of Environmental Protection

Subscribed and sworn before me this 21 day of Sept 2018, 20

[Signature]

Notary Public

My commission expires 3/29/2022

DAF
10/4/18

KARIN COX
NOTARY PUBLIC
STATE OF COLORADO
NOTARY ID 20184014180
MY COMMISSION EXPIRES MARCH 29, 2022

Antero Resources Corporation

Proposed Revegetation Treatment: Acres Disturbed 41.13 Prevegetation pH _____

Lime 2-4 Tons/acre or to correct to pH 6.5

Fertilizer type Hay or straw or Wood Fiber (will be used where needed)

Fertilizer amount 500 lbs/acre

Mulch 2-3 Tons/acre

Access Road "B" 3132' (13.45 acres) + Well Pad (8.82 acres) + Excess/Topsoil Material Stockpiles (18.86 acres) = 41.13 Acres

Seed Mixtures

| Temporary | | Permanent | |
|--|----------|---|----------|
| Seed Type | lbs/acre | Seed Type | lbs/acre |
| Annual Ryegrass | 40 | Crownvetch | 10-15 |
| Field Bromegrass | 40 | Tall Fescue | 30 |
| <small>See attached Table IV-3 for additional seed type (Deets Pad Design Page 51)</small> | | <small>See attached Table IV-4A for additional seed type (Deets Pad Design Page 51)</small> | |
| *or type of grass seed requested by surface owner | | *or type of grass seed requested by surface owner | |

Attach:

Maps(s) of road, location, pit and proposed area for land application (unless engineered plans including this info have been provided). If water from the pit will be land applied, include dimensions (L x W x D) of the pit, and dimensions (L x W), and area in acreage, of the land application area.

Photocopied section of involved 7.5' topographic sheet.

Plan Approved by: _____

Comments: _____

RECEIVED
Office of Oil and Gas

OCT 10 2018

WV Department of
Environmental Protection

Title: Oil + Gas Inspector

Date: 10/4/18

Field Reviewed? () Yes () No

Form WW-9 Additives Attachment

SURFACE INTERVAL

1. Fresh Water
2. Soap –Foamer AC
3. Air

INTERMEDIATE INTERVAL

STIFF FOAM RECIPE:

- 1) 1 ppb Soda Ash / Sodium Carbonate-Alkalinity Control Agent
- 2) 1 ppb Conqor 404 (11.76 ppg) / Corrosion Inhibitor
- 3) 4 ppb KLA-Gard (9.17 ppg) / Amine Acid Complex-Shale Stabilizer
- 4) 1ppb Mil Pac R / Sodium Carboxymethylcellulose-Filtration Control Agent
- 5) 12 ppb KCL / Potassium Chloride-inorganic Salt
- 6) Fresh Water 80 bbls
- 7) Air

PRODUCTION INTERVAL

1. Alpha 1655
Salt Inhibitor
2. Mil-Carb
Calcium Carbonate
3. Cottonseed Hulls
Cellulose-Cottonseed Pellets – LCM
4. Mil-Seal
Vegetable, Cotton & Cellulose-Based Fiber Blend – LCM
5. Clay-Trol
Amine Acid Complex – Shale Stabilizer
6. Xan-Plex
Viscosifier For Water Based Muds
7. Mil-Pac (All Grades)
Sodium Carboxymethylcellulose – Filtration Control Agent
8. New Drill
Anionic Polyacrylamide Copolymer Emulsion – Shale Stabilizer
9. Caustic Soda
Sodium Hydroxide – Alkalinity Control
10. Mil-Lime
Calcium Hydroxide – Lime
11. LD-9
Polyether Polyol – Drilling Fluid Defoamer
12. Mil Mica
Hydro-Biotite Mica – LCM

RECEIVED
Office of Oil and Gas
SEP 24 2018
WV Department of
Environmental Protection

4701706881

13. Escaid 110
Drilling Fluid Solvent – Aliphatic Hydrocarbon
14. Ligco
Highly Oxidized Leonardite – Filtration Control Agent
15. Super Sweep
Polypropylene – Hole Cleaning Agent
16. Sulfatrol K
Drilling Fluid Additive – Sulfonated Asphalt Residuum
17. Sodium Chloride, Anhydrous
Inorganic Salt
18. D-D
Drilling Detergent – Surfactant
19. Terra-Rate
Organic Surfactant Blend
20. W.O. Defoam
Alcohol-Based Defoamer
21. Perma-Lose HT
Fluid Loss Reducer For Water-Based Muds
22. Xan-Plex D
Polysaccharide Polymer – Drilling Fluid Viscosifier
23. Walnut Shells
Ground Cellulosic Material – Ground Walnut Shells – LCM
24. Mil-Graphite
Natural Graphite – LCM
25. Mil Bar
Barite – Weighting Agent
26. X-Cide 102
Biocide
27. Soda Ash
Sodium Carbonate – Alkalinity Control Agent
28. Clay Trol
Amine Acid complex – Shale Stabilizer
29. Sulfatrol
Sulfonated Asphalt – Shale Control Additive
30. Xanvis
Viscosifier For Water-Based Muds
31. Milstarch
Starch – Fluid Loss Reducer For Water Based Muds
32. Mil-Lube
Drilling Fluid Lubricant

RECEIVED
Office of Oil and Gas
SEP 24 2018
WV Department of
Environmental Protection



911 Address
1995 Smithton Road
West Union, WV 26456

Well Site Safety Plan

Antero Resources

Well Name: Schrader Unit 1H, Schrader Unit 2H, Telstar Unit 1H, Telstar Unit 2H, Telstar Unit 3H, Mondeo Unit 1H, Mondeo Unit 2H, Mondeo Unit 3H, Callahan Unit 1H, Callahan Unit 2H

Pad Location: DEETS PAD
Doddridge County/West Union District

GPS Coordinates:
Entrance - Lat 39°17'50.7258"/Long -80°44'38.6556" (NAD83)
Pad Center - Lat 39°18'52.5132"/Long -80°43'31.3248" (NAD83)

Driving Directions:

Drive west on US-50 W for approximately 22 miles. Turn left onto CO Rte 50/22, go 0.2 miles. Turn right onto Smithton Rd, go 1.3 miles. Access road will be on the right. Once on the access road, continue on past the Peggy June pad and the George Scott Pad to the Deets Pad.

Alternate Route:

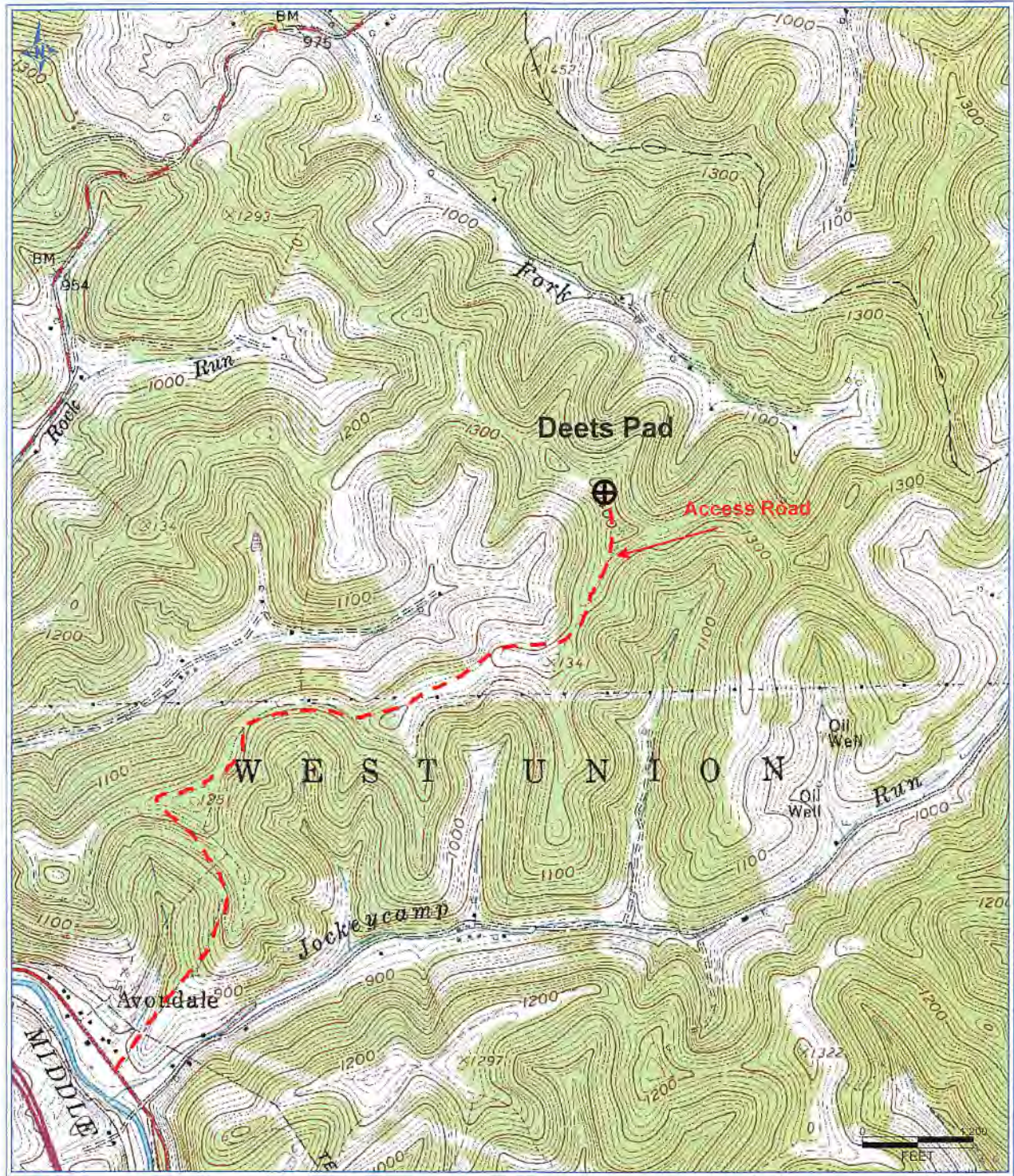
Drive on US-50 E for 46.3 miles. Turn left onto WV-18 N, go 0.6 miles. Turn right onto Davis St/Smithton Rd, go 2.0 miles. Access road will be on the left. Once on the access road, continue on past the Peggy June pad and the George Scott Pad to the Deets Pad.

RECEIVED
Office of Oil and Gas

01/10/2018
WV Department of
Environmental Protection

EMERGENCY (24 HOUR) CONTACT 1-800-878-1373

DAR
10/19/18



RECEIVED
Office of Oil and Gas
SEP 24 2018
www.doe.wv.gov
Environmental Protection

Antero Resources Corporation
Appalachian Basin
Telstar Unit 2H
Doddridge County
Quadrangle: West Union
Watershed: Middle Island Creek
District: West Union
Date: 3-20-2017

LATITUDE 39°20'00"

4,824'

TO BOTTOM HOLE
LATITUDE 39°22'30"

LONGITUDE 80°42'30"

6,891'

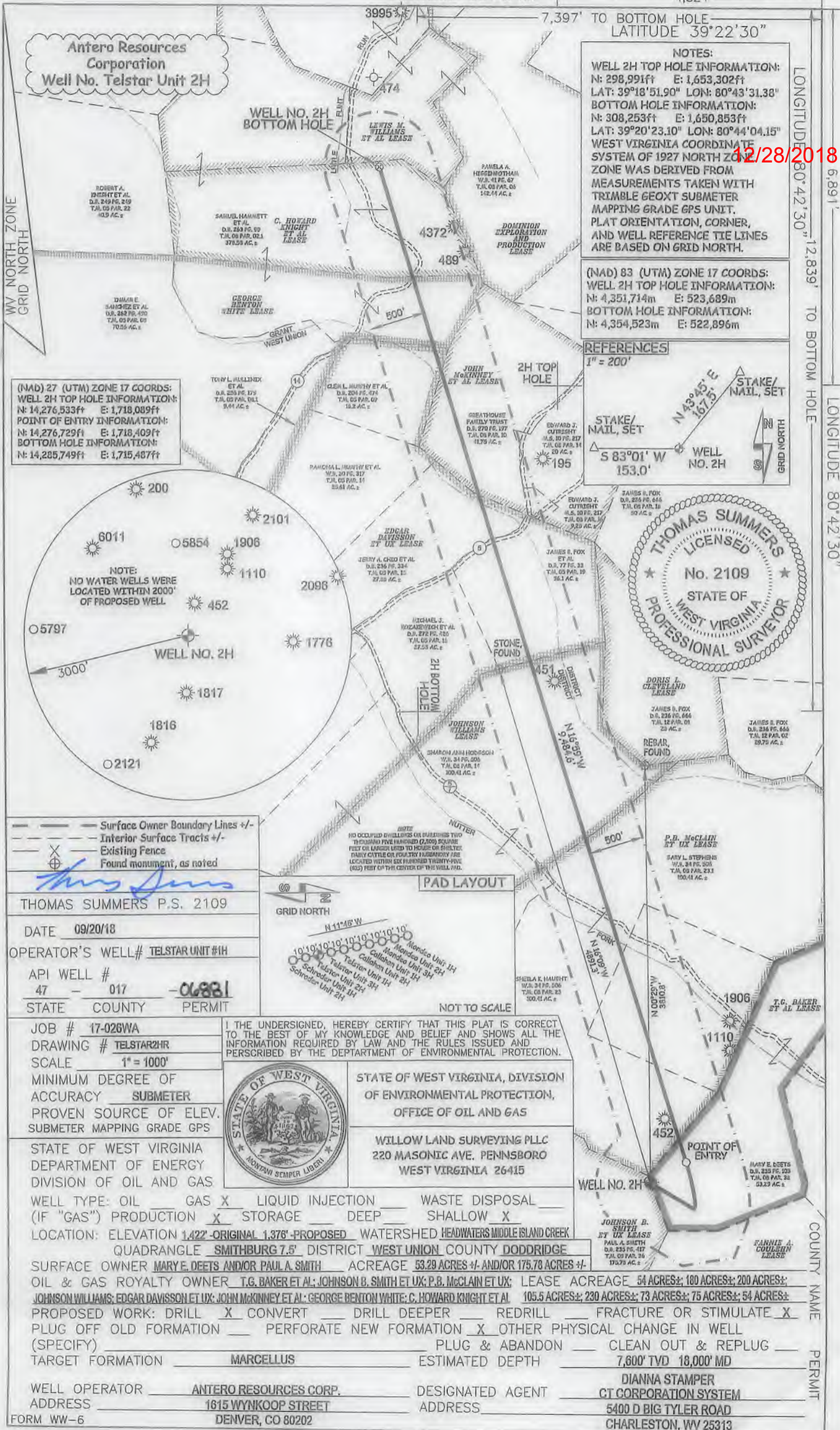
LONGITUDE 80°42'30"

LONGITUDE 80°42'30"

COUNTY NAME

PERMIT

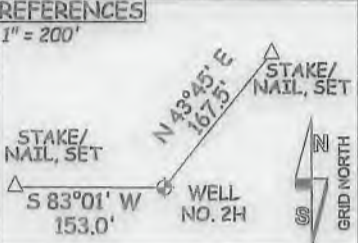
12/28/2018




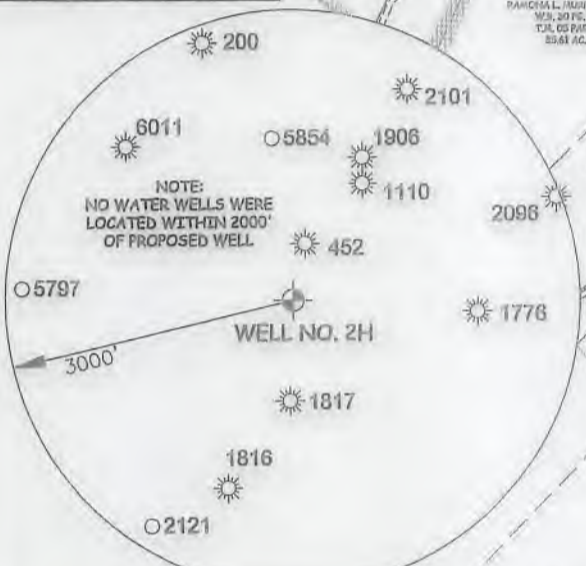
Antero Resources Corporation
Well No. Telstar Unit 2H

NOTES:
WELL 2H TOP HOLE INFORMATION:
N: 298,991ft E: 1,653,302ft
LAT: 39°18'51.90" LON: 80°43'31.38"
BOTTOM HOLE INFORMATION:
N: 308,253ft E: 1,650,853ft
LAT: 39°20'23.10" LON: 80°44'04.15"
WEST VIRGINIA COORDINATE SYSTEM OF 1927 NORTH ZONE WAS DERIVED FROM MEASUREMENTS TAKEN WITH TRIMBLE GEOXT SUBMETER MAPPING GRADE GPS UNIT. PLAT ORIENTATION, CORNER, AND WELL REFERENCE TIE LINES ARE BASED ON GRID NORTH.


(NAD) 83 (UTM) ZONE 17 COORDS:
WELL 2H TOP HOLE INFORMATION:
N: 4,351,714m E: 523,689m
BOTTOM HOLE INFORMATION:
N: 4,354,523m E: 522,896m



(NAD) 27 (UTM) ZONE 17 COORDS:
WELL 2H TOP HOLE INFORMATION:
N: 14,276,533ft E: 1,718,089ft
POINT OF ENTRY INFORMATION:
N: 14,276,729ft E: 1,718,409ft
BOTTOM HOLE INFORMATION:
N: 14,285,749ft E: 1,715,487ft



THOMAS SUMMERS P.S. 2109
DATE 09/20/18
OPERATOR'S WELL# TELSTAR UNIT #1H
API WELL # 47 - 017 - 06881
STATE COUNTY PERMIT

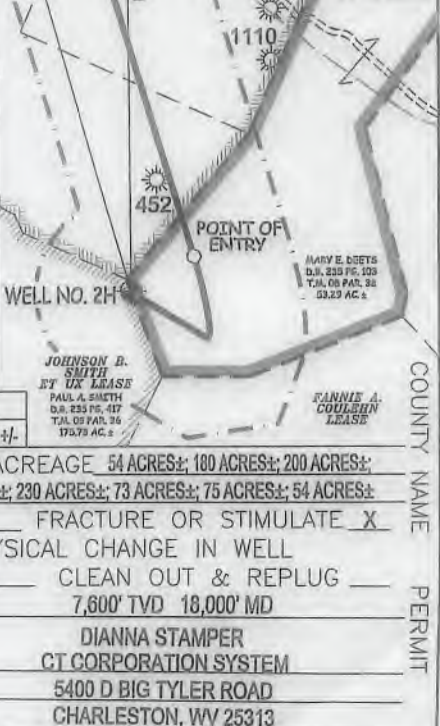


I THE UNDERSIGNED, HEREBY CERTIFY THAT THIS PLAT IS CORRECT TO THE BEST OF MY KNOWLEDGE AND BELIEF AND SHOWS ALL THE INFORMATION REQUIRED BY LAW AND THE RULES ISSUED AND PERSCRIBED BY THE DEPARTMENT OF ENVIRONMENTAL PROTECTION.



STATE OF WEST VIRGINIA, DIVISION OF ENVIRONMENTAL PROTECTION, OFFICE OF OIL AND GAS
WILLOW LAND SURVEYING PLLC
220 MASONIC AVE. PENNSBORO WEST VIRGINIA 26415

JOB # 17-026WA
DRAWING # TELSTAR2HR
SCALE 1" = 1000'
MINIMUM DEGREE OF ACCURACY SUBMETER
PROVEN SOURCE OF ELEV. SUBMETER MAPPING GRADE GPS
STATE OF WEST VIRGINIA DEPARTMENT OF ENERGY DIVISION OF OIL AND GAS
WELL TYPE: OIL GAS X LIQUID INJECTION WASTE DISPOSAL
(IF "GAS") PRODUCTION X STORAGE DEEP SHALLOW X
LOCATION: ELEVATION 1,422'-ORIGINAL 1,376'-PROPOSED WATERSHED HEADWATERS MIDDLE ISLAND CREEK
QUADRANGLE SMITHBURG 7.5' DISTRICT WEST UNION COUNTY DODDRIDGE
SURFACE OWNER MARY E. DEETS AND/OR PAUL A. SMITH ACREAGE 53.29 ACRES +/- AND/OR 175.78 ACRES +/-
OIL & GAS ROYALTY OWNER T.G. BAKER ET AL; JOHNSON B. SMITH ET UX; P.B. McCLAIN ET UX; LEASE ACREAGE 54 ACRES±; 180 ACRES±; 200 ACRES±; JOHNSON WILLIAMS; EDGAR DAVISSON ET UX; JOHN MCKINNEY ET AL; GEORGE BENTON WHITE; C. HOWARD KNIGHT ET AL 105.5 ACRES±; 230 ACRES±; 73 ACRES±; 75 ACRES±; 54 ACRES±
PROPOSED WORK: DRILL X CONVERT DRILL DEEPER REDRILL FRACTURE OR STIMULATE X
PLUG OFF OLD FORMATION PERFORATE NEW FORMATION X OTHER PHYSICAL CHANGE IN WELL (SPECIFY)
TARGET FORMATION MARCELLUS ESTIMATED DEPTH 7,600' TVD 18,000' MD
WELL OPERATOR ANTERO RESOURCES CORP. DESIGNATED AGENT DIANNA STAMPER
ADDRESS 1615 WYNKOOP STREET ADDRESS 5400 D BIG TYLER ROAD
FORM WW-6 DENVER, CO 80202 CHARLESTON, WV 25313



INFORMATION SUPPLIED UNDER WEST VIRGINIA CODE
Chapter 22, Article 6A, Section 5(a)(5)
IN LIEU OF FILING LEASE(S) AND OTHER CONTINUING CONTRACT(S)

Under the oath required to make the verification on page 1 of this Notice and Application, I depose and say that I am the person who signed the Notice and Application for the Applicant, and that –

- (1) the tract of land is the same tract described in this Application, partly or wholly depicted in the accompanying plat, and described in the Construction and Reclamation Plan;
- (2) the parties and recordation data (if recorded) for lease(s) or other continuing contract(s) by which the Applicant claims the right to extract, produce or market the oil or gas are as follows:

| Grantor, lessor, etc. | Grantee, lessee, etc. | Royalty | Book/Page |
|---|---|-------------|------------|
| Johnson B. Smith et ux Lease | | | |
| Johnson B. Smith, et ux | Eastern Oil Company | 1/8 | 0022/0231 |
| Eastern Oil Company | A.W. Stevens | Assignment | 0042/0328 |
| A.W. Stevens | Eastern Union Gas Company | Assignment | 0042/0330 |
| Eastern Union Gas Company | Pittsburgh & West Virginia Gas Company | Assignment | 0085/0334 |
| Pittsburgh & West Virginia Gas Company | Equitable Gas Company | Assignment | 0121/0257 |
| Equitable Gas Company | Equitrans, Inc. | Assignment | 0154/0475 |
| Equitrans, Inc. | EQT Capital Corporation | Name Change | Exhibit 2 |
| EQT Capital Corporation | Antero Resources Corporation | Assignment | 0325/0523 |
| T.G. Baker et al Lease | | | |
| T.G. Baker, et al | J.D. Foley | 1/8 | 0044/0483 |
| J.D. Foley | Delta Petroleum Company | Assignment | Unrecorded |
| Delta Petroleum Company | Petroleum Development Corporation | Assignment | Unrecorded |
| Petroleum Development Corporation | PDC Mountaineer, LLC | Assignment | 0240/0118 |
| PDC Mountaineer, LLC | Antero Resources Corporation | Assignment | 0371/0253 |
| P.B. McClain et ux Lease | | | |
| P.B. McClain et ux | The West Union Gas Company | 1/8 | 0014/0477 |
| The West Union Gas Company | Eastern Oil Company | Assignment | Unrecorded |
| Eastern Oil Company | A.W. Stevenson | Assignment | 0042/0328 |
| A.W. Stevenson | Eastern Union Gas Company | Assignment | 0042/0328 |
| Eastern Union Gas Company | Pittsburgh & West Virginia Gas Company | Assignment | 0085/0334 |
| Pittsburgh & West Virginia Gas Company | Equitable Gas Company | Assignment | 0121/0303 |
| Equitable Gas Company | Equitrans, Inc. | Assignment | 0154/0475 |
| Equitrans, Inc. | Equitrans, L.P. | Name Change | 0302/0123 |
| Equitrans, L.P. | Equitable Production-Eastern States, Inc. | Assignment | 0192/0019 |
| Equitable Production-Eastern States, Inc. | EQT Production Company | Name Change | 0281/0346 |
| EQT Production Company | Antero Resources Corporation | Assignment | 0325/0539 |
| Johnson Williams Lease | | | |
| Johnson Williams | West Union Gas Company | 1/8 | 0023/0477 |
| West Union Gas Company | Eastern Oil Company | Assignment | 0023/0479 |
| Eastern Oil Company | A.W. Stevenson | Assignment | 0042/0328 |
| A.W. Stevenson | Eastern Union Gas Company | Assignment | 0042/0328 |
| Eastern Union Gas Company | Pittsburgh & West Virginia Gas Company | Assignment | 0085/0334 |
| Pittsburgh & West Virginia Gas Company | Equitable Gas Company | Assignment | 0121/0257 |
| Equitable Gas Company | Equitrans, Inc. | Assignment | 0154/0475 |
| Equitrans, Inc. | Equitrans, L.P. | Name Change | 0302/0123 |
| Equitrans, L.P. | Equitable Production-Eastern States, Inc. | Assignment | 0192/0019 |
| Equitable Production-Eastern States, Inc. | Equitable Production Company | Merged | Exhibit 3 |
| Equitable Production Company | EQT Production Company | Name Change | 0281/0346 |
| EQT Production Company | Antero Resources Corporation | Assignment | 0325/0539 |

RECEIVED
Office of Oil and Gas
SEP 24 2018
WV Department of Environmental Protection

*Partial Assignments to Antero Resources Corporation include 100% rights to extract, produce and market the oil and gas from the Marcellus and any other formations completed with this well.

Operator's Well Number Telstar Unit 2H

INFORMATION SUPPLIED UNDER WEST VIRGINIA CODE
Chapter 22, Article 6A, Section 5(a)(5)
IN LIEU OF FILING LEASE(S) AND OTHER CONTINUING CONTRACT(S)

Under the oath required to make the verification on page 1 of this Notice and Application, I depose and say that I am the person who signed the Notice and Application for the Applicant, and that –

- (1) the tract of land is the same tract described in this Application, partly or wholly depicted in the accompanying plat, and described in the Construction and Reclamation Plan;
- (2) the parties and recordation data (if recorded) for lease(s) or other continuing contract(s) by which the Applicant claims the right to extract, produce or market the oil or gas are as follows:

| Grantor, lessor, etc. | Grantee, lessee, etc. | Royalty | Book/Page |
|--|--|-------------|-----------|
| <u>Edgar Davisson et ux Lease</u> | | | |
| Edgar Davisson et ux | The Carter Oil Company | 1/8 | 0020/0050 |
| The Carter Oil Company | Hope Natural Gas Company | Assignment | 0042/0041 |
| Hope Natural Gas Company | Consolidated Gas Supply Corporation | Merged | 0143/0345 |
| Consolidated Gas Supply Corporation | Consolidated Gas Transmission Corporation | Assignment | 0135/0583 |
| Consolidated Gas Transmission Corporation | CNG Transmission Corporation | Merged | Exhibit 4 |
| CNG Transmission Corporation | Dominion Transmission, Incorporated | Merged | Exhibit 5 |
| Dominion Transmission, Incorporated | Consol Energy Holdings, L.L.C. | Assignment | 0245/0001 |
| Consol Energy Holdings, L.L.C. | CNX Gas Company, LLC | Merged | 0292/0469 |
| CNX Gas Company, LLC | Noble Energy Inc | Assignment | 0260/0039 |
| Noble Energy Inc | Antero Resources Corporation | Assignment | 0317/0379 |
| <u>John McKinney et al Lease</u> | | | |
| John McKinney et al | W.D. Gribble | 1/8 | 0056/0280 |
| W.D. Gribble | Carolyn E. Farr | Conveyance | 0003/0055 |
| Carolyn E. Farr | Clarence E. Sigley, Sr., Trustee of the Carolyn Elizabeth Farr Trust | Conveyance | 0285/0219 |
| Clarence E. Sigley, Sr., Trustee of the Carolyn Elizabeth Farr Trust | Antero Resources Appalachian Corporation | Assignment | 0271/0551 |
| Antero Resources Appalachian Corporation | Antero Resources Corporation | Name Change | Exhibit 1 |
| <u>George Benton White Lease</u> | | | |
| George Benton White | Antero Resources Corporation | 1/8 | 0343/0594 |

RECEIVED
Office of Oil and Gas
SEP 24 2018
WV Department of
Environmental Protection

*Partial Assignments to Antero Resources Corporation include 100% rights to extract, produce and market the oil and gas from the Marcellus and any other formations completed with this well.

12/28/2018

WW-6A1
(5/13)Operator's Well No. Telstar Unit 2H

**INFORMATION SUPPLIED UNDER WEST VIRGINIA CODE
Chapter 22, Article 6A, Section 5(a)(5)
IN LIEU OF FILING LEASE(S) AND OTHER CONTINUING CONTRACT(S)**

Under the oath required to make the verification on page 1 of this Notice and Application, I depose and say that I am the person who signed the Notice and Application for the Applicant, and that –

- (1) the tract of land is the same tract described in this Application, partly or wholly depicted in the accompanying plat, and described in the Construction and Reclamation Plan;
- (2) the parties and recordation data (if recorded) for lease(s) or other continuing contract(s) by which the Applicant claims the right to extract, produce or market the oil or gas are as follows:

| Lease Name or Number | Grantor, Lessor, etc. | Grantee, Lessee, etc. | Royalty | Book/Page |
|---|-----------------------|---|-------------------|-----------|
| C. Howard Knight et al Lease | | | | |
| C. Howard Knight et al | | Ferrell L. Prior d/b/a/ Prior Oil Company | 1/8 | 0066/0235 |
| Ferrell L. Prior d/b/a/ Prior Oil Company | | David Bunting and Herbert R. Clark d.b.a.B&C Oil Company | Assignment | 0090/0263 |
| David Bunting and Herbert R. Clark d.b.a.B&C Oil Company | | Associated Minerals, Inc | Assignment | 0099/0328 |
| Associated Minerals, Inc | | John Underwood | Writ of Execution | 0158/0350 |
| John Underwood | | Drilling Appalchian Corporation | Assignment | 0173/0557 |
| Drilling Appalchian Corporation | | Knight Gas and Oil Well Enterprises, Inc | Assignment | 0176/0477 |
| Knight Gas and Oil Well Enterprises, Inc | | Antero Resources Corporation | Assignment | 0338/0018 |

*Partial Assignments to Antero Resources Corporation include 100% rights to extract, produce and market the oil and gas from the Marcellus and any other formations completed with this well.

**Acknowledgement of Possible Permitting/Approval
In Addition to the Office of Oil and Gas**

The permit applicant for the proposed well work addressed in this application hereby acknowledges the possibility of the need for permits and/or approvals from local, state, or federal entities in addition to the DEP, Office of Oil and Gas, including but not limited to the following:

- WV Division of Water and Waste Management
- WV Division of Natural Resources WV Division of Highways
- U.S. Army Corps of Engineers
- U.S. Fish and Wildlife Service
- County Floodplain Coordinator

The applicant further acknowledges that any Office of Oil and Gas permit in no way overrides, replaces, or nullifies the need for other permits/approvals that may be necessary and further affirms that all needed permits/approvals should be acquired from the appropriate authority before the affected activity is initiated.

Well Operator: Antero Resources CorporationBy: Kevin Kilstrom Its: Senior Vice President - Production

RECEIVED
Office of Oil and Gas
SEP 24 2018
WV Department of
Environmental Protection

FILED

JUN 10 2013

Natalie E. Tennant
Secretary of State
1900 Kanawha Blvd E
Bldg 1, Suite 157-K
Charleston, WV 25305



IN THE OFFICE OF
PENNEY BARKER, Manager
Corporations Division
Tel: (304)558-8000
Fax: (304)558-8381

Website: www.wvsos.com

E-mail: business@wvsos.com

Office Hours: Monday - Friday
8:30 a.m. - 5:00 p.m. ET

APPLICATION FOR
AMENDED CERTIFICATE
OF AUTHORITY

FILE ONE ORIGINAL
(Two if you want a filed
stamped copy returned to you)
FEE: \$25.00

**** In accordance with the provisions of the West Virginia Code, the undersigned corporation hereby ****
applies for an Amended Certificate of Authority and submits the following statement:

- 1. Name under which the corporation was authorized to transact business in WV: Antero Resources Appalachian Corporation
- 2. Date Certificate of Authority was issued in West Virginia: 6/25/2008
- 3. Corporate name has been changed to: Antero Resources Corporation
(Attach one Certified Copy of Name Change as filed in home State of incorporation.)
- 4. Name the corporation elects to use in WV: Antero Resources Corporation
(due to home state name not being available)
- 5. Other amendments: _____
(attach additional pages if necessary)

6. Name and phone number of contact person. (This is optional, however, if there is a problem with the filing, listing a contact person and phone number may avoid having to return or reject the document.)

Alvyn A. Schopp

(303) 357-7310

Contact Name

Phone Number

7. Signature information (See below **Important Legal Notice Regarding Signature**):

Print Name of Signer: Alvyn A. Schopp

Title/Capacity: Authorized Person

Signature: *Alvyn A. Schopp*

Date: June 10, 2013

**Important Legal Notice Regarding Signature:* For West Virginia Code §31D-1-129. Penalty for signing false document. Any person who signs a document he or she knows is false in any material respect and knows that the document is to be delivered to the secretary of state for filing is guilty of a misdemeanor and, upon conviction thereof, shall be fined not more than one thousand dollars or confined in the county or regional jail not more than one year, or both.

RECEIVED
Office of Oil and Gas

SEP 24 2018

of action

FORM WW-6A1
EXHIBIT 2, Page 1

BOOK 512 PAGE 781

ARTICLES OF MERGER
Of
KENTUCKY WEST VIRGINIA GAS COMPANY

a West Virginia Company

Into

EQT CAPITAL CORPORATION

a Delaware Company

FILED
NOV 20 1995
IN THE OFFICE OF
SECRETARY OF STATE
WEST VIRGINIA

Pursuant to the provisions of Section 38, Article 1, Chapter 31 of the Code of West Virginia, 1931, as amended, the undersigned corporation adopts the following Articles of Merger for the purpose of merging a subsidiary corporation into the undersigned as the surviving corporation:

The undersigned foreign corporation is incorporated under the laws of Delaware and the laws of such jurisdiction permit such a merger.

The following Plan of Merger was adopted by the undersigned corporation in the manner prescribed by the laws of the jurisdiction under which it is organized.

This Plan of Merger dated as of November 20, 1995, is among EQT Capital Corporation ("EQT"), a Delaware corporation, Equitrans, Inc. ("Equitrans"), a Delaware corporation and Kentucky West Virginia Gas Company ("Kentucky West"), a West Virginia corporation. The terms of the merger shall be as follows:

1. Equitrans and Kentucky West shall merge into EQT. EQT shall be the surviving corporation with its corporate identity, existence, purposes, powers, franchises, rights and immunities unimpaired.
2. The issued and outstanding shares of common stock of Equitrans and Kentucky West, shall without further action on the part of Equitrans, Kentucky West or EQT, be cancelled and of no further effect as of the Effective Date of the merger (as defined below).
3. A Certificate of Merger shall be filed as required by law with the Secretary of State of the State of West Virginia and the Secretary of State of the State of Delaware. The Effective Date of the merger shall be the last date of filing with the respective secretaries of state (the "Effective Date"). On the Effective Date, Equitrans and Kentucky West will cease to exist as separate corporations and EQT will succeed to all of the assets, rights, privileges, immunities, powers, duties and liabilities of Equitrans and Kentucky West in accordance with the provisions of the West Virginia Corporation Act and of the Delaware General Corporation Law.
4. The current Certificate of Incorporation of EQT shall be its Certificate of Incorporation on and after the Effective Date of the merger.

RECEIVED
Office of Oil and Gas
SEP 24 2018
WV Department of
Environmental Protection

4701706881

FORM WW-6A1
EXHIBIT 2, Page 2

BOOK 512 PAGE 782

5. This Plan of Merger shall be executed by the corporate officers of Kentucky West, Equitrans and EQT.

The number of outstanding shares of each class of the subsidiary corporation and the number of such shares of each class owned by the surviving corporation are as follows:

| <u>Name of Subsidiary</u> | <u>Number of Shares Outstanding</u> | <u>Designation of Class</u> | <u>Number of Shares Owned by Surviving Corporation</u> |
|----------------------------|-------------------------------------|-----------------------------|--|
| Kentucky West Virginia Gas | 331,754 | Common | 331,754 |

A copy of the Plan of Merger set forth above was mailed on September 1, 1995 to each Shareholder of the subsidiary corporation.

The undersigned corporation hereby: (a) agrees that it may be served with process in the State of West Virginia in any proceeding for the enforcement of the rights of a dissenting shareholder of the above-mentioned subsidiary corporation against the surviving corporation; (b) irrevocably appoints the Secretary of State of the State of West Virginia as its agent to accept service of process in any such proceeding; and (c) agrees that it will promptly pay to the dissenting shareholders of such domestic corporation the amount, if any, to which they shall be entitled under Section 123, Articles 1, Chapter 31 of the Code of West Virginia with respect to the rights of dissenting shareholders.

Dated November 20, 1995.

EQT CAPITAL CORPORATION

By *A. Mark Almon*
Its President

and *James C. Meller*
Its Corporate Secretary

RECEIVED
Office of Oil and Gas
SEP 24 2018
WV Department of
Environmental Protection

State of West Virginia



Certificate

*I, Joe Manchin III, Secretary of State of the
State of West Virginia, hereby certify that*

by the provisions of Chapter 31 of the West Virginia Code, Articles of Merger were received and filed
MERGING EQUITABLE PRODUCTION - EASTERN STATES, INC., A QUALIFIED DE ORGANIZATION, WITH AND INTO
EQUITABLE PRODUCTION COMPANY, A QUALIFIED ORGANIZATION.

Therefore, I hereby issue this

CERTIFICATE OF MERGER

RECEIVED
Office of Oil and Gas
SEP 24 2018
WV Department of
Environmental Protection



*Given under my hand and the
Great Seal of the State of
West Virginia on this day of
June 28, 2001*



Secretary of State



I, Ken Hechler, Secretary of State of the State of West Virginia, hereby certify that originals of an application by

CONSOLIDATED GAS TRANSMISSION CORPORATION

for an amended certificate of authority to transact business in West Virginia are filed in my office, as required by the provisions of Chapter 31, Article 1, Sections 57 and 59 of the West Virginia Code and conform to law. Therefore, I issue this

AMENDED CERTIFICATE OF AUTHORITY

to transact business in West Virginia under the name of

CNG TRANSMISSION CORPORATION

and I attach to this certificate a duplicate original of the application.

Given under my hand and the Great Seal of the State of West Virginia, on this

THIRTEENTH day of
JANUARY 19 88

Ken Hechler

Secretary of State.



RECEIVED
Office of Oil and Gas
SEP 24 2018
West Virginia Department of
Environmental Protection



Certificate

*I, Ken Hechler, Secretary of State of the
State of West Virginia, hereby certify that*

originals of an application by

CNG TRANSMISSION CORPORATION

for an amended certificate of authority to transact business in West Virginia are filed in my office,
as required by the provisions of Chapter 31, Article 1, Sections 57 and 59 of the West Virginia
Code and conform to law. Therefore, I issue this

AMENDED CERTIFICATE OF AUTHORITY

to transact business in West Virginia under the name of

DOMINION TRANSMISSION, INC.

and I attach to this certificate a duplicate original of the application.

RECEIVED
Department of Oil and Gas
SEP 24 2018
West Virginia Department of
Environmental Protection



*Given under my hand and the
Great Seal of the State of
West Virginia on*

May 10, 2000

A handwritten signature in black ink, appearing to read "Ken Hechler".

Secretary of State



Antero Resources
1615 Wynkoop Street
Denver, CO 80202
Office 303.357.7310
Fax 303.357.7315

September 14, 2018

West Virginia Department of Environmental Protection
Chief, Office of Oil and Gas
Attn: Mr. James Martin
601 57th Street SE
Charleston, WV 25304

RE: Telstar Unit 2H
Quadrangle: Smithburg 7.5'
Doddridge County/West Union District, West Virginia

Mr. Martin:

Antero Resources Corporation (Antero) is submitting the following application for a new well work permit for the Telstar Unit 2H horizontal shallow well. As an authorized representative, I certify that Antero has the right to extract, produce or market the oil or gas for all leases through which the Telstar Unit 2H horizontal lateral will drill through including any and all roads crossed under as identified on the attached survey plat.

Sincerely,

Brett Kuhn
Senior Landman

A handwritten signature in blue ink, appearing to read "Brett Kuhn", is written over the typed name and title.

RECEIVED
Office of Oil and Gas
SEP 24 2018
WV Department of
Environmental Protection

STATE OF WEST VIRGINIA
DEPARTMENT OF ENVIRONMENTAL PROTECTION, OFFICE OF OIL AND GAS
NOTICE CERTIFICATION

Date of Notice Certification: 09/20/2018

API No. 47- 017 - _____

Operator's Well No. Telstar Unit 2H

Well Pad Name: Deets Pad

Notice has been given:

Pursuant to the provisions in West Virginia Code § 22-6A, the Operator has provided the required parties with the Notice Forms listed below for the tract of land as follows:

| | |
|--|---|
| State: <u>West Virginia</u> | UTM NAD 83 Easting: <u>523689m</u> |
| County: <u>Doddridge</u> | Northing: <u>4351714m</u> |
| District: <u>West Union</u> | Public Road Access: <u>OLD US-50</u> |
| Quadrangle: <u>Smithburg 7.5'</u> | Generally used farm name: <u>Mary E. Deets and/or Paul A. Smith</u> |
| Watershed: <u>Headwaters Middle Island Creek</u> | |

Pursuant to West Virginia Code § 22-6A-7(b), every permit application filed under this section shall be on a form as may be prescribed by the secretary, shall be verified and shall contain the following information: (14) A certification from the operator that (i) it has provided the owners of the surface described in subdivisions (1), (2) and (4), subsection (b), section ten of this article, the information required by subsections (b) and (c), section sixteen of this article; (ii) that the requirement was deemed satisfied as a result of giving the surface owner notice of entry to survey pursuant to subsection (a), section ten of this article six-a; or (iii) the notice requirements of subsection (b), section sixteen of this article were waived in writing by the surface owner; and Pursuant to West Virginia Code § 22-6A-11(b), the applicant shall tender proof of and certify to the secretary that the notice requirements of section ten of this article have been completed by the applicant.

| | |
|---|--|
| <p>Pursuant to West Virginia Code § 22-6A, the Operator has attached proof to this Notice Certification that the Operator has properly served the required parties with the following:</p> <p>*PLEASE CHECK ALL THAT APPLY</p> <p><input type="checkbox"/> 1. NOTICE OF SEISMIC ACTIVITY or <input checked="" type="checkbox"/> NOTICE NOT REQUIRED BECAUSE NO SEISMIC ACTIVITY WAS CONDUCTED</p> <p><input type="checkbox"/> 2. NOTICE OF ENTRY FOR PLAT SURVEY or <input checked="" type="checkbox"/> NO PLAT SURVEY WAS CONDUCTED</p> <p><input checked="" type="checkbox"/> 3. NOTICE OF INTENT TO DRILL or <input type="checkbox"/> NOTICE NOT REQUIRED BECAUSE NOTICE OF ENTRY FOR PLAT SURVEY WAS CONDUCTED or</p> <p><input type="checkbox"/> WRITTEN WAIVER BY SURFACE OWNER (PLEASE ATTACH)</p> <p><input checked="" type="checkbox"/> 4. NOTICE OF PLANNED OPERATION</p> <p><input checked="" type="checkbox"/> 5. PUBLIC NOTICE</p> <p><input checked="" type="checkbox"/> 6. NOTICE OF APPLICATION</p> | <p align="center">OOG OFFICE USE ONLY</p> <p><input type="checkbox"/> RECEIVED/ NOT REQUIRED</p> <p><input type="checkbox"/> RECEIVED</p> <p><input checked="" type="checkbox"/> RECEIVED/ NOT REQUIRED</p> <p><input checked="" type="checkbox"/> RECEIVED</p> <p><input checked="" type="checkbox"/> RECEIVED</p> <p><input checked="" type="checkbox"/> RECEIVED</p> |
|---|--|


RECEIVED
Office of Oil and Gas
SEP 24 2018
Department of
Environmental Protection


Required Attachments:

The Operator shall attach to this Notice Certification Form all Notice Forms and Certifications of Notice that have been provided to the required parties and/or any associated written waivers. For the Public Notice, the operator shall attach a copy of the Class II Legal Advertisement with publication date verification or the associated Affidavit of Publication. The attached Notice Forms and Certifications of Notice shall serve as proof that the required parties have been noticed as required under West Virginia Code § 22-6A. Pursuant to West Virginia Code § 22-6A-11(b), the Certification of Notice to the person may be made by affidavit of personal service, the return receipt card or other postal receipt for certified mailing.


Certification of Notice is hereby given:

THEREFORE, I Kevin Kilstrom, have read and understand the notice requirements within West Virginia Code § 22-6A. I certify that as required under West Virginia Code § 22-6A, I have served the attached copies of the Notice Forms, identified above, to the required parties through personal service, by registered mail or by any method of delivery that requires a receipt or signature confirmation. I certify under penalty of law that I have personally examined and am familiar with the information submitted in this Notice Certification and all attachments, and that based on my inquiry of those individuals immediately responsible for obtaining the information, I believe that the information is true, accurate and complete. I am aware that there are significant penalties for submitting false information, including the possibility of fine and imprisonment.

| | | | |
|----------------|---|------------|---------------------------------|
| Well Operator: | <u>Antero Resources Corporation</u> | Address: | <u>1615 Wynkoop Street</u> |
| By: | <u>Kevin Kilstrom</u>  | | <u>Denver, CO 80202</u> |
| Its: | <u>Senior VP of Production</u> | Facsimile: | <u>303-357-7315</u> |
| Telephone: | <u>303-357-7310</u> | Email: | <u>kcox@anteroresources.com</u> |



Subscribed and sworn before me this 20 day of Sept 2018.

 Notary Public

My Commission Expires 3/29/2022

Oil and Gas Privacy Notice:

The Office of Oil and Gas processes your personal information, such as name, address and telephone number, as part of our regulatory duties. Your personal information may be disclosed to other State agencies or third parties in the normal course of business or as needed to comply with statutory or regulatory requirements, including Freedom of Information Act requests. Our office will appropriately secure your personal information. If you have any questions about our use or your personal information, please contact DEP's Chief Privacy Officer at depprivacyofficer@wv.gov.

RECEIVED
Office of Oil and Gas
SEP 24 2018
WV Department of
Environmental Protection

**STATE OF WEST VIRGINIA
DEPARTMENT OF ENVIRONMENTAL PROTECTION, OFFICE OF OIL AND GAS
NOTICE OF APPLICATION**

Notice Time Requirement: notice shall be provided no later than the **filing date of permit application.**

Date of Notice: 9/21/2018 **Date Permit Application Filed:** 9/21/2018

Notice of:

- PERMIT FOR ANY WELL WORK
- CERTIFICATE OF APPROVAL FOR THE CONSTRUCTION OF AN IMPOUNDMENT OR PIT

Delivery method pursuant to West Virginia Code § 22-6A-10(b)

- PERSONAL SERVICE
- REGISTERED MAIL
- METHOD OF DELIVERY THAT REQUIRES A RECEIPT OR SIGNATURE CONFIRMATION

Pursuant to W. Va. Code § 22-6A-10(b) no later than the filing date of the application, the applicant for a permit for any well work or for a certificate of approval for the construction of an impoundment or pit as required by this article shall deliver, by personal service or by registered mail or by any method of delivery that requires a receipt or signature confirmation, copies of the application, the erosion and sediment control plan required by section seven of this article, and the well plat to each of the following persons: (1) The owners of record of the surface of the tract on which the well is or is proposed to be located; (2) The owners of record of the surface tract or tracts overlying the oil and gas leasehold being developed by the proposed well work, if the surface tract is to be used for roads or other land disturbance as described in the erosion and sediment control plan submitted pursuant to subsection (c), section seven of this article; (3) The coal owner, operator or lessee, in the event the tract of land on which the well proposed to be drilled is located [sic] is known to be underlain by one or more coal seams; (4) The owners of record of the surface tract or tracts overlying the oil and gas leasehold being developed by the proposed well work, if the surface tract is to be used for the placement, construction, enlargement, alteration, repair, removal or abandonment of any impoundment or pit as described in section nine of this article; (5) Any surface owner or water purveyor who is known to the applicant to have a water well, spring or water supply source located within one thousand five hundred feet of the center of the well pad which is used to provide water for consumption by humans or domestic animals; and (6) The operator of any natural gas storage field within which the proposed well work activity is to take place. (c)(1) If more than three tenants in common or other co-owners of interests described in subsection (b) of this section hold interests in the lands, the applicant may serve the documents required upon the person described in the records of the sheriff required to be maintained pursuant to section eight, article one, chapter eleven-a of this code. (2) Notwithstanding any provision of this article to the contrary, notice to a lien holder is not notice to a landowner, unless the lien holder is the landowner. W. Va. Code R. § 35-8-5.7.a requires, in part, that the operator shall also provide the Well Site Safety Plan ("WSSP") to the surface owner and any water purveyor or surface owner subject to notice and water testing as provided in section 15 of this rule.

Application Notice WSSP Notice E&S Plan Notice Well Plat Notice is hereby provided to:

SURFACE OWNER(s)
Name: PLEASE SEE ATTACHMENT
Address: _____

Name: _____
Address: _____

SURFACE OWNER(s) (Road and/or Other Disturbance)
Name: PLEASE SEE ATTACHMENT
Address: _____

Name: _____
Address: _____

SURFACE OWNER(s) (Impoundments or Pits)
Name: _____
Address: _____

COAL OWNER OR LESSEE
Name: NO DECLARATIONS ON RECORD WITH COUNTY
Address: _____

COAL OPERATOR
Name: NO DECLARATIONS ON RECORD WITH COUNTY
Address: _____

WATER PURVEYOR(s)/OWNER(s) OF WATER WELL,
SPRING OR OTHER WATER SUPPLY SOURCE
Name: NONE IDENTIFIED WITHIN 1,500'
Address: _____

OPERATOR OF ANY NATURAL GAS STORAGE FIELD
Name: _____
Address: _____

*Please attach additional forms if necessary

RECEIVED
Office of Oil and Gas
SEP 24 2018
WV Department of
Environmental Protection

Notice is hereby given:

Pursuant to West Virginia Code § 22-6A-10(b), notice is hereby given that the undersigned well operator has applied for a permit for well work or for a certificate of approval for the construction of an impoundment or pit.

This Notice Shall Include:

Pursuant to W. Va. Code § 22-6A-10(b), this notice shall include: (1) copies of the application; (2) the erosion and sediment control plan required by section seven of this article; and (3) the well plat.

Pursuant to W. Va. Code § 22-6A-10(f), this notice shall include: (1) a statement of the time limits for filing written comments; (2) who may file written comments; (3) the name and address of the secretary for the purpose of filing the comments and obtaining additional information; and (4) a statement that the persons may request, at the time of submitting written comments, notice of the permit decision and a list of persons qualified to test water.

Pursuant to W. Va. Code R. § 35-8-5.7.a, the operator shall provide the Well Site Safety Plan to the surface owner and any water purveyor or surface owner subject to notice and water testing as provided in section 15 of this rule.

Pursuant to W. Va. Code R. § 35-8-15.2.c, this notice shall: (1) contain a statement of the surface owner's and water purveyor's right to request sampling and analysis; (2) advise the surface owner and water purveyor of the rebuttable presumption for contamination or deprivation of a fresh water source or supply; advise the surface owner and water purveyor that refusal to allow the operator to conduct a pre-drilling water well test constitutes a method to rebut the presumption of liability; (3) advise the surface owner and water purveyor of his or her independent right to sample and analyze any water supply at his or her own expense; advise the surface owner and water purveyor whether or not the operator will utilize an independent laboratory to analyze any sample; and (4) advise the surface owner and or water purveyor that he or she can obtain from the Chief a list of water testing laboratories in the subject area capable of and qualified to test water supplies in accordance with standard acceptable methods.

Additional information related to horizontal drilling may be obtained from the Secretary, at the WV Department of Environmental Protection headquarters, located at 601 57th Street, SE, Charleston, WV 25304 (304-926-0450) or by visiting www.wv.gov/oil-and-gas/pages/default.aspx.

RECEIVED
Office of Oil and Gas
SEP 24 2018
Department of
Environmental Protection

Well Location Restrictions

Pursuant to W. Va. Code § 22-6A-12, Wells may not be drilled within two hundred fifty feet measured horizontally from any existing water well or developed spring used for human or domestic animal consumption. The center of well pads may not be located within six hundred twenty-five feet of an occupied dwelling structure, or a building two thousand five hundred square feet or larger used to house or shelter dairy cattle or poultry husbandry. This limitation is applicable to those wells, developed springs, dwellings or agricultural buildings that existed on the date a notice to the surface owner of planned entry for surveying or staking as provided in section ten of this article or a notice of intent to drill a horizontal well as provided in subsection (b), section sixteen of this article was provided, whichever occurs first, and to any dwelling under construction prior to that date. This limitation may be waived by written consent of the surface owner transmitted to the department and recorded in the real property records maintained by the clerk of the county commission for the county in which such property is located. Furthermore, the well operator may be granted a variance by the secretary from these distance restrictions upon submission of a plan which identifies the sufficient measures, facilities or practices to be employed during well site construction, drilling and operations. The variance, if granted, shall include terms and conditions the department requires to ensure the safety and protection of affected persons and property. The terms and conditions may include insurance, bonding and indemnification, as well as technical requirements. (b) No well pad may be prepared or well drilled within one hundred feet measured horizontally from any perennial stream, natural or artificial lake, pond or reservoir, or a wetland, or within three hundred feet of a naturally reproducing trout stream. No well pad may be located within one thousand feet of a surface or ground water intake of a public water supply. The distance from the public water supply as identified by the department shall be measured as follows: (1) For a surface water intake on a lake or reservoir, the distance shall be measured from the boundary of the lake or reservoir. (2) For a surface water intake on a flowing stream, the distance shall be measured from a semicircular radius extending upstream of the surface water intake. (3) For a groundwater source, the distance shall be measured from the wellhead or spring. The department may, in its discretion, waive these distance restrictions upon submission of a plan identifying sufficient measures, facilities or practices to be employed during well site construction, drilling and operations to protect the waters of the state. A waiver, if granted, shall impose any permit conditions as the secretary considers necessary. (c) Notwithstanding the foregoing provisions of this section, nothing contained in this section prevents an operator from conducting the activities permitted or authorized by a Clean Water Act Section 404 permit or other approval from the United States Army Corps of Engineers within any waters of the state or within the restricted areas referenced in this section. (d) The well location restrictions set forth in this section shall not apply to any well on a multiple well pad if at least one of the wells was permitted prior to the effective date of this article. (e) The secretary shall, by December 31, 2012, report to the Legislature on the noise, light, dust and volatile organic compounds generated by the drilling of horizontal wells as they relate to the well location restrictions regarding occupied dwelling structures pursuant to this section. Upon a finding, if any, by the secretary that the well location restrictions regarding occupied dwelling structures are inadequate or otherwise require alteration to address the items

WW-6A
(8-13)

4701706881
API NO. 47-017 - 12/28/2018
OPERATOR WELL NO. Telstar Unit 2H
Well Pad Name: Deets Pad

examined in the study required by this subsection, the secretary shall have the authority to propose for promulgation legislative rules establishing guidelines and procedures regarding reasonable levels of noise, light, dust and volatile organic compounds relating to drilling horizontal wells, including reasonable means of mitigating such factors, if necessary.

Water Well Testing:

Pursuant to West Virginia Code § 22-6A-10(d), notification shall be made, with respect to surface landowners identified in subsection (b) or water purveyors identified in subdivision (5), subsection (b) of this section, of the opportunity for testing their water well. The operator shall provide an analysis to such surface landowner or water purveyor at their request.

Water Testing Laboratories:

Pursuant to West Virginia Code § 22-6A-10(i), persons entitled to notice pursuant to subsection (b) of this section may contact the department to ascertain the names and locations of water testing laboratories in the subject area capable and qualified to test water supplies in accordance with standard accepted methods. In compiling that list of names the department shall consult with the state Bureau for Public Health and local health departments. A surface owner and water purveyor has an independent right to sample and analyze any water supply at his or her own expense. The laboratory utilized by the operator shall be approved by the agency as being certified and capable of performing sample analyses in accordance with this section.

Rebuttable Presumption for Contamination or Deprivation of a Fresh Water Source or Supply:

W. Va. Code § 22-6A-18 requires that (b) unless rebutted by one of the defenses established in subsection (c) of this section, in any action for contamination or deprivation of a fresh water source or supply within one thousand five hundred feet of the center of the well pad for horizontal well, there is a rebuttable presumption that the drilling and the oil or gas well or either was the proximate cause of the contamination or deprivation of the fresh water source or supply. (c) In order to rebut the presumption of liability established in subsection (b) of this section, the operator must prove by a preponderance of the evidence one of the following defenses: (1) The pollution existed prior to the drilling or alteration activity as determined by a predrilling or prealteration water well test. (2) The landowner or water purveyor refused to allow the operator access to the property to conduct a predrilling or prealteration water well test. (3) The water supply is not within one thousand five hundred feet of the well. (4) The pollution occurred more than six months after completion of drilling or alteration activities. (5) The pollution occurred as the result of some cause other than the drilling or alteration activity. (d) Any operator electing to preserve its defenses under subdivision (1), subsection (c) of this section shall retain the services of an independent certified laboratory to conduct the predrilling or prealteration water well test. A copy of the results of the test shall be submitted to the department and the surface owner or water purveyor in a manner prescribed by the secretary. (e) Any operator shall replace the water supply of an owner of interest in real property who obtains all or part of that owner's supply of water for domestic, agricultural, industrial or other legitimate use from an underground or surface source with a comparable water supply where the secretary determines that the water supply has been affected by contamination, diminution or interruption proximately caused by the oil or gas operation, unless waived in writing by that owner. (f) The secretary may order the operator conducting the oil or gas operation to: (1) Provide an emergency drinking water supply within twenty-four hours; (2) Provide temporary water supply within seventy-two hours; (3) Within thirty days begin activities to establish a permanent water supply or submit a proposal to the secretary outlining the measures and timetables to be used in establishing a permanent supply. The total time in providing a permanent water supply may not exceed two years. If the operator demonstrates that providing a permanent replacement water supply cannot be completed within two years, the secretary may extend the time frame on case-by-case basis; and (4) Pay all reasonable costs incurred by the real property owner in securing a water supply. (g) A person as described in subsection (b) of this section aggrieved under the provisions of subsections (b), (e) or (f) of this section may seek relief in court... (i) Notwithstanding the denial of the operator of responsibility for the damage to the real property owner's water supply or the status of any appeal on determination of liability for the damage to the real property owner's water supply, the operator may not discontinue providing the required water service until authorized to do so by the secretary or a court of competent jurisdiction.

Written Comment:

Pursuant to West Virginia Code § 22-6A-11(a), all persons described in subsection (b), section ten of this article may file written comments with the secretary as to the location or construction of the applicant's proposed well work within thirty days after the application is filed with the secretary. All persons described in West Virginia Code § 22-6A-10(b) may file written comments as to the location or construction of the applicant's proposed well work to the Secretary at:

Chief, Office of Oil and Gas
Department of Environmental Protection
601 57th St. SE
Charleston, WV 25304
(304) 926-0450

Such persons may request, at the time of submitting written comments, notice of the permit decision and a visit by persons qualified to test water. **NOTE: YOU ARE NOT REQUIRED TO FILE ANY COMMENT.**

RECEIVED
Office of Oil and Gas
SEP 24 2018
Department of
Environmental Protection

12/28/2018

Time Limits and Methods for Filing Comments.

The law requires these materials to be served on or before the date the operator files its Application. You have **THIRTY (30) DAYS** after the filing date to file your comments. Comments must be filed in person or received in the mail by the Chief's office by the time stated above. You may call the Chief's office to be sure of the date. Check with your postmaster to ensure adequate delivery time or to arrange special expedited handling. If you have been contacted by the well operator and you have signed a "voluntary statement of no objection" to the planned work described in these materials, then the permit may be issued at any time.

Pursuant to West Virginia Code § 22-6A-11(c)(2), Any objections of the affected coal operators and coal seam owners and lessees shall be addressed through the processes and procedures that exist under sections fifteen, seventeen and forty, article six of this chapter, as applicable and as incorporated into this article by section five of this article. The written comments filed by the parties entitled to notice under subdivisions (1), (2), (4), (5) and (6), subsection (b), section ten of this article shall be considered by the secretary in the permit issuance process, but the parties are not entitled to participate in the processes and proceedings that exist under sections fifteen, seventeen or forty, article six of this chapter, as applicable and as incorporated into this article by section five of this article.

Comment Requirements

Your comments must be in writing and include your name, address and telephone number, the well operator's name and well number and the approximate location of the proposed well site including district and county from the application. You may add other documents, such as sketches, maps or photographs to support your comments.

Disclaimer: All comments received will be placed on our web site <http://www.dep.wv.gov/oil-and-gas/Horizontal-Permits/Pages/default.aspx> and the applicant will automatically be forwarded an email notice that such comments have been submitted. The applicant will be expected to provide a response to comments submitted by any surface owner, water purveyor or natural gas storage operator noticed within the application.

Permit Denial or Condition

The Chief has the power to deny or condition a well work permit. Pursuant to West Virginia Code § 22-6A-8(d), the permit may not be issued or be conditioned, including conditions with respect to the location of the well and access roads prior to issuance if the director determines that:

- (1) The proposed well work will constitute a hazard to the safety of persons;
- (2) The plan for soil erosion and sediment control is not adequate or effective;
- (3) Damage would occur to publicly owned lands or resources; or
- (4) The proposed well work fails to protect fresh water sources or supplies.

A permit may also be denied under West Virginia Code § 22-6A-7(k), the secretary shall deny the issuance of a permit if the secretary determines that the applicant has committed a substantial violation of a previously issued permit for a horizontal well, including the applicable erosion and sediment control plan associated with the previously issued permit, or a substantial violation of one or more of the rules promulgated under this article, and in each instance has failed to abate or seek review of the violation within the time prescribed by the secretary pursuant to the provisions of subdivisions (1) and (2), subsection (a), section five of this article and the rules promulgated hereunder, which time may not be unreasonable.

Pursuant to West Virginia Code § 22-6A-10(g), any person entitled to submit written comments to the secretary pursuant to subsection (a), section eleven of this article, shall also be entitled to receive from the secretary a copy of the permit as issued or a copy of the order modifying or denying the permit if the person requests receipt of them as a part of the written comments submitted concerning the permit application. Such persons may request, at the time of submitting written comments, notice of the permit decision and a list of persons qualified to test water.

RECEIVED
Office of Oil and Gas
SEP 24 2018
WV Department of
Environmental Protection

WW-6A
(8-13)

API NO. 47-17 **4701706881**
OPERATOR WELL NO. Telstar Unit 2H **12/28/2018**
Well Pad Name: Deets Pad


Notice is hereby given by:

Well Operator: Antero Resources Corporation
Telephone: (303) 357-7310 [Signature]
Email: shjohnson@anteroresources.com

Address: 1615 Wynkoop Street
Denver, CO 80202
Facsimile: 303-357-7315

Oil and Gas Privacy Notice:

The Office of Oil and Gas processes your personal information, such as name, address and telephone number, as part of our regulatory duties. Your personal information may be disclosed to other State agencies or third parties in the normal course of business or as needed to comply with statutory or regulatory requirements, including Freedom of Information Act requests. Our office will appropriately secure your personal information. If you have any questions about our use or your personal information, please contact DEP's Chief Privacy Officer at deprivacyofficer@wv.gov.



Subscribed and sworn before me this 21 day of Sept., 2018.

[Signature] Notary Public

My Commission Expires 3/29/2022

RECEIVED
Office of Oil and Gas
SEP 24 2018
WV Department of
Environmental Protection

12/28/2018

WW-6A Notice of Application Attachment (DEETS PAD):**List of Surface Owner(s) with Proposed Disturbance associated with Deets Well Pad:**

WELL PAD – These owners were notified of all well work permit applications and have executed signed Surface Use Agreements with Antero Resources Corporation.

TM 8 PCL 23

Owner: Sheila K. Haught
Address: 825 Johnson Williams Hollow
 West Union, WV 26456

TM 8 PCL 36

Owner: Paul Amos Smith Jr
Address: 140 Belvue Dr
 Los Gatos, CA 95032

TM 8 PCL 38

Owner: Mary Ellene Deets
Address: 5528 Pepperidge Rd
 Clinton, OH 44216

Owner: Donald J. Sponaugle,
 c/o Lennie McKinney III
Address: 5528 Pepperidge Rd
 Clinton, OH 44216

Owner: Carol Lynn Liston
Address: 7490 Beach Road
 Wadsworth, OH 44281

Owner: Linda Fay Stair
Address: 10665 Market Avenue N
 Hartville, OH 44632

Owner: Jo Ann Adair
Address: 2473 E. Turkeyfoot Lake Road
 Akron, OH 44319

Owner: Eva Mae Starcher
Address: 1504 1st Street
 Lakemore, OH 44250

Owner: Wyonne Sue Bates
Address: 168 Evergreen Circle
 Akron, OH 44301

Owner: Twilia Jo Radcliffe
Address: 84605 McGill Road
 Tippecanoe, OH 44699

RECEIVED
 Office of Oil and Gas
 SEP 24 2018
 WV Department of
 Environmental Protection

ROAD AND/OR OTHER DISTURBANCE – These owners were only notified if their tract was overlying the oil and gas leasehold being developed by the proposed well work as outlined in WV Code 22-6A-10(b)(2).

TM 8 PCL 51

Owner: Robert L. Holland
Address: 225 Watchung Fork
Westfield, NJ 07090

TM 8 PCL 36.1

Owner: George S and Susan R Wycoff
Address: PO Box 102
Smithburg, WV 26436

TM 12 PCL 13.1

Owner: George S. Wyckoff
Address: PO Box 102
Smithburg, WV 26436

TM 8 PCL 38

Owner: Mary Ellene Deets
Address: 5528 Pepperidge Rd
Clinton, OH 44216

Owner: Donald J. Sponaugle,
c/o Lennie McKinney III
Address: 5528 Pepperidge Rd
Clinton, OH 44216

Owner: Carol Lynn Liston
Address: 7490 Beach Road
Wadsworth, OH 44281

Owner: Linda Fay Stair
Address: 10665 Market Avenue N
Hartville, OH 44632

TM 8 PCL 38 cont.

Owner: Jo Ann Adair
Address: 2473 E. Turkeyfoot Lake Road
Akron, OH 44319

Owner: Eva Mae Starcher
Address: 1504 1st Street
Lakemore, OH 44250

Owner: Wyonne Sue Bates
Address: 168 Evergreen Circle
Akron, OH 44301

Owner: Twilia Jo Radcliffe
Address: 84605 McGill Road
Tippecanoe, OH 44699

TM 8 PCL 23

Owner: Sheila K. Haught
Address: 825 Johnson Williams Hollow Rd
West Union, WV 26456

TM 8 PCL 23.1

Owner: Brian S and Lisa Daro
Address: 346 Johnson Williams Hollow Rd
West Union, WV 26456

TM 8 PCL 36

Owner: Paul Amos Smith Jr
Address: 140 Belvue Dr
Los Gatos, CA 95032

RECEIVED
Office of Oil and Gas
SEP 24 2018
WV Department of
Environmental Protection

**STATE OF WEST VIRGINIA
DEPARTMENT OF ENVIRONMENTAL PROTECTION, OFFICE OF OIL AND GAS
NOTICE OF INTENT TO DRILL**

Pursuant to W. Va. Code § 22-6A-16(b), the Notice of Intent to Drill is only required if the notice requirements of W. Va. Code § 22-6A-10(a) have NOT been met or if the Notice of Intent to Drill requirement has NOT been waived in writing by the surface owner.

Notice Time Requirement: Notice shall be provided at least **TEN (10)** days prior to filing a permit application.
Date of Notice: 09/05/2018 **Date Permit Application Filed:** 09/21/2018

Delivery method pursuant to West Virginia Code § 22-6A-16(b)

HAND DELIVERY CERTIFIED MAIL RETURN RECEIPT REQUESTED

Pursuant to W. Va. Code § 22-6A-16(b), at least ten days prior to filing a permit application, an operator shall, by certified mail return receipt requested or hand delivery, give the surface owner notice of its intent to enter upon the surface owner's land for the purpose of drilling a horizontal well: *Provided*, That notice given pursuant to subsection (a), section ten of this article satisfies the requirements of this subsection as of the date the notice was provided to the surface owner: *Provided, however*, That the notice requirements of this subsection may be waived in writing by the surface owner. The notice, if required, shall include the name, address, telephone number, and if available, facsimile number and electronic mail address of the operator and the operator's authorized representative.

Notice is hereby provided to the SURFACE OWNER(s):

Name: PLEASE SEE ATTACHMENT
Address: _____

Name: _____
Address: _____

RECEIVED
Office of Oil and Gas
SEP 24 2018
WV Department of
Environmental Protection

Notice is hereby given:

Pursuant to West Virginia Code § 22-6A-16(b), notice is hereby given that the undersigned well operator has an intent to enter upon the surface owner's land for the purpose of drilling a horizontal well on the tract of land as follows:

| | |
|--|---|
| State: <u>West Virginia</u> | UTM NAD 83 Easting: <u>523689</u> |
| County: <u>Doddridge</u> | Northing: <u>4351714</u> |
| District: <u>West Union</u> | Public Road Access: <u>Old US-50</u> |
| Quadrangle: <u>Smithburg 7.5'</u> | Generally used farm name: <u>Mary E. Deets and/or Paul A. Smith</u> |
| Watershed: <u>Headwaters Middle Island Creek</u> | |

This Notice Shall Include:

Pursuant to West Virginia Code § 22-6A-16(b), this notice shall include the name, address, telephone number, and if available, facsimile number and electronic mail address of the operator and the operator's authorized representative. Additional information related to horizontal drilling may be obtained from the Secretary, at the WV Department of Environmental Protection headquarters, located at 601 57th Street, SE, Charleston, WV 25304 (304-926-0450) or by visiting www.dep.wv.gov/oil-and-gas/pages/default.aspx.

Notice is hereby given by:

Well Operator: Antero Resources Appalachian Corporation
Address: 1615 Wynkoop St.
Denver, CO 80202
Telephone: 303-357-7310
Email: kcox@anteroresources.com
Facsimile: 303-357-7315

Authorized Representative: Karin Cox
Address: 1615 Wynkoop St.
Denver, CO 80202
Telephone: 303-357-7310
Email: kcox@anteroresources.com
Facsimile: 303-357-7315

Oil and Gas Privacy Notice:

The Office of Oil and Gas processes your personal information, such as name, address and telephone number, as part of our regulatory duties. Your personal information may be disclosed to other State agencies or third parties in the normal course of business or as needed to comply with statutory or regulatory requirements, including Freedom of Information Act requests. Our office will appropriately secure your personal information. If you have any questions about our use or your personal information, please contact DEP's Chief Privacy Officer at depprivacyofficer@wv.gov.

12/28/2018

WW-6A4 Notice of Intent to Drill Attachment:

4701706881

Surface Owners:

Tax Parcel ID: 8-8-23

Owner: Sheila K Haught
Address: 825 Johnson Williams Hollow Rd
West Union, WV 26456

Tax Parcel ID: 8-8-36

Owner: Paul Amos Smith
Address: 140 Belvue Dr
Los Gatos, CA 95032

Tax Parcel ID: 8-8-38

Owner: Mary Ellene Deets
Address: 5528 Pepperidge Rd
Clinton, OH 44216

Owner: Donald J. Sponaugle,
c/o Lennie McKinney III
Address: 5528 Pepperidge Rd
Clinton, OH 44216

Owner: Carol Lynn Liston
Address: 7490 Beach Road
Wadsworth, OH 44281

Owner: Linda Fay Stair
Address: 100 Shayne Lane
Latrobe, PA 15650

*Please note this address for Linda Fay Stair has been updated:
10665 Market Avenue N
Hartville, OH 44632

Owner: Jo Ann Adair
Address: 2473 E. Turkeyfoot Lake Road
Akron, OH 44319

Owner: Eva Mae Starcher
Address: 1504 1st Street
Lakemore, OH 44250

Owner: Wyonne Sue Bates
Address: 168 Evergreen Circle
Akron, OH 44301

Owner: Twilia Jo Radcliffe
Address: 84605 McGill Road
Tippecanoe, OH 44699

RECEIVED
Office of Oil and Gas
SEP 24 2018
WV Department of
Environmental Protection

STATE OF WEST VIRGINIA
DEPARTMENT OF ENVIRONMENTAL PROTECTION, OFFICE OF OIL AND GAS
NOTICE OF PLANNED OPERATION

Notice Time Requirement: notice shall be provided no later than the **filing date of permit application.**

Date of Notice: 09/21/2018 **Date Permit Application Filed:** 09/21/2018

Delivery method pursuant to West Virginia Code § 22-6A-16(c)

- CERTIFIED MAIL HAND
RETURN RECEIPT REQUESTED DELIVERY

Pursuant to W. Va. Code § 22-6A-16(c), no later than the date for filing the permit application, an operator shall, by certified mail return receipt requested or hand delivery, give the surface owner whose land will be used for the drilling of a horizontal well notice of the planned operation. The notice required by this subsection shall include: (1) A copy of this code section; (2) The information required to be provided by subsection (b), section ten of this article to a surface owner whose land will be used in conjunction with the drilling of a horizontal well; and (3) A proposed surface use and compensation agreement containing an offer of compensation for damages to the surface affected by oil and gas operations to the extent the damages are compensable under article six-b of this chapter. (d) The notices required by this section shall be given to the surface owner at the address listed in the records of the sheriff at the time of notice.

Notice is hereby provided to the SURFACE OWNER(s)

(at the address listed in the records of the sheriff at the time of notice):

| | |
|------------------------------------|----------------|
| Name: <u>PLEASE SEE ATTACHMENT</u> | Name: _____ |
| Address: _____ | Address: _____ |
| _____ | _____ |

Notice is hereby given:

Pursuant to West Virginia Code § 22-6A-16(c), notice is hereby given that the undersigned well operator has developed a planned operation on the surface owner's land for the purpose of drilling a horizontal well on the tract of land as follows:

| | | |
|--|---|---------------------------|
| State: <u>West Virginia</u> | UTM NAD 83 | Easting: <u>523689m</u> |
| County: <u>Doddridge</u> | | Northing: <u>4351714m</u> |
| District: <u>West Union</u> | Public Road Access: <u>OLD US-50</u> | |
| Quadrangle: <u>Smithburg 7.5'</u> | Generally used farm name: <u>Mary E. Deets and/or Paul A. Smith</u> | |
| Watershed: <u>Headwaters Middle Island Creek</u> | | |

This Notice Shall Include:

Pursuant to West Virginia Code § 22-6A-16(c), this notice shall include: (1) A copy of this code section; (2) The information required to be provided by **W. Va. Code § 22-6A-10(b)** to a surface owner whose land will be used in conjunction with the drilling of a horizontal well; and (3) A proposed surface use and compensation agreement containing an offer of compensation for damages to the surface affected by oil and gas operations to the extent the damages are compensable under article six-b of this chapter. Additional information related to horizontal drilling may be obtained from the Secretary, at the WV Department of Environmental Protection headquarters, located at 601 57th Street, SE, Charleston, WV 25304 (304-926-0450) or by visiting www.dep.wv.gov/oil-and-gas/pages/default.aspx.

Well Operator: Antero Resources Corporation
 Telephone: (303) 357-7310
 Email: kcox@anteroresources.com

Address: 1615 Wynkoop Street
Denver, CO 80202
 Facsimile: 303-357-7315

RECEIVED
Office of Oil and Gas
SEP 24 2018

Oil and Gas Privacy Notice:

The Office of Oil and Gas processes your personal information, such as name, address and telephone number, as part of our regulatory duties. Your personal information may be disclosed to other State agencies or third parties in the normal course of business or as needed to comply with statutory or regulatory requirements, including Freedom of Information Act requests. Our office will appropriately secure your personal information. If you have any questions about our use or your personal information, please contact DEP's Chief Privacy Officer at depprivacyofficer@wv.gov.

WV Department of
Environmental Protection

WW-6A5 Notice of Planned Operations Attachment (TELSTAR UNIT 2H - DEETS PAD):

List of Surface Owner(s) with Proposed Disturbance associated with Deets Well Pad:

WELL PAD – These owners were notified of all well work permit applications and have executed signed Surface Use Agreements with Antero Resources Corporation.

TM 8 PCL 23

Owner: Sheila K. Haught
Address: 825 Johnson Williams Hollow Rd
 West Union, WV 26456

TM 8 PCL 36

Owner: Paul Amos Smith Jr
Address: 140 Belvue Dr
 Los Gatos, CA 95032

TM 8 PCL 38

Owner: Mary Ellene Deets
Address: 5528 Pepperidge Rd
 Clinton, OH 44216

Owner: Donald J. Sponaugle,
 c/o Lennie McKinney III
Address: 5528 Pepperidge Rd
 Clinton, OH 44216

Owner: Carol Lynn Liston
Address: 7490 Beach Road
 Wadsworth, OH 44281

Owner: Linda Fay Stair
Address: 10665 Market Ave N
 Hartville OH 44632

Owner: Jo Ann Adair
Address: 2473 E. Turkeyfoot Lake Road
 Akron, OH 44319

Owner: Eva Mae Starcher
Address: 1504 1st Street
 Lakemore, OH 44250

Owner: Wyonne Sue Bates
Address: 168 Evergreen Circle
 Akron, OH 44301

Owner: Twilia Jo Radcliffe
Address: 84605 McGill Road
 Tippecanoe, OH 44699

RECEIVED
 Office of Oil and Gas
 SEP 25 2018
 WV Department of
 Environmental Protection



WEST VIRGINIA DEPARTMENT OF TRANSPORTATION

Division of Highways

1900 Kanawha Boulevard East • Building Five • Room 110
 Charleston, West Virginia 25305-0430 • (304) 558-3505

Thomas J. Smith, P. E.
 Secretary of Transportation/
 Commissioner of Highways

September 11, 2018

Jill M. Newman
 Deputy Commissioner

James A. Martin, Chief
 Office of Oil and Gas
 Department of Environmental Protection
 601 57th Street, SE
 Charleston, WV 25304

Subject: DOH Permit for the Deets Pad, Doddridge County
 Telstar Unit 2H Well Site

Dear Mr. Martin,

This well site will be accessed from a DOH permit #04-2016-0698 which has been issued to Antero Resources Corporation for access to the State Road for a well site located off of Doddridge County Route 50/30 SLS.

The operator has signed a STATEWIDE OIL AND GAS ROAD MAINTENANCE BONDING AGREEMENT and provided the required Bond. This operator is currently in compliance with the DOH OIL AND GAS POLICY dated January 3, 2012.

Very Truly Yours,

Gary K. Clayton, P.E.
 Regional Maintenance Engineer
 Central Office O&G Coordinator

Cc: Karin Cox
 Antero Resources Corporation
 CH, OM, D-4
 File

RECEIVED
 Office of Oil and Gas

SEP 24 2018

WV Department of
 Environmental Protection

List of Anticipated Additives Used for Fracturing or Stimulating Well

12/28/2018

| Additives | Chemical Abstract Service Number (CAS #) |
|--|--|
| Fresh Water | 7732-18-5 |
| 2 Phosphobutane 1,2,4 tricarboxylic acid | 37971-36-1 |
| Ammonium Persulfate | 7727-54-0 |
| Anionic copolymer | Proprietary |
| Anionic polymer | Proprietary |
| BTEX Free Hydrotreated Heavy Naphtha | 64742-48-9 |
| Cellulase enzyme | Proprietary |
| Demulsifier Base | Proprietary |
| Ethoxylated alcohol blend | Mixture |
| Ethoxylated Nonylphenol | 68412-54-4 |
| Ethoxylated oleylamine | 26635-93-8 |
| Ethylene Glycol | 107-21-1 |
| Glycol Ethers | 111-76-2 |
| Guar gum | 9000-30-0 |
| Hydrogen Chloride | 7647-01-0 |
| Hydrotreated light distillates, non-aromatic, BTEX free | 64742-47-8 |
| Isopropyl alcohol | 67-63-0 |
| liquid, 2,2-dibromo-3-nitrilopropionamide | 10222-01-2 |
| Microparticle | Proprietary |
| Petroleum Distillates (BTEX Below Detect) | 64742-47-8 |
| Polyacrylamide | 57-55-6 |
| Propargyl Alcohol | 107-19-7 |
| Propylene Glycol | 57-55-6 |
| Quartz | 14808-60-7 |
| Sillica, crystalline quartz | 7631-86-9 |
| Sodium Chloride | 7647-14-5 |
| Sodium Hydroxide | 1310-73-2 |
| Sugar | 57-50-1 |
| Surfactant | 68439-51-0 |
| Suspending agent (solid) | 14808-60-7 |
| Tar bases, quinoline derivs, benzyl chloride-quaternized | 72480-70-7 |
| Solvent Naphtha, petroleum, heavy aliph | 64742-96-7 |
| Soybean Oil, Me ester | 67784-80-9 |
| Copolymer of Maleic and Acrylic Acid | 52255-49-9 |
| DETA phosphonate | 15827-60-8 |
| Hexamethylene Triamine Penta | 34690-00-1 |
| Phosphino Carboxylic acid polymer | 71050-62-9 |
| Hexamethylene Diamine Tetra | 23605-75-5 |
| 2-Propenoic acid, polymer with 2 propenamide | 9003-06-9 |
| Hexamethylene diamine penta (methylene phosphonic acid) | 23605-74-5 |
| Diethylene Glycol | 111-46-6 |
| Methenamine | 100-97-0 |
| Polyethylene polyamine | 68603-67-8 |
| Coco amine | 61791-14-8 |
| 2-Propyn-1-olcompound with methyloxirane | 38172-91-7 |

RECEIVED
Office of Oil and Gas
SEP 24 2018
WV Department of Environmental Protection

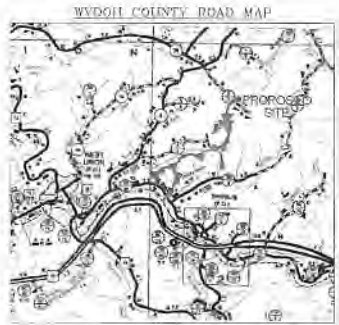
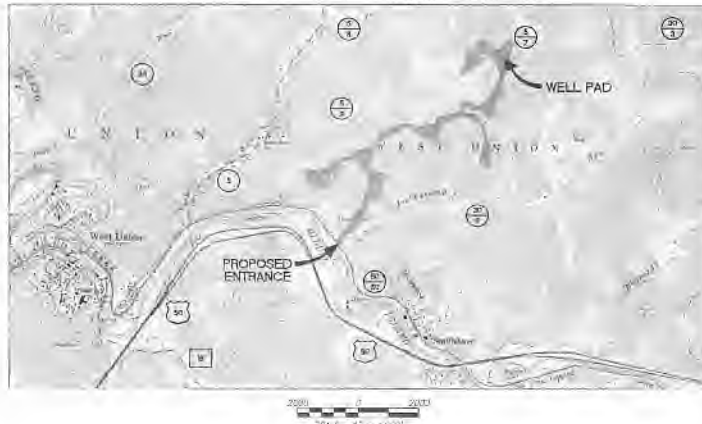
4701706881



DEETS WELL PAD SITE DESIGN & CONSTRUCTION PLAN, EROSION & SEDIMENT CONTROL PLANS

WEST UNION DISTRICT, DODDRIDGE COUNTY COUNTY, WEST VIRGINIA
NUTTER FORK-MIDDLE ISLAND CREEK WATERSHED

USGS 7.5 SMITHBURG & WEST UNION QUAD MAPS



DESIGN CERTIFICATION:
THE DRAWINGS, CONSTRUCTION NOTES AND REVISIONS DIAGRAMS ATTACHED HERETO MAY BE USED PREPARED BY APPROVANCE WITH THE WEST VIRGINIA CODE OF STATE RULES, ORDINANCES OR ENVIRONMENTAL PROTECTION, OFFICE OF PUBLIC AND STATE CASE SS 6.

MISS Utility of West Virginia
1 800 245 4848
West Virginia State Law
(Section XIV, Chapter 24-C)
Requires that you call two business days before you dig in the state of West Virginia.
IT'S THE LAW!

SHEET INDEX

- 1 - COVER SHEET
- 2 - CONSTRUCTION AND EAR CONTROL NOTES
- 3 - EROSION CONTROL PLAN
- 4 - MATERIAL QUANTITIES
- 5 - STORM DRAINAGE & LAG COMPUTATIONS
- 6-12 - EXISTING CONDITIONS
- 13 - EXISTING STRUCTURES & FEATURES
- 14 - OVERALL PLAN SHEET INDEX & WELLS
- 16-18 - ACCESS ROAD PLAN
- 19 - ACCESS ROAD & WELL PAD PLAN
- 20-21 - ACCESS ROAD PLAN
- 22 - ACCESS ROAD & WELL PAD PLAN
- 23 - STORMWATER PLAN
- 24 - WELL PAD GRADING PLAN
- 25-26 - ACCESS ROAD PROFILES
- 27-28 - ACCESS ROAD SECTIONS
- 29-30 - WELL PAD SECTIONS
- 31-32 - STORMWATER SECTIONS
- 33 - STREAM CROSSING "B" DETAILS
- 34-35 - CONSTRUCTION DETAILS
- 36-37 - ACCESS ROAD RECLAMATION PLAN
- 38 - ACCESS ROAD & WELL PAD RECLAMATION PLAN
- 39 - ACCESS ROAD & WELL PAD RECLAMATION PLAN
- 40 - STORMWATER RECLAMATION PLAN
- 41-42 - CONSTRUCTION DETAILS

LOCATION COORDINATES:
ACCESS ROAD ENTRANCE:
LATITUDE: 38.874744 - LONGITUDE: -80.744971 (NAD 83)
LATITUDE: 38.874744 - LONGITUDE: -80.744971 (NAD 83)
N 424961.19 E 322808.28 (UTM ZONE 17 METERS)

WELL PAD OF PAD:
LATITUDE: 38.874567 - LONGITUDE: -80.752038 (NAD 83)
LATITUDE: 38.874567 - LONGITUDE: -80.752038 (NAD 83)
N 426125.51 E 323925.18 (UTM ZONE 17 METERS)

GENERAL DESCRIPTION:
THE ACCESS ROAD AND WELL PAD ARE BEING CONSTRUCTED TO ADJACENT DEVELOPMENT OF INDIVIDUAL MARCELLUS SHALE GAS WELLS.

FLOODPLAIN NOTES:
THE PROPOSED SITE IS LOCATED WITHIN FEMA FLOOD ZONE "X" PER FEMA FLOOD MAP REVISION 2015.

MISS UTILITY STATEMENT:
LATERE RESOURCES CORPORATION WILL NOTIFY MISS UTILITY OF WEST VIRGINIA FOR THE LOCATION OF UTILITIES PRIOR TO OUR EROSION CONTROL DESIGN. IN ADDITION, MISS UTILITY WILL BE CONTACTED BY THE CONTRACTOR PRIOR TO THE START OF CONSTRUCTION FOR THIS PROJECT.

ENTRANCE PERMIT:
LATERE RESOURCES CORPORATION WILL OBTAIN AN ENTRANCE PERMIT (FORM UM-100) FROM THE WEST VIRGINIA DEPARTMENT OF TRANSPORTATION DIVISION OF HIGHWAYS, PRIOR TO COMMENCEMENT OF CONSTRUCTION ACTIVITIES.

ENVIRONMENTAL NOTES:
STREAM AND WETLAND DELINEATIONS WERE PERFORMED IN JANUARY/OCTOBER & NOVEMBER 2004, JULY & DECEMBER 2010, & JANUARY 2017 BY ALLSTATE ECOLOGY TO REVIEW THE SITE FOR WATERS AND WETLANDS THAT ARE MOST LIKELY WITHIN THE PROTECTION BUFFER OF THE U.S. ARMY CORPS OF ENGINEERS (USACE) AND FOR THE WEST VIRGINIA DEPARTMENT OF ENVIRONMENTAL PROTECTION (WVDEP). THE DECEMBER 2017 STREAM AND WETLAND DELINEATION INDEX MAPS WERE PREPARED BY ALLSTATE ECOLOGY AND SUBMITTED TO THE FIELD DELINEATION TEAM 2018. THE MAP 2018 WAS BY AN INDIVIDUAL WHO REPRESENTS A JURISDICTIONAL DETERMINATION OF THE LANDWARD LIMITS OF WATERS AND WETLANDS WHICH MAY BE REGULATED BY THE USACE OR THE WVDNR. IT IS STRONGLY RECOMMENDED THAT THE APPROPRIATE AGENCIES BE CONSULTED IN AN EFFORT TO OBTAIN WRITTEN CONFIRMATION OF THE DELINEATION SHOWN ON THIS EXHIBIT PRIOR TO EMERGING CONSTRUCTION ON THE PROPERTY. WETLANDS HEREIN THE DEVELOPER SHALL OBTAIN THE APPROPRIATE PERMITS FROM THE FEDERAL AND/OR STATE REGULATORY AGENCIES PRIOR TO ANY PROPOSED IMPACTS TO WATERS OF THE U.S., INCLUDING WETLANDS AND STREAM CROSSINGS.

| Stream and Impact Cause | DEETS EROSIONALS (REAM/IMPACT) LINEAR FEET | | | | Total Impact (LF) |
|-------------------------|--|---------------------|---------------------------|--|-------------------|
| | Channel/Fill (LF) | Bank/Structure (LF) | Channel/EES Controls (LF) | Temp Disturbance Distance to L.O.D. (LF) | |
| Stream 24 (Access Road) | 43 | 11 | 3 | 17 | 65 |

PERFORMANCE NOTES:
THE PROPOSED ACCESS ROAD CUT SLOPE (1.5:1) SHALL BE FIELD VERIFIED BY A CERTIFIED GEOTECHNICAL ENGINEER TO ENSURE THE PROPOSED SLOPES ARE ADEQUATE PRIOR TO CONSTRUCTION. ACCESS ROAD CONSTRUCTION SHALL BE MONITORED BY A REPRESENTATIVE OF THE GEOTECHNICAL FIRM OR PROJECT DESIGN ENGINEER DURING CONSTRUCTION.

A SUBSEQUENT INVESTIGATION OF THE PROPOSED SITE WAS PERFORMED BY PENNSYLVANIA SOIL & ROCK, INC. ON FEBRUARY 18-22, 2017. THE REPORT PREPARED BY PENNSYLVANIA SOIL & ROCK, INC. DATED APRIL 3, 2017, REFLECTS THE RESULTS OF THE SUBSURFACE INVESTIGATION. THE INFORMATION AND RECOMMENDATIONS CONTAINED IN THE REPORT WERE USED IN THE PREPARATION OF THESE PLANS. PLEASE REFER TO THE SUBSURFACE INVESTIGATION REPORT BY PENNSYLVANIA SOIL & ROCK, INC. FOR ADDITIONAL INFORMATION, AS NEEDED.

PROJECT CONTACTS:

ANTERO RESOURCES CORPORATION
030 WHITE OAK BLVD
BURLINGTON, WV 25803
PHONE: (204) 842-4100
FAX: (204) 842-4102

ELI WADSWOR - ENVIRONMENTAL ENGINEER
OFFICE: (204) 342-1090 CELL: (204) 376-0770

JON McVEYERS - OPERATIONS SUPERINTENDENT
OFFICE: (204) 327-0759 CELL: (204) 300-2103

ADAM KUNZLER - CONSTRUCTION SUPERVISOR
CELL: (204) 227-0544

ROBERT R WIRRE - FIELD ENGINEER
OFFICE: (204) 842-4100 CELL: (204) 827-2403

CHARLES S. COMPTON, III - SURVEYING COORDINATOR
1003 719-8189

MARK HUTSON - LAND AGENT
1512 7341 868-8918

ENGINEER/SURVEYOR
HAVITUS ENGINEERING, INC.
ENGINEER & SURVEYOR - PROJECT MANAGER/ENGINEER
OFFICE: (606) 623-4185 CELL: (504) 889-6347

ENVIRONMENTAL:
ALLEVAR GEOLOGY, LLC
REYD L. WARD - ENVIRONMENTAL SCIENTIST
8551 218 2096 CELL: (204) 863-7477

GEOTECHNICAL:
PENNSYLVANIA SOIL & ROCK, INC.
CHRISTOPHER W. SAMOS - PROJECT ENGINEER
OFFICE: (204) 392-4000 CELL: (412) 589-0632

RESTRICTIONS NOTES:

1. THERE ARE NO PERENNIAL STREAMS, WETLANDS, LAKES, PONDS, OR RESERVOIRS WITHIN 100 FEET OF THE WELL PAD AND LOD.
2. THERE ARE NO NATURALLY PERMANENT FLOWING STREAMS WITHIN 300 FEET OF THE WELL PAD AND LOD.
3. THERE ARE NO GROUNDWATER INTAKE OR PUBLIC WATER SUPPLY FACILITIES WITHIN 100 FEET OF THE WELL PAD AND LOD.
4. THERE ARE NO APPARENT EXISTING WATER WELLS OR DEVELOPED SPRINGS WITHIN 300 FEET OF THE WELLS BEING DRILLED.
5. THERE ARE NO ADJACENT DWELLING STRUCTURES WITHIN 625 FEET OF THE CENTER OF THE WELL PAD.
6. THERE ARE NO AGRICULTURAL BUILDINGS LARGER THAN 2500 SQUARE FEET WITHIN 250 FEET OF THE CENTER OF THE WELL PAD.

REPRODUCTION NOTE
THESE PLANS WERE PREPARED TO BE PRINTED ON 24" X 36" ARCH D SIZE PAPER. HALF SCALE DIMENSIONS ARE ON 11" X 17" ARCH D SIZE PAPER.
THESE PLANS WERE CREATED FOR CONSTRUCTION AND ANY REPRODUCTION OF THESE PLANS FOR ANY OTHER PURPOSE IS STRICTLY PROHIBITED. INFORMATION AND SHOULD NOT BE USED FOR CONSTRUCTION PURPOSES.

| USGS 7.5 SMITHBURG & WEST UNION QUAD MAPS | |
|---|--------------|
| TOTAL SIZE | |
| Access Road "B" (1.5:1) | 13.45 |
| Well Pad | 9.42 |
| Excavation/Topsoil Material Stockpiles | 12.00 |
| Total Affected Area | 41.13 |
| Total Wooded Area Disturbed | 40.55 |
| Impacts to Paul Angus Stream TM 8-0 | |
| Access Road "B" (1.5:1) | 4.50 |
| Well Pad | 3.30 |
| Excavation/Topsoil Material Stockpiles | 8.87 |
| Total Affected Area | 16.67 |
| Total Wooded Area Disturbed | 16.07 |
| Impacts to Gordon & Susan E. Wyden TM 8-36 | |
| Access Road "B" (1.5:1) | 6.58 |
| Excavation/Topsoil Material Stockpiles | 0.02 |
| Total Affected Area | 6.60 |
| Total Wooded Area Disturbed | 6.60 |
| Impacts to Gordon & Susan E. Wyden TM 12-1.1 | |
| Access Road "B" (1.5:1) | 0.04 |
| Total Affected Area | 0.04 |
| Total Wooded Area Disturbed | 0.03 |
| Impacts to Robert L. Wyden TM 8-1 | |
| Access Road "B" (1.5:1) | 2.27 |
| Excavation/Topsoil Material Stockpiles | 5.50 |
| Total Affected Area | 7.77 |
| Total Wooded Area Disturbed | 7.77 |
| Impacts to Mary E. Davis & Lorraine D. McKinney TM 8-0 | |
| Access Road "B" (1.5:1) | 0.06 |
| Well Pad | 3.40 |
| Excavation/Topsoil Material Stockpiles | 0.80 |
| Total Affected Area | 4.21 |
| Total Wooded Area Disturbed | 4.21 |
| Impacts to Steven A. Hays TM 8-0 | |
| Well Pad | 2.12 |
| Excavation/Topsoil Material Stockpiles | 2.34 |
| Total Affected Area | 4.26 |
| Total Wooded Area Disturbed | 4.26 |
| Impacts to Brian S. & Lisa Dawn TM 8-0 | |
| Excavation/Topsoil Material Stockpiles | 0.51 |
| Total Affected Area | 0.51 |
| Total Wooded Area Disturbed | 0.51 |

| Proposed Well ID | Well No. | Well No. | UTM (Easting) | UTM (Northing) | Depth |
|-------------------|------------|------------|----------------|----------------|---------------|
| Minerals Well 34 | W-10001-01 | W-10001-01 | 17 4253 2020 | 42 2091 1 | 147 30-02-021 |
| Minerals Well 35 | W-10001-02 | W-10001-02 | 17 4253 2020 | 42 2091 1 | 147 30-02-021 |
| Minerals Well 36 | W-10001-03 | W-10001-03 | 17 4253 2020 | 42 2091 1 | 147 30-02-021 |
| Minerals Well 37 | W-10001-04 | W-10001-04 | 17 4253 2020 | 42 2091 1 | 147 30-02-021 |
| Minerals Well 38 | W-10001-05 | W-10001-05 | 17 4253 2020 | 42 2091 1 | 147 30-02-021 |
| Minerals Well 39 | W-10001-06 | W-10001-06 | 17 4253 2020 | 42 2091 1 | 147 30-02-021 |
| Minerals Well 40 | W-10001-07 | W-10001-07 | 17 4253 2020 | 42 2091 1 | 147 30-02-021 |
| Minerals Well 41 | W-10001-08 | W-10001-08 | 17 4253 2020 | 42 2091 1 | 147 30-02-021 |
| Minerals Well 42 | W-10001-09 | W-10001-09 | 17 4253 2020 | 42 2091 1 | 147 30-02-021 |
| Minerals Well 43 | W-10001-10 | W-10001-10 | 17 4253 2020 | 42 2091 1 | 147 30-02-021 |
| Minerals Well 44 | W-10001-11 | W-10001-11 | 17 4253 2020 | 42 2091 1 | 147 30-02-021 |
| Minerals Well 45 | W-10001-12 | W-10001-12 | 17 4253 2020 | 42 2091 1 | 147 30-02-021 |
| Minerals Well 46 | W-10001-13 | W-10001-13 | 17 4253 2020 | 42 2091 1 | 147 30-02-021 |
| Minerals Well 47 | W-10001-14 | W-10001-14 | 17 4253 2020 | 42 2091 1 | 147 30-02-021 |
| Minerals Well 48 | W-10001-15 | W-10001-15 | 17 4253 2020 | 42 2091 1 | 147 30-02-021 |
| Minerals Well 49 | W-10001-16 | W-10001-16 | 17 4253 2020 | 42 2091 1 | 147 30-02-021 |
| Minerals Well 50 | W-10001-17 | W-10001-17 | 17 4253 2020 | 42 2091 1 | 147 30-02-021 |
| Minerals Well 51 | W-10001-18 | W-10001-18 | 17 4253 2020 | 42 2091 1 | 147 30-02-021 |
| Minerals Well 52 | W-10001-19 | W-10001-19 | 17 4253 2020 | 42 2091 1 | 147 30-02-021 |
| Minerals Well 53 | W-10001-20 | W-10001-20 | 17 4253 2020 | 42 2091 1 | 147 30-02-021 |
| Minerals Well 54 | W-10001-21 | W-10001-21 | 17 4253 2020 | 42 2091 1 | 147 30-02-021 |
| Minerals Well 55 | W-10001-22 | W-10001-22 | 17 4253 2020 | 42 2091 1 | 147 30-02-021 |
| Minerals Well 56 | W-10001-23 | W-10001-23 | 17 4253 2020 | 42 2091 1 | 147 30-02-021 |
| Minerals Well 57 | W-10001-24 | W-10001-24 | 17 4253 2020 | 42 2091 1 | 147 30-02-021 |
| Minerals Well 58 | W-10001-25 | W-10001-25 | 17 4253 2020 | 42 2091 1 | 147 30-02-021 |
| Minerals Well 59 | W-10001-26 | W-10001-26 | 17 4253 2020 | 42 2091 1 | 147 30-02-021 |
| Minerals Well 60 | W-10001-27 | W-10001-27 | 17 4253 2020 | 42 2091 1 | 147 30-02-021 |
| Minerals Well 61 | W-10001-28 | W-10001-28 | 17 4253 2020 | 42 2091 1 | 147 30-02-021 |
| Minerals Well 62 | W-10001-29 | W-10001-29 | 17 4253 2020 | 42 2091 1 | 147 30-02-021 |
| Minerals Well 63 | W-10001-30 | W-10001-30 | 17 4253 2020 | 42 2091 1 | 147 30-02-021 |
| Minerals Well 64 | W-10001-31 | W-10001-31 | 17 4253 2020 | 42 2091 1 | 147 30-02-021 |
| Minerals Well 65 | W-10001-32 | W-10001-32 | 17 4253 2020 | 42 2091 1 | 147 30-02-021 |
| Minerals Well 66 | W-10001-33 | W-10001-33 | 17 4253 2020 | 42 2091 1 | 147 30-02-021 |
| Minerals Well 67 | W-10001-34 | W-10001-34 | 17 4253 2020 | 42 2091 1 | 147 30-02-021 |
| Minerals Well 68 | W-10001-35 | W-10001-35 | 17 4253 2020 | 42 2091 1 | 147 30-02-021 |
| Minerals Well 69 | W-10001-36 | W-10001-36 | 17 4253 2020 | 42 2091 1 | 147 30-02-021 |
| Minerals Well 70 | W-10001-37 | W-10001-37 | 17 4253 2020 | 42 2091 1 | 147 30-02-021 |
| Minerals Well 71 | W-10001-38 | W-10001-38 | 17 4253 2020 | 42 2091 1 | 147 30-02-021 |
| Minerals Well 72 | W-10001-39 | W-10001-39 | 17 4253 2020 | 42 2091 1 | 147 30-02-021 |
| Minerals Well 73 | W-10001-40 | W-10001-40 | 17 4253 2020 | 42 2091 1 | 147 30-02-021 |
| Minerals Well 74 | W-10001-41 | W-10001-41 | 17 4253 2020 | 42 2091 1 | 147 30-02-021 |
| Minerals Well 75 | W-10001-42 | W-10001-42 | 17 4253 2020 | 42 2091 1 | 147 30-02-021 |
| Minerals Well 76 | W-10001-43 | W-10001-43 | 17 4253 2020 | 42 2091 1 | 147 30-02-021 |
| Minerals Well 77 | W-10001-44 | W-10001-44 | 17 4253 2020 | 42 2091 1 | 147 30-02-021 |
| Minerals Well 78 | W-10001-45 | W-10001-45 | 17 4253 2020 | 42 2091 1 | 147 30-02-021 |
| Minerals Well 79 | W-10001-46 | W-10001-46 | 17 4253 2020 | 42 2091 1 | 147 30-02-021 |
| Minerals Well 80 | W-10001-47 | W-10001-47 | 17 4253 2020 | 42 2091 1 | 147 30-02-021 |
| Minerals Well 81 | W-10001-48 | W-10001-48 | 17 4253 2020 | 42 2091 1 | 147 30-02-021 |
| Minerals Well 82 | W-10001-49 | W-10001-49 | 17 4253 2020 | 42 2091 1 | 147 30-02-021 |
| Minerals Well 83 | W-10001-50 | W-10001-50 | 17 4253 2020 | 42 2091 1 | 147 30-02-021 |
| Minerals Well 84 | W-10001-51 | W-10001-51 | 17 4253 2020 | 42 2091 1 | 147 30-02-021 |
| Minerals Well 85 | W-10001-52 | W-10001-52 | 17 4253 2020 | 42 2091 1 | 147 30-02-021 |
| Minerals Well 86 | W-10001-53 | W-10001-53 | 17 4253 2020 | 42 2091 1 | 147 30-02-021 |
| Minerals Well 87 | W-10001-54 | W-10001-54 | 17 4253 2020 | 42 2091 1 | 147 30-02-021 |
| Minerals Well 88 | W-10001-55 | W-10001-55 | 17 4253 2020 | 42 2091 1 | 147 30-02-021 |
| Minerals Well 89 | W-10001-56 | W-10001-56 | 17 4253 2020 | 42 2091 1 | 147 30-02-021 |
| Minerals Well 90 | W-10001-57 | W-10001-57 | 17 4253 2020 | 42 2091 1 | 147 30-02-021 |
| Minerals Well 91 | W-10001-58 | W-10001-58 | 17 4253 2020 | 42 2091 1 | 147 30-02-021 |
| Minerals Well 92 | W-10001-59 | W-10001-59 | 17 4253 2020 | 42 2091 1 | 147 30-02-021 |
| Minerals Well 93 | W-10001-60 | W-10001-60 | 17 4253 2020 | 42 2091 1 | 147 30-02-021 |
| Minerals Well 94 | W-10001-61 | W-10001-61 | 17 4253 2020 | 42 2091 1 | 147 30-02-021 |
| Minerals Well 95 | W-10001-62 | W-10001-62 | 17 4253 2020 | 42 2091 1 | 147 30-02-021 |
| Minerals Well 96 | W-10001-63 | W-10001-63 | 17 4253 2020 | 42 2091 1 | 147 30-02-021 |
| Minerals Well 97 | W-10001-64 | W-10001-64 | 17 4253 2020 | 42 2091 1 | 147 30-02-021 |
| Minerals Well 98 | W-10001-65 | W-10001-65 | 17 4253 2020 | 42 2091 1 | 147 30-02-021 |
| Minerals Well 99 | W-10001-66 | W-10001-66 | 17 4253 2020 | 42 2091 1 | 147 30-02-021 |
| Minerals Well 100 | W-10001-67 | W-10001-67 | 17 4253 2020 | 42 2091 1 | 147 30-02-021 |
| Minerals Well 101 | W-10001-68 | W-10001-68 | 17 4253 2020 | 42 2091 1 | 147 30-02-021 |
| Minerals Well 102 | W-10001-69 | W-10001-69 | 17 4253 2020</ | | |

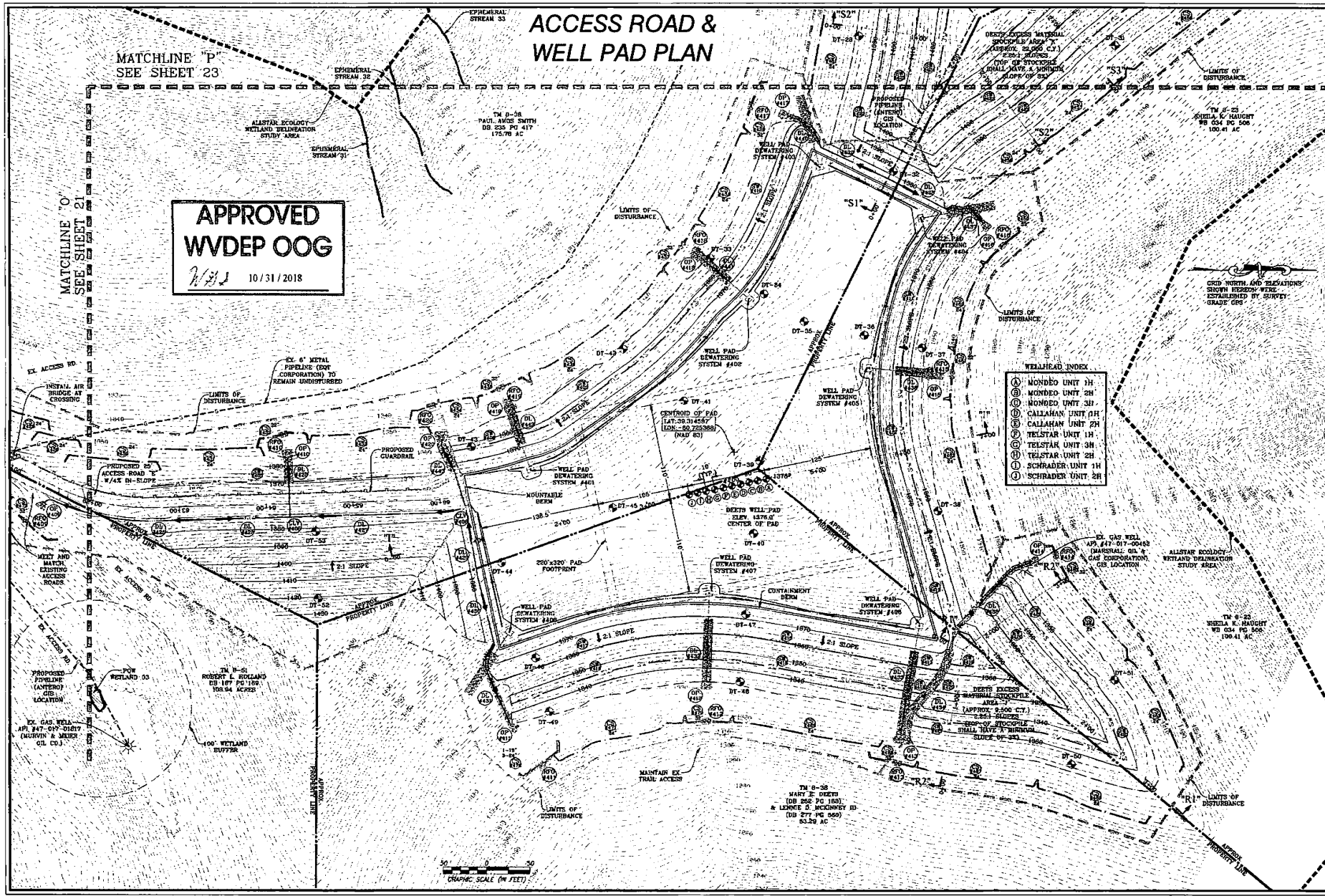
4701706881

ACCESS ROAD & WELL PAD PLAN

MATCHLINE "P"
SEE SHEET 23

APPROVED WVDEP OOG
WV 10/31/2018

MATCHLINE "O"
SEE SHEET 21



- WELLHEAD INDEX**
- ① MONROE UNIT 1H
 - ② MONROE UNIT 2H
 - ③ MONROE UNIT 3H
 - ④ CALLAHAN UNIT 1H
 - ⑤ CALLAHAN UNIT 2H
 - ⑥ TELSTAR UNIT 1H
 - ⑦ TELSTAR UNIT 3H
 - ⑧ TELSTAR UNIT 1H
 - ⑨ SCHRADER UNIT 1H
 - ⑩ SCHRADER UNIT 2H

NAVATUS
ENERGY ENGINEERING

| DATE | REVISION |
|------------|-------------------------------|
| 04/03/2018 | FINAL PLAN UPDATES |
| 04/27/2018 | REVISED PIPELINE CROSSINGS |
| 06/17/2018 | REVISED SURFACE CONFIGURATION |



THIS DOCUMENT WAS PREPARED FOR ANTERO RESOURCES CORPORATION

DEETS WELL PAD
WEST UNION DISTRICT
DODDRIDGE COUNTY, WEST VIRGINIA



DATE: 04/03/2017
SCALE: 1" = 50'
SHEET 22 OF 60