



---

west virginia department of environmental protection

---

Office of Oil and Gas  
601 57<sup>th</sup> Street, S.E.  
Charleston, WV 25304  
(304) 926-0450  
fax: (304) 926-0452

Jim Justice , Governor  
Austin Caperton , Cabinet Secretary  
www.dep.wv.gov

Thursday, July 13, 2017  
WELL WORK PERMIT  
Horizontal 6A / New Drill

ANTERO RESOURCES CORPORATION  
1615 WYNKOOP STREET

DENVER, CO 80202

Re: Permit approval for JIMMY UNIT 3H  
47-017-06839-00-00

This well work permit is evidence of permission granted to perform the specified well work at the location described on the attached pages and located on the attached plat, subject to the provisions of Chapter 22 of the West Virginia Code of 1931, as amended, and all rules and regulations promulgated thereunder, and to any additional specific conditions and provisions outlined in the pages attached hereto. Notification shall be given by the operator to the Oil and Gas Inspector at least 24 hours prior to the construction of roads, locations, and/or pits for any permitted work. In addition, the well operator shall notify the same inspector 24 hours before any actual well work is commenced and prior to running and cementing casing. Spills or emergency discharges must be promptly reported by the operator to 1-800-642-3074 and to the Oil and Gas Inspector.

Please be advised that form WR-35, Well Operators Report of Well Work is to be submitted to this office within 90 days of completion of permitted well work, as should form WR-34 Discharge Monitoring Report within 30 days of discharge of pits, if applicable. Failure to abide by all statutory and regulatory provisions governing all duties and operations hereunder may result in suspension or revocation of this permit and, in addition, may result in civil and/or criminal penalties being imposed upon the operators.

Per 35 CSR 4-5.2.g this permit will expire in two (2) years from the issue date unless permitted well work is commenced. If there are any questions, please feel free to contact me at (304) 926- 0450.



James A. Martin  
Chief

Operator's Well Number: JIMMY UNIT 3H  
Farm Name: JOHN PAUL STRICKLING, ET AL  
U.S. WELL NUMBER: 47-017-06839-00-00  
Horizontal 6A / New Drill  
Date Issued: 7/13/2017

Promoting a healthy environment.

07/14/2017

# PERMIT CONDITIONS 4701700030

West Virginia Code § 22-6A-8(d) allows the Office of Oil and Gas to place specific conditions upon this permit. Permit conditions have the same effect as law. Failure to adhere to the specified permit conditions may result in enforcement action.

## CONDITIONS

---

1. This proposed activity may require permit coverage from the United States Army Corps of Engineers (USACE). Through this permit, you are hereby being advised to consult with USACE regarding this proposed activity.
2. If the operator encounters an unanticipated void, or an anticipated void at an unanticipated depth, the operator shall notify the inspector within 24 hours. Modifications to the casing program may be necessary to comply with W. Va. Code § 22-6A-5a (12), which requires drilling to a minimum depth of thirty feet below the bottom of the void, and installing a minimum of twenty (20) feet of casing. Under no circumstance should the operator drill more than one hundred (100) feet below the bottom of the void or install less than twenty (20) feet of casing below the bottom of the void.
3. When compacting fills, each lift before compaction shall not be more than 12 inches in height, and the moisture content of the fill material shall be within limits as determined by the Standard Proctor Density test of the actual soils used in specific engineered fill, ASTM D698, Standard Test Method for Laboratory Compaction Characteristics of Soil Using Standard Effort, to achieve 95 % compaction of the optimum density. Each lift shall be tested for compaction, with a minimum of two tests per lift per acre of fill. All test results shall be maintained on site and available for review.
4. Operator shall install signage per § 22-6A-8g (6) (B) at all source water locations included in their approved water management plan within 24 hours of water management plan activation.
5. Oil and gas water supply wells will be registered with the Office of Oil and Gas and all such wells will be constructed and plugged in accordance with the standards of the Bureau for Public Health set forth in its Legislative rule entitled *Water Well Regulations*, 64 C.S.R. 19. Operator is to contact the Bureau of Public Health regarding permit requirements. In lieu of plugging, the operator may transfer the well to the surface owner upon agreement of the parties. All drinking water wells within fifteen hundred feet of the water supply well shall be flow tested by the operator upon request of the drinking well owner prior to operating the water supply well.
6. Pursuant to the requirements pertaining to the sampling of domestic water supply wells/springs the operator shall, no later than thirty (30) days after receipt of analytical data provide a written copy to the Chief and any of the users who may have requested such analyses.
7. 24 hours prior to the initiation of the completion process the operator shall notify the Chief or his designee.
8. During the completion process the operator shall monitor annular pressures and report any anomaly noticed to the chief or his designee immediately.
9. If any explosion or other accident causing loss of life or serious personal injury occurs in or about a well or well work on a well, the well operator or its contractor shall give notice, stating the particulars of the explosion or accident, to the oil and gas inspector and the Chief, within 24 hours of said accident.
10. During the casing and cementing process, in the event cement does not return to the surface, the oil and gas inspector shall be notified within 24 hours.

# PERMIT CONDITIONS

11. The operator shall provide to the Office of Oil and Gas the dates of each of the following within 30 days of their occurrence: completion of construction of the well pad, commencement of drilling, cessation of drilling, completion of any other permitted well work, and completion of the well. Such notice shall be provided by sending an email to [DEPOOGNotify@wv.gov](mailto:DEPOOGNotify@wv.gov).

4/14

WW-6B  
(04/15)

API NO. 47-017 - 06839  
OPERATOR WELL NO. Jimmy Unit 3H  
Well Pad Name: Strickling Pad

STATE OF WEST VIRGINIA  
DEPARTMENT OF ENVIRONMENTAL PROTECTION, OFFICE OF OIL AND GAS  
WELL WORK PERMIT APPLICATION

1) Well Operator: Antero Resources Corpora 494507062 017-Doddrid West Uni West Union 7.5'  
Operator ID County District Quadrangle

2) Operator's Well Number: Jimmy Unit 3H Well Pad Name: Strickling Pad

3) Farm Name/Surface Owner: John Paul Strickling, et al Public Road Access: CR 28 (Nutter Fork)

4) Elevation, current ground: ~1076' Elevation, proposed post-construction: 1065'

5) Well Type (a) Gas  Oil \_\_\_\_\_ Underground Storage \_\_\_\_\_  
Other \_\_\_\_\_

(b) If Gas Shallow  Deep \_\_\_\_\_  
Horizontal

6) Existing Pad: Yes or No No

7) Proposed Target Formation(s), Depth(s), Anticipated Thickness and Expected Pressure(s):  
Marcellus Shale: 7100' TVD, Anticipated Thickness- 60 feet, Associated Pressure- 3100#

8) Proposed Total Vertical Depth: 7100' TVD

9) Formation at Total Vertical Depth: Marcellus

10) Proposed Total Measured Depth: 17300' MD

11) Proposed Horizontal Leg Length: 8890'

12) Approximate Fresh Water Strata Depths: 60', 110', 258'

13) Method to Determine Fresh Water Depths: Offset well records. Depths have been adjusted according to surface elevations.

14) Approximate Saltwater Depths: 1479', 1780'

15) Approximate Coal Seam Depths: 327', 341'

16) Approximate Depth to Possible Void (coal mine, karst, other): None Anticipated

17) Does Proposed well location contain coal seams directly overlying or adjacent to an active mine? Yes \_\_\_\_\_ No

(a) If Yes, provide Mine Info: Name: \_\_\_\_\_  
Depth: \_\_\_\_\_  
Seam: \_\_\_\_\_  
Owner: \_\_\_\_\_

RECEIVED  
Office of Oil and Gas  
MAY 19 2017  
WV Department of  
Environmental Protection

DAF  
5/17/17

WW-6B  
(04/15)

API NO. 47-017 -  
OPERATOR WELL NO. Jimmy Unit 3H  
Well Pad Name: Strickling Pad

18)

CASING AND TUBING PROGRAM

| TYPE         | Size (in) | New or Used | Grade     | Weight per ft. (lb/ft) | FOOTAGE: For Drilling (ft) | INTERVALS: Left in Well (ft) | CEMENT: Fill-up (Cu. Ft.)/CTS |
|--------------|-----------|-------------|-----------|------------------------|----------------------------|------------------------------|-------------------------------|
| Conductor    | 20"       | New         | H-40      | 94#                    | 40'                        | 40'                          | CTS, 38 Cu. Ft.               |
| Fresh Water  | 13-3/8"   | New         | J-55/H-40 | 54.5#/48#              | 310' *see #19              | 310' *see #19                | CTS, 431 Cu. Ft.              |
| Coal         | 9-5/8"    | New         | J-55      | 36#                    | 2500'                      | 2500'                        | CTS, 1018 Cu. Ft.             |
| Intermediate |           |             |           |                        |                            |                              |                               |
| Production   | 5-1/2"    | New         | P-110     | 20#                    | 17300'                     | 17300'                       | 4350 Cu. Ft.                  |
| Tubing       | 2-3/8"    | New         | N-80      | 4.7#                   |                            | 7100'                        |                               |
| Liners       |           |             |           |                        |                            |                              |                               |

| TYPE         | Size (in) | Wellbore Diameter (in) | Wall Thickness (in) | Burst Pressure (psi) | Anticipated Max. Internal Pressure (psi) | Cement Type        | Cement Yield (cu. ft./k) |
|--------------|-----------|------------------------|---------------------|----------------------|--|--------------------|--------------------------|
| Conductor    | 30"       | 24"                    | 0.438"              | 1530                 | 50                                       | Class A            | 1.18                     |
| Fresh Water  | 13-3/8"   | 17-1/2"                | 0.38"/0.33"         | 2730/1730            | 1000                                     | Class A            | 1.18                     |
| Coal         | 9-5/8"    | 12-1/4"                | 0.352"              | 3520                 | 1500                                     | Class A            | 1.18                     |
| Intermediate |           |                        |                     |                      |  |                    |                          |
| Production   | 5-1/2"    | 8-3/4" & 8-1/2"        | 0.361"              | 12,630               | 2500                                     | Lead-HPOZ & Tail-H | H/POZ-1.44 & H-1.8       |
| Tubing       | 2-3/8"    | 4.778"                 | 0.19"               | 11,200               |  |                    |                          |
| Liners       |           |                        |                     |                      |  |                    |                          |

RECEIVED  
Office of Oil and Gas

MAY 19 2017

PACKERS

|             |     |  |  |   |
|-------------|-----|--|--|---|
| Kind:       | N/A |  |  | WV Department of Environmental Protection |
| Sizes:      | N/A |  |  |   |
| Depths Set: | N/A |  |  |   |

DAP  
5/17/17

WW-6B  
(10/14)

RECEIVED  
Office of Oil and Gas

MAY 19 2017

WV Department of  
Environmental Protection

API NO. 47- 017 -

OPERATOR WELL NO. Jimmy Unit 3H

Well Pad Name: Strickling Pad

19) Describe proposed well work, including the drilling and plugging back of any pilot hole:

Drill, perforate, fracture a new horizontal shallow well and complete Marcellus Shale.

\*Antero will be air drilling the fresh water string which makes it difficult to determine when fresh water is encountered. Therefore, we have built in a buffer for the casing setting depth which helps to ensure that all fresh water zones are covered.

20) Describe fracturing/stimulating methods in detail, including anticipated max pressure and max rate:

Antero plans to pump Slickwater into the Marcellus Shale formation in order to ready the well for production. The fluid will be comprised of approximately 99 percent water and sand, with less than 1 percent special-purpose additives as shown in the attached "List of Anticipated Additives Used for Fracturing or Stimulating Well."

Anticipated Max Pressure - 9300 lbs  
Anticipated Max Rate - 80 bpm

21) Total Area to be disturbed, including roads, stockpile area, pits, etc., (acres): 19.64 acres

22) Area to be disturbed for well pad only, less access road (acres): 4.41 acres

23) Describe centralizer placement for each casing string:

Conductor: no centralizers

Surface Casing: one centralizer 10' above the float shoe, one on the insert float collar and one every 4th joint spaced up the hole to surface.

Intermediate Casing: one centralizer above float joint, one centralizer 5' above float collar and one every 4th collar to surface.

Production Casing: one centralizer at shoe joint and one every 3 joints to top of cement in intermediate casing.

24) Describe all cement additives associated with each cement type:

Conductor: no additives, Class A cement.

Surface: Class A cement with 2-3% calcium chloride and 1/4 lb of flake

Intermediate: Class A cement with 1/4 lb of flake, 5 gallons of clay treat

Production: Lead cement- 50/50 Class H/Poz + 1.5% salt + 1% C-45 + 0.5% C-16a + 0.2% C-12 + 0.45% C-20 + 0.05% C-51

Production: Tail cement- Class H + 45 PPS Calcium Carbonate + 1.0% FL-160 + 0.2% ACGB-47 + 0.05% ACSA-51 + 0.2% ACR-20

25) Proposed borehole conditioning procedures:

Conductor: blowhole clean with air, run casing, 10 bbls fresh water.

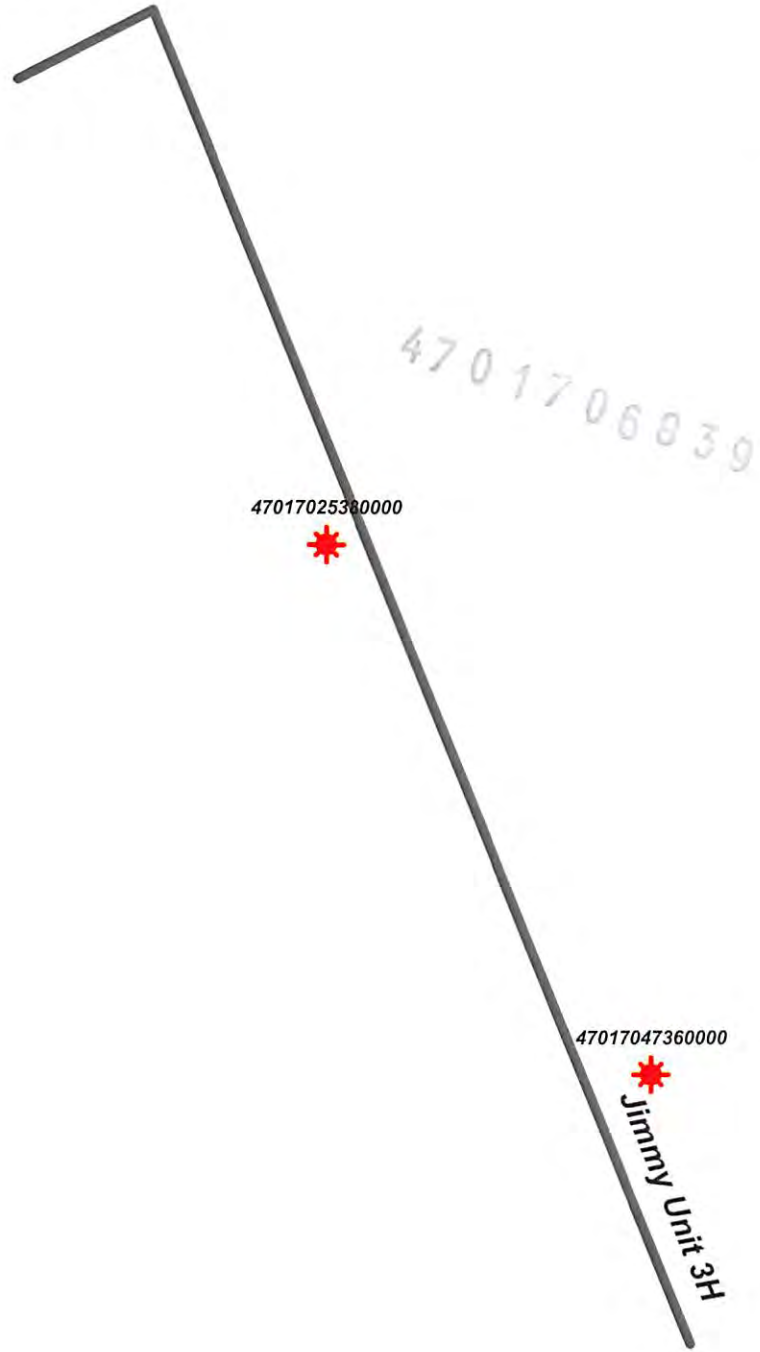
Surface: blowhole clean with air, trip to conductor shoe, trip to bottom, blowhole clean with air, trip out, run casing, circulate pipe capacity + 40 bbls fresh water followed by 25 bbls bentonite mud, 10 bbls fresh water spacer.

Intermediate: blowhole clean with air, trip to surface casing shoe, trip to bottom, blowhole clean with air, trip out, run casing, circulate 40 bbls brine water followed by 10 bbls fresh water and 25 bbls bentonite mud, pump 10 bbls fresh water.

Production: circulate with 14 lb/gal NaCl mud, trip to middle of lateral, circulate, pump high viscosity sweep, trip to base of curve, pump high viscosity sweep, trip to top of curve, trip to bottom, circulate, pump high viscosity sweep, trip out, run casing, circulate 10 bbls fresh water, pump 48 bbls barite pill, pump 10 bbls fresh water followed by 48 bbls mud flush and 10 bbls water.

\*Note: Attach additional sheets as needed.

DAF  
5/17/17



Jimmy Unit 3H - AOR



WELL SYMBOLS  
Gas Well

April 12, 2017

RECEIVED  
Office of Oil and Gas  
APR 14 2017  
WV Department of  
Environmental Protection  
07/14/2017

|                               |                    |             |                                       |                                     |       |         |            |                         |  |   |                                  |  |
|-------------------------------|--------------------|-------------|---------------------------------------|-------------------------------------|-------|---------|------------|-------------------------|--|---|----------------------------------|--|
| UMI (Upstream)                | Well Name          | Well Number | Operator                              | Historical Operator                 | ID    | ELEV GR | TD (ESTVD) | Approx distance to well | Performed Interval (shallowest, deepest) | Spore Test  | Performed Formations             | Produced Formations (not part'd)             |
| 4201702350000LEASINGANDRETAIL | LEASING AND RETAIL | F-7         | ENERGY CORP OF AMER<br>REY OR COMPANY | B. J. ENTERPRISES<br>REY OR COMPANY | 3593  | 1130    | -4463      | 238                     | none listed<br>3585-5555                 | Warren, Speersley, Edinboro, May, Benock, Alexander | Produced Formations (not part'd) | Unbroken<br>358 Upton, War, Gordon, Bradford |
| 4201702350000LEASING          | LEASING            | 2           | REY OR COMPANY                        | REY OR COMPANY                      | 13611 | 1056    | -4415      | 296                     |  |   |                                  |  |

4701706039

**RECEIVED**  
Office of Oil and Gas  
APR 14 2017  
WV Department of  
Environmental Protection



RECEIVED  
Office of Oil and Gas

WW-9  
(4/16)

MAY 19 2017

API Number 47 - 017 - \_\_\_\_\_  
Operator's Well No. Jimmy Unit 3H \_\_\_\_\_

WV Department of  
Environmental Protection

STATE OF WEST VIRGINIA  
DEPARTMENT OF ENVIRONMENTAL PROTECTION  
OFFICE OF OIL AND GAS

FLUIDS/ CUTTINGS DISPOSAL & RECLAMATION PLAN

Operator Name Antero Resources Corporation OP Code 494507062

Watershed (HUC 10) Headwaters Middle Island Creek Quadrangle West Union 7.5'

Do you anticipate using more than 5,000 bbls of water to complete the proposed well work? Yes  No

Will a pit be used? Yes  No

If so, please describe anticipated pit waste: No pit will be used at this site (Drilling and Flowback Fluids will be stored in tanks. Cuttings will be tanked and hauled off site.)

Will a synthetic liner be used in the pit? Yes  No  If so, what ml.? N/A

Proposed Disposal Method For Treated Pit Wastes:

- Land Application
- Underground Injection ( UIC Permit Number                      \*UIC Permit # will be provided on Form WR-34 )
- Reuse (at API Number                      Future permitted well locations when applicable. API# will be provided on Form WR-34 )
- Off Site Disposal (Supply form WW-9 for disposal location) (Meadowfill Landfill Permit #SWF-1032-98)
- Other (Explain                      Northwestern Landfill Permit #SWF-1025/ WV0109410)

Will closed loop system be used? If so, describe: Yes, fluids stored in tanks, cuttings removed offsite and taken to landfill.

Drilling medium anticipated for this well (vertical and horizontal)? Air, freshwater, oil based, etc. Surface - Air/Freshwater, Intermediate - Dust/SWF Foam, Production - Water Based Mud or Synthetic Based Mud

-If oil based, what type? Synthetic, petroleum, etc. Synthetic

Additives to be used in drilling medium? Please See Attachment

Drill cuttings disposal method? Leave in pit, landfill, removed offsite, etc. Drill cuttings stored in tanks, removed offsite and taken to landfill.

-If left in pit and plan to solidify what medium will be used? (cement, lime, sawdust) N/A

-Landfill or offsite name/permit number? Meadowfill Landfill (Permit #SWF-1032-98), Northwestern Landfill (Permit # SWF-1025/WV0109410)

Permittee shall provide written notice to the Office of Oil and Gas of any load of drill cuttings or associated waste rejected at any West Virginia solid waste facility. The notice shall be provided within 24 hours of rejection and the permittee shall also disclose where it was properly disposed.

I certify that I understand and agree to the terms and conditions of the GENERAL WATER POLLUTION PERMIT issued on August 1, 2005, by the Office of Oil and Gas of the West Virginia Department of Environmental Protection. I understand that the provisions of the permit are enforceable by law. Violations of any term or condition of the general permit and/or other applicable law or regulation can lead to enforcement action.

I certify under penalty of law that I have personally examined and am familiar with the information submitted on this application form and all attachments thereto and that, based on my inquiry of those individuals immediately responsible for obtaining the information, I believe that the information is true, accurate, and complete. I am aware that there are significant penalties for submitting false information, including the possibility of fine or imprisonment.

Company Official Signature *Cole Kilstrom*

Company Official (Typed Name) Cole Kilstrom

Company Official Title Environmental & Regulatory Manager

Subscribed and sworn before me this 13 day of April, 2017

*[Signature]*

Notary Public

My commission expires 7/8/2020

DAF  
3/17/17



07/14/2017

**Antero Resources Corporation**

Proposed Revegetation Treatment: Acres Disturbed 19.64 acres Prevegetation pH \_\_\_\_\_

Lime 2-4 Tons/acre or to correct to pH 6.5

Fertilizer type Hay or straw or Wood Fiber (will be used where needed)

Fertilizer amount 500 lbs/acre

Mulch 2-3 Tons/acre

Access Road "A" (6.36 Acres) + Access Road "B" (0.30 Acres) + Access Road "C" (1.73 Acres) + Staging Area (0.24 Acres) + Well Pad (4.41 Acres) + Water Containment Pad (3.37 Acres) - Excess/Topsoil Material Stockpiles (3.23 Acres) = 19.64 Acres

**Seed Mixtures**

| Temporary   |          | Permanent  |          |
|---|----------|--|----------|
| Seed Type   | lbs/acre | Seed Type  | lbs/acre |
| Annual Ryegrass   | 40       | Crownvetch   | 10-15    |
| Field Bromegrass  | 40       | Tall Fescue  | 30       |
| *See Table 3 for additional seed type (Strickling Pad Design Page 29) |          | *See Table 4A for additional seed type (Strickling Pad Design Page 29) |          |
| *or type of grass seed requested by surface owner                     |          | *or type of grass seed requested by surface owner                      |          |

**Attach:**

Maps(s) of road, location, pit and proposed area for land application (unless engineered plans including this info have been provided). If water from the pit will be land applied, include dimensions (L x W x D) of the pit, and dimensions (L x W), and area in acreage, of the land application area.

Photocopied section of involved 7.5' topographic sheet.

Plan Approved by: \_\_\_\_\_

*[Handwritten signature]* 5/17/17

Comments: \_\_\_\_\_

RECEIVED  
Office of Oil and Gas

MAY 19 2017

WV Department of  
Environmental Protection

Title: Oil + Gas Inspector

Date: 5/17/17

Field Reviewed?  Yes  No

## ***Form WW-9 Additives Attachment***

### **SURFACE INTERVAL**

1. Fresh Water
2. Soap –Foamer AC
3. Air

### **INTERMEDIATE INTERVAL**

#### ***STIFF FOAM RECIPE:***

- 1) 1 ppb Soda Ash / Sodium Carbonate-Alkalinity Control Agent
- 2) 1 ppb Conqor 404 ( 11.76 ppg) / Corrosion Inhibitor
- 3) 4 ppb KLA-Gard ( 9.17 ppg) / Amine Acid Complex-Shale Stabilizer
- 4) 1ppb Mil Pac R / Sodium Carboxymethylcellulose-Filtration Control Agent
- 5) 12 ppb KCL / Potassium Chloride-inorganic Salt
- 6) Fresh Water 80 bbls
- 7) Air

### **PRODUCTION INTERVAL**

1. Alpha 1655  
Salt Inhibitor
2. Mil-Carb  
Calcium Carbonate
3. Cottonseed Hulls  
Cellulose-Cottonseed Pellets – LCM
4. Mil-Seal  
Vegetable, Cotton & Cellulose-Based Fiber Blend – LCM
5. Clay-Trol  
Amine Acid Complex – Shale Stabilizer
6. Xan-Plex  
Viscosifier For Water Based Muds
7. Mil-Pac (All Grades)  
Sodium Carboxymethylcellulose – Filtration Control Agent
8. New Drill  
Anionic Polyacrylamide Copolymer Emulsion – Shale Stabilizer
9. Caustic Soda  
Sodium Hydroxide – Alkalinity Control
10. Mil-Lime  
Calcium Hydroxide – Lime
11. LD-9  
Polyether Polyol – Drilling Fluid Defoamer
12. Mil Mica  
Hydro-Biotite Mica – LCM

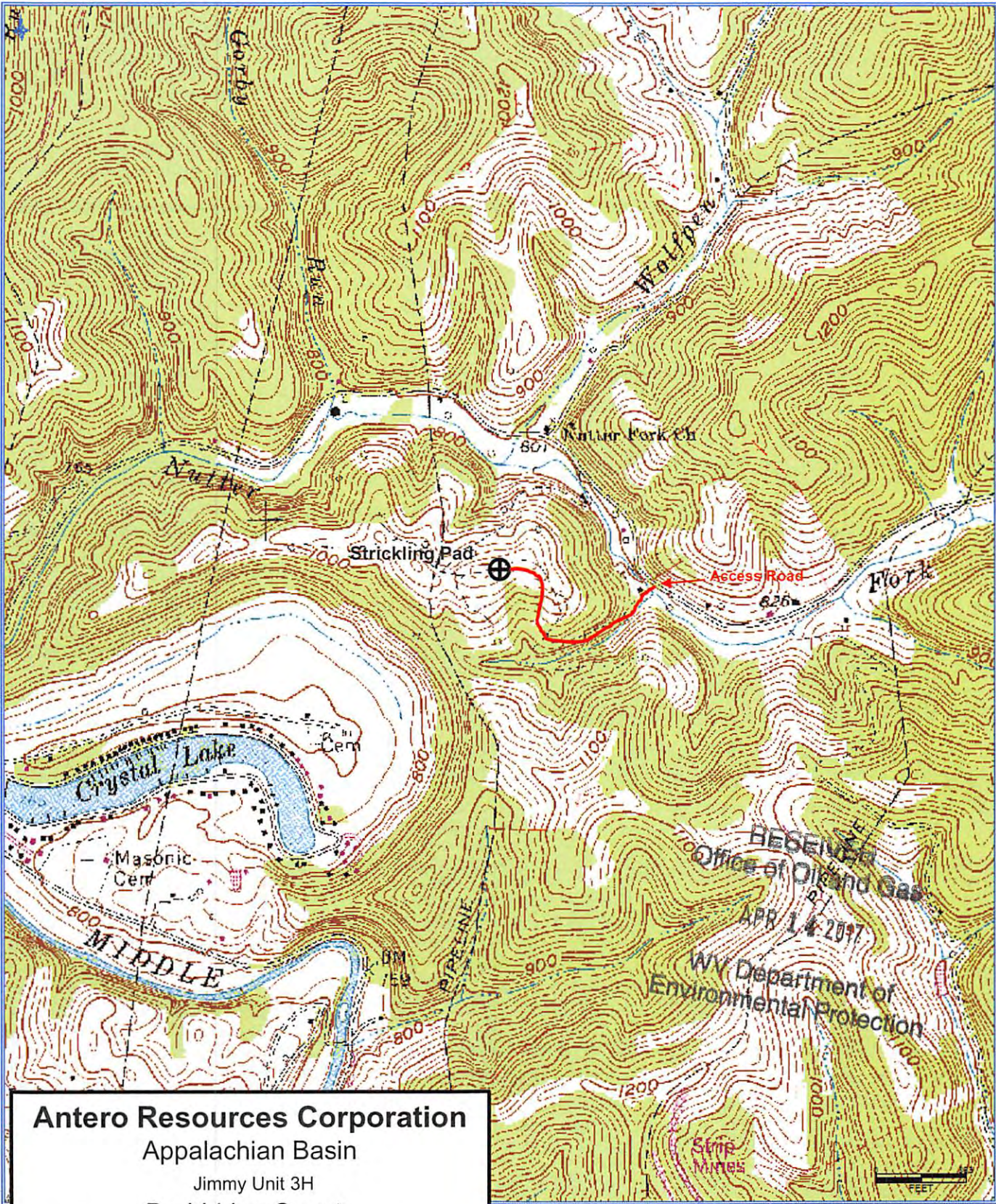
470 070 0000

RECEIVED  
Office of Oil and Gas  
APR 14 2017  
WV Department of  
Environmental Protection  
4/14/2017

13. Escaid 110  
Drilling Fluid Solvent – Aliphatic Hydrocarbon
14. Ligco  
Highly Oxidized Leonardite – Filtration Control Agent
15. Super Sweep  
Polypropylene – Hole Cleaning Agent
16. Sulfatrol K  
Drilling Fluid Additive – Sulfonated Asphalt Residuum
17. Sodium Chloride, Anhydrous  
Inorganic Salt
18. D-D  
Drilling Detergent – Surfactant
19. Terra-Rate  
Organic Surfactant Blend
20. W.O. Defoam  
Alcohol-Based Defoamer
21. Perma-Lose HT  
Fluid Loss Reducer For Water-Based Muds
22. Xan-Plex D  
Polysaccharide Polymer – Drilling Fluid Viscosifier
23. Walnut Shells  
Ground Cellulosic Material – Ground Walnut Shells – LCM
24. Mil-Graphite  
Natural Graphite – LCM
25. Mil Bar  
Barite – Weighting Agent
26. X-Cide 102  
Biocide
27. Soda Ash  
Sodium Carbonate – Alkalinity Control Agent
28. Clay Trol  
Amine Acid complex – Shale Stabilizer
29. Sulfatrol  
Sulfonated Asphalt – Shale Control Additive
30. Xanvis  
Viscosifier For Water-Based Muds
31. Milstarch  
Starch – Fluid Loss Reducer For Water Based Muds
32. Mil-Lube  
Drilling Fluid Lubricant

4701760050

RECEIVED  
Office of Oil and Gas  
APR 14 2017  
WV Department of  
Environmental Protection  
Section 14/2017



RECEIVED  
 Office of Oil and Gas  
 APR 14 2017  
 WV Department of  
 Environmental Protection

**Antero Resources Corporation**  
 Appalachian Basin  
 Jimmy Unit 3H  
 Doddridge County  
 Quadrangle: West Union  
 Watershed: Headwaters Middle Island Creek  
 District: West Union  
 Date: 9-09-2014

4701706830



**911 Address  
2110 Nutter Fork  
West Union, WV 26456**

RECEIVED  
Office of Oil and Gas

MAY 19 2017

WV Department of  
Environmental Protection

# Well Site Safety Plan

## Antero Resources

**Well Name: Buffett Unit 1H-2H; Jimmy Unit 1H-3H; Smithers Unit 1H-2H; Taunus Unit 1H-3H**

**Pad Location: STRICKLING PAD**  
Doddridge County/ West Union District

### GPS Coordinates:

**Entrance** - Lat 39°19'54.0948"/Long -80°46'41.3724" (NAD83)

**Pad Center** - Lat 39°19'56.085"/Long -80°47'1.0068" (NAD83)

### Driving Directions:

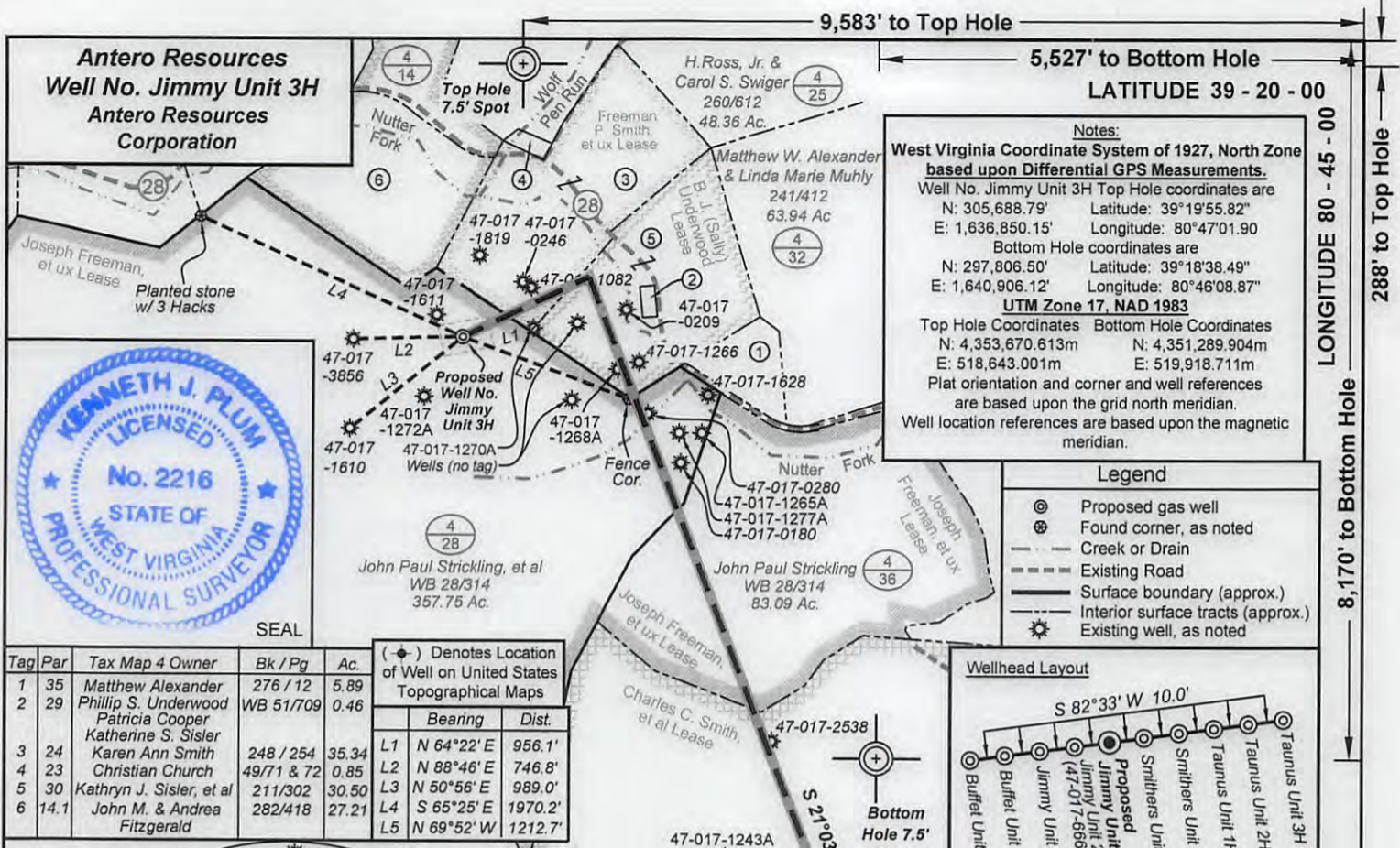
From the intersection of I-79 and Hwy 50 near Clarksburg: Head west on Hwy 50 for ~ 29.9 miles, then turn RIGHT at WV-18N (Town of West Union Ahead). In ~0.6 miles, turn left onto Davis St/Old U.S. 50 W and follow for ~0.4 miles. Take the second right onto WV-18N/Sistersville Pike and follow for ~5.1 miles. Turn right onto Nutter Fork and follow for ~2.1 miles. Look for rig signs and lease road on the RIGHT. Follow lease road to location.

### Alternate Route:

From the town of Pennsboro: Head north on WV-74 N/Mountain Dr for 10.8 miles. Turn right onto WV-18 S for 7.1 miles. Turn left onto Nutter Fork and continue for 2.1 miles. Look for rig signs and lease road on the RIGHT. Follow lease road to location.

**EMERGENCY (24 HOUR) CONTACT 1-800-878-1373**

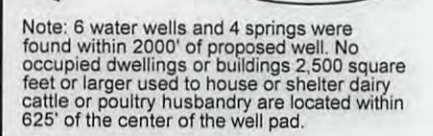
*John A. [Signature]*  
5/17/17



| Tag | Par  | Tax Map 4 Owner  | Bk / Pg    | Ac.   |
|-----|------|--|------------|-------|
| 1   | 35   | Matthew Alexander  | 276 / 12   | 5.89  |
| 2   | 29   | Phillip S. Underwood<br>Patricia Cooper<br>Katherine S. Sisler | WB 51/709  | 0.46  |
| 3   | 24   | Karen Ann Smith  | 248 / 254  | 35.34 |
| 4   | 23   | Christian Church   | 49/71 & 72 | 0.85  |
| 5   | 30   | Kathryn J. Sisler, et al                                       | 211/302    | 30.50 |
| 6   | 14.1 | John M. & Andrea Fitzgerald                                    | 282/418    | 27.21 |

(⊙) Denotes Location of Well on United States Topographical Maps

| Bearing       | Dist.   |
|---------------|---------|
| L1 N 64°22' E | 956.1'  |
| L2 N 88°46' E | 746.8'  |
| L3 N 50°56' E | 989.0'  |
| L4 S 65°25' E | 1970.2' |
| L5 N 69°52' W | 1212.7' |



I, the undersigned, hereby certify that this plat is correct to the best of my knowledge and belief and shows all the information required by law and the rules issued and prescribed by the Department of Environmental Protection.

*Kenneth J. Plum*  
Kenneth J. Plum, P.S. 2216



FILE NO: 50-30-WU-14  
DRAWING NO: Jimmy Unit 3H Plat 11-16  
SCALE: 1" = 1200'  
MINIMUM DEGREE OF ACCURACY: Submeter  
PROVEN SOURCE OF ELEVATION: WVDOT, Harrisville, WV

**STATE OF WEST VIRGINIA**  
DEPARTMENT OF ENVIRONMENTAL PROTECTION  
**OIL AND GAS DIVISION**

DATE: March 22 2017  
OPERATOR'S WELL NO: Jimmy Unit 3H  
API WELL NO: 47 - 017 - 06839  
STATE COUNTY PERMIT

WELL TYPE:  OIL  GAS  LIQUID INJECTION  WASTE DISPOSAL  
(IF GAS) PRODUCTION:  STORAGE  DEEP  SHALLOW  
Existing Grade 1076' Proposed Grade 1065'  
LOCATION: ELEVATION: WATERSHED: Headwaters Middle Island Creek QUADRANGLE: West Union  
DISTRICT: West Union COUNTY: Doddridge  
SURFACE OWNER: John Paul Strickling, et al B.J. (Sally) Underwood Joseph Freeman, et ux  
ROYALTY OWNER: Charles C. Smith, et al; William Ashburn Heirs; William A. Farr LEASE NO: ACREAGE: 357.75 31; 450; 600  
PROPOSED WORK:  DRILL  CONVERT  DRILL DEEPER  FRACTURE OR STIMULATE  PLUG OFF OLD FORMATION  
 PERFORATE NEW FORMATION  OTHER PHYSICAL CHANGE IN WELL (SPECIFY) 7,100' TVD  
 PLUG AND ABANDON  CLEAN OUT AND REPLUG TARGET FORMATION: Marcellus Shale ESTIMATED DEPTH: 17,300 MD

WELL OPERATOR: Antero Resources Corporation DESIGNATED AGENT: Dianna Stamper - CT Corporation System  
ADDRESS: 1615 Wynkoop Street ADDRESS: 5400 D Big Tyler Road  
Denver, CO 80202 Charleston, WV 25313

**INFORMATION SUPPLIED UNDER WEST VIRGINIA CODE  
Chapter 22, Article 6A, Section 5(a)(5)  
IN LIEU OF FILING LEASE(S) AND OTHER CONTINUING CONTRACT(S)**

Under the oath required to make the verification on page 1 of this Notice and Application, I depose and say that I am the person who signed the Notice and Application for the Applicant, and that –

- (1) the tract of land is the same tract described in this Application, partly or wholly depicted in the accompanying plat, and described in the Construction and Reclamation Plan;
- (2) the parties and recordation data (if recorded) for lease(s) or other continuing contract(s) by which the Applicant claims the right to extract, produce or market the oil or gas are as follows:

| Grantor, lessor, etc.  | Grantee, lessee, etc.  | Royalty     | Book/Page |
|--|--|-------------|-----------|
| <b><u>Joseph Freeman, et ux Lease 4.28 &amp; 4.36</u></b>    |  |             |           |
| Joseph Freeman, et ux  | G.H. & J. E. Trainer   | 1/8         | 27/233    |
| G.H. & J. E. Trainer   | W. W. Hepburn  | Assignment  | 34/244    |
| W. W. Hepburn  | Eastern Petroleum Company                                    | Assignment  | 34/256    |
| Eastern Petroleum Company                                    | Clifton Oil & Gas Company                                    | Assignment  | 81/114    |
| Clifton Oil & Gas Company                                    | Quaker State Oil Refining Corporation                        | Assignment  | 56/165    |
| Quaker State Oil Refining Corporation                        | Williston Oil Development                                    | Assignment  | 165/502   |
| Williston Oil Development                                    | Gerald W. Lauderman DBA Lauderman Oil & Gas Drilling Company | Assignment  | 100/3     |
| Gerald W. Lauderman DBA Lauderman Oil & Gas Drilling Company | Michale E. Heitz   | Assignment  | 140/677   |
| Michale E. Heitz   | HND Oil & Gas Company  | Assignment  | 141/379   |
| HND Oil & Gas Company  | Quaker State Oil Refining Corporation                        | Assignment  | 145/492   |
| Quaker State Oil Refining Corporation                        | QSE&P, Inc.  | Assignment  | 159/474   |
| QSE&P, Inc.  | Belden & Blake Corporation                                   | Assignment  | 175/466   |
| Belden & Blake Corporation                                   | Peake Energy, Inc.   | Assignment  | 181/114   |
| Peake Energy, Inc.   | North Coast Energy Eastern, Inc.                             | Name Change | 249/343   |
| North Coast Energy Eastern, Inc.                             | Exco-North Coast Energy Eastern, Inc.                        | Name Change | 277/68    |
| Exco-North Coast Energy Eastern, Inc.                        | EXCO Resources (WV), Inc.                                    | Name Change | Exhibit 2 |
| EXCO Resources (WV), Inc.                                    | EXCO Resources (WV), LLC                                     | Name Change | 285/83    |
| EXCO Resources (WV), LLC                                     | EXCO Production Company (WV), LLC                            | Name Change | Exhibit 3 |
| EXCO Production Company (WV), LLC                            | Antero Resources Appalachian Corporation                     | Assignment  | 285/84    |
| Antero Resources Appalachian Corporation                     | Antero Resources Corporation                                 | Name Change | Exhibit 1 |
| <b><u>Freeman P. Smith, et ux Lease</u></b>                  |  |             |           |
| Freeman P. Smith, et ux                                      | Clarence W. Mutschelknaus                                    | 1/8         | 167/687   |
| Clarence W. Mutschelknaus                                    | Drilling Appalachian Corporation                             | Assignment  | 168/50    |
| Drilling Appalachian Corporation                             | Antero Resources Appalachian Corporation                     | Assignment  | 278/307   |
| Antero Resources Appalachian Corporation                     | Antero Resources Corporation                                 | Name Change | Exhibit 1 |
| <b><u>B.J. (Sally) Underwood Lease</u></b>                   |  |             |           |
| B.J. (Sally) Underwood                                       | Drilling Appalachian Corporation                             | 1/8         | 168/53    |
| Drilling Appalachian Corporation                             | Dominion Apalachian Development Properties, LLC              | Assignment  | 181/667   |
| Dominion Apalachian Development Properties, LLC              | Consol Gas Appalachian Development Properties, LLC           | Name Change | 181/667   |
| Consol Gas Appalachian Development Properties, LLC           | CNX Gas Company, LLC   | Name Change | Exhibit 4 |
| CNX Gas Company, LLC   | Antero Resources Corporation                                 | Assignment  | 17/379    |

**RECEIVED  
Office of Oil and Gas**

**APR 14 2017**

**WV Department of  
Environmental Protection**

\*Partial Assignments to Antero Resources Corporation include 100% rights to extract, produce and market the oil and gas from the Marcellus and any other formations completed with this well.

**\*\*CONTINUED ON NEXT PAGE\*\***



INFORMATION SUPPLIED UNDER WEST VIRGINIA CODE  
Chapter 22, Article 6A, Section 5(a)(5)  
IN LIEU OF FILING LEASE(S) AND OTHER CONTINUING CONTRACT(S)

Under the oath required to make the verification on page 1 of this Notice and Application, I depose and say that I am the person who signed the Notice and Application for the Applicant, and that –

- (1) the tract of land is the same tract described in this Application, partly or wholly depicted in the accompanying plat, and described in the Construction and Reclamation Plan;
- (2) the parties and recordation data (if recorded) for lease(s) or other continuing contract(s) by which the Applicant claims the right to extract, produce or market the oil or gas are as follows:

| Grantor, lessor, etc.                       | Grantee, lessee, etc.                    | Royalty            | Book/Page |
|---|--|--------------------|-----------|
| <b><u>Charles C. Smith, et al Lease</u></b> |  |                    |           |
| Charles C. Smith, et al                     | Duncan Sartain                           | 1/8                | 68/463    |
| Duncan Sartain                              | Louie Condry & James E. Robinson         | Partial Assignment | 69/483    |
| Louie Candry & James E. Robinson            | Louie Condry, Trustee                    | Partial Assignment | 69/485    |
| Louie Condry, Trustee                       | A.W. Bailey                              | Partial Assignment | 93/690    |
| A.W. Bailey                                 | Thomas Bailey                            | Partial Assignment | 102/696   |
| Thomas Bailey                               | Ralph L. Leaderbrand                     | Assignment         | 102/710   |
| Ralph L. Leaderbrand                        | J&J Enterprises, Inc.                    | Assignment         | 111/540   |
| J&J Enterprises, Inc.                       | Eastern American Energy Corporation      | Assignment         | 220/602   |
| Eastern American Energy Corporation         | Energy Corporation of America            | Assignment         | 240/498   |
| Energy Corporation of America               | Antero Resources Appalachian Corporation | Assignment         | 272/307   |
| Antero Resources Appalachian Corporation    | Antero Resources Corporation             | Name Change        | Exhibit 1 |
| <b><u>William Ashburn Heirs Lease</u></b>   |  |                    |           |
| William Ashburn Heirs                       | J.C. Smith                               | 1/8                | 56/0249   |
| J.C. Smith                                  | John W. Casto et al                      | Fiduciary          | SF 8/71   |
| John W. Casto et al                         | Antero Resources Corporation             | Assignment         | 333/509   |

\*Partial Assignments to Antero Resources Corporation include 100% rights to extract, produce and market the oil and gas from the Marcellus and any other formations completed with this well.

**\*\*CONTINUED ON NEXT PAGE\*\***

470170 RECEIVED  
Office of Oil and Gas

APR 14 2017

WV Department of  
Environmental Protection

**INFORMATION SUPPLIED UNDER WEST VIRGINIA CODE  
Chapter 22, Article 6A, Section 5(a)(5)  
IN LIEU OF FILING LEASE(S) AND OTHER CONTINUING CONTRACT(S)**

Under the oath required to make the verification on page 1 of this Notice and Application, I depose and say that I am the person who signed the Notice and Application for the Applicant, and that –

- (1) the tract of land is the same tract described in this Application, partly or wholly depicted in the accompanying plat, and described in the Construction and Reclamation Plan;
- (2) the parties and recordation data (if recorded) for lease(s) or other continuing contract(s) by which the Applicant claims the right to extract, produce or market the oil or gas are as follows:

| Lease Name or Number         | Grantor, Lessor, etc.                                 | Grantee, Lessee, etc.                    | Royalty     | Book/Page |
|------------------------------|---|--|-------------|-----------|
| <u>William A. Farr Lease</u> | William A. Farr                                       | Carolyn E. Farr Trust                    | 1/8         | 277/644   |
|                              | Clarence E. Sigley, Sr. for the Carolyn E. Farr Trust | Antero Resources Appalachian Corporation | Assignment  | 281/310   |
|                              | Antero Resources Appalachian Corporation              | Antero Resources Corporation             | Name Change | Exhibit 1 |

\*Partial Assignments to Antero Resources Corporation include 100% rights to extract, produce and market the oil and gas from the Marcellus and any other formations completed with this well.

**Acknowledgement of Possible Permitting/Approval  
In Addition to the Office of Oil and Gas**

The permit applicant for the proposed well work addressed in this application hereby acknowledges the possibility of the need for permits and/or approvals from local, state, or federal entities in addition to the DEP, Office of Oil and Gas, including but not limited to the following:

- WV Division of Water and Waste Management
- WV Division of Natural Resources WV Division of Highways
- U.S. Army Corps of Engineers
- U.S. Fish and Wildlife Service
- County Floodplain Coordinator

The applicant further acknowledges that any Office of Oil and Gas permit in no way overrides, replaces, or nullifies the need for other permits/approvals that may be necessary and further affirms that any needed permits/approvals should be acquired from the appropriate authority before the affected activity is initiated.

Well Operator: Antero Resources Corporation  
 By: Kevin Kilstrom  
 Its: Senior Vice President of Production

470 1706839  
 RECEIVED  
 APR 14 2017  
 WV Department of  
 Environmental Protection

**FORM WW-6A1  
EXHIBIT 1**

**FILED**

**JUN 10 2013**

Natalie E. Tennant  
Secretary of State  
1900 Kanawha Blvd E  
Bldg 1, Suite 157-K  
Charleston, WV 25305



Penny Barker, Manager  
Corporations Division  
Tel: (304)558-8000  
Fax: (304)558-8381  
Website: [www.wvsos.com](http://www.wvsos.com)  
E-mail: [business@wvsos.com](mailto:business@wvsos.com)

**FILE ONE ORIGINAL**  
(Two if you want a filed  
stamped copy returned to you)  
**FEE: \$25.00**

**APPLICATION FOR  
AMENDED CERTIFICATE  
OF AUTHORITY**

Office Hours: Monday - Friday  
8:30 a.m. - 5:00 p.m. ET

\*\*\*\* In accordance with the provisions of the West Virginia Code, the undersigned corporation hereby \*\*\*\*  
applies for an Amended Certificate of Authority and submits the following statement:

1. Name under which the corporation was authorized to transact business in WV: Antero Resources Appalachian Corporation
2. Date Certificate of Authority was issued in West Virginia: 6/25/2008
3. Corporate name has been changed to: Antero Resources Corporation  
(Attach one Certified Copy of Name Change as filed in home State of incorporation.)
4. Name the corporation elects to use in WV: Antero Resources Corporation  
(due to home state name not being available)
5. Other amendments: \_\_\_\_\_  
(attach additional pages if necessary)
6. Name and phone number of contact person. (This is optional, however, if there is a problem with the filing, listing a contact person and phone number may avoid having to return or reject the document.)  
Alvyn A. Schopp (303) 357-7310  
Contact Name Phone Number
7. Signature information (See below \*Important Legal Notice Regarding Signature\*):  
Print Name of Signer: Alvyn A. Schopp Title/Capacity: Authorized Person  
Signature: [Handwritten Signature] Date: June 10, 2013

**\*Important Legal Notice Regarding Signature:** Per West Virginia Code §31D-1-122. Penalty for signing false document. Any person who signs a document he or she knows is false in any material respect and knows that the document is to be delivered to the secretary of state for filing is guilty of a misdemeanor and, upon conviction thereof, shall be fined not more than one thousand dollars or confined in the county or regional jail not more than one year, or both.

Form CF-4

Issued by the Office of the Secretary of State

WV011 - 04/16/2012 Website: [www.wvsos.com](http://www.wvsos.com)

RECEIVED  
Oil and Gas  
APR 14 2017  
Revised 4/13  
WV Department of  
Environmental Protection

07/14/2017

Faint, illegible text at the top of the page, possibly a header or title area.

Second section of faint, illegible text, appearing to be the main body of the document.

Third section of faint, illegible text, continuing the main body of the document.

TO: [illegible]  
FROM: [illegible]  
DATE: [illegible]

State of West Virginia  
  
Certificate

*I, Natalie E. Tennant, Secretary of State of the  
State of West Virginia, hereby certify that*

an Amended Certificate of Authority of

**EXCO - NORTH COAST ENERGY EASTERN, INC.**

was filed in my office as required by the provisions of the West Virginia Code and was found  
to conform to law.

Therefore I issue this

**CERTIFICATE OF AMENDMENT TO THE  
CERTIFICATE OF AUTHORITY**

changing the name of the corporation to

**EXCO RESOURCES (WV) , INC.**



4701700030

*Given under my hand and the  
Great Seal of the State of  
West Virginia on this day of  
December 2, 2009*

APR 14 2017

*Natalie E. Tennant*  
Secretary of State

07/14/2017

# State of West Virginia



## Certificate

*I, Natalie E. Tennant, Secretary of State of the State of West Virginia, hereby certify that*

by the provisions of the West Virginia Code, Articles of Merger were received and filed

MERGING EXCO RESOURCES (PA), LLC, A QUALIFIED TX ORGANIZATION WITH EXCO RESOURCES (WV), LLC, A QUALIFIED TX ORGANIZATION, AS SURVIVORS AND CREATING THE FOLLOWING NON-QUALIFIED TX ORGANIZATIONS: BG NATURAL GAS PRODUCTION COMPANY (PA), LLC, APPALACHIA MIDSTREAM, LLC, EXCO RESOURCES (XA), LLC, BG NATURAL GAS PRODUCTION COMPANY (WV), LLC AND EXCO PRODUCTION COMPANY (PA), LLC. IN THE MERGER EXCO RESOURCES (WV), LLC CHANGED ITS NAME TO EXCO PRODUCTION COMPANY (WV), LLC.

Therefore, I hereby issue this

### CERTIFICATE OF MERGER



*Given under my hand and the Great Seal of the State of West Virginia on*

RECEIVED  
West Virginia Dept of Oil and Gas  
APR 14 2017

WV Department of Environmental Protection  
*Natalie E. Tennant*

Secretary of State

07/14/2017

FORM WW-6A1  
EXHIBIT 4

# State of West Virginia



## Certificate

*I, Natalie E. Tennant, Secretary of State of the  
State of West Virginia, hereby certify that*

by the provisions of the West Virginia Code, Articles of Merger were received and filed,

MERGING CONSOL GAS COMPANY, A QUALIFIED DE ORGANIZATION, WITH AND INTO CNX GAS COMPANY L.L.C. A  
QUALIFIED VA ORGANIZATION.

Therefore, I hereby issue this

### CERTIFICATE OF MERGER

4701706878



Given under my hand and the  
Great Seal of the State of  
West Virginia on this day of  
RECEIVED February 5, 2011  
Office of Oil and Gas

APR 14 2017  
*Natalie E. Tennant*  
Department of  
Environmental Protection  
Secretary of State

07/14/2017



April 13, 2017

Antero Resources  
1615 Wynkoop Street  
Denver, CO 80202  
Office 303.357.7310  
Fax 303.357.7315

West Virginia Department of Environmental Protection  
Chief, Office of Oil and Gas  
Attn: Mr. James Martin  
601 57<sup>th</sup> Street SE  
Charleston, WV 25304

RE: Jimmy Unit 3H  
Quadrangle: West Union 7.5'  
Doddridge County/West Union District, West Virginia

Mr. Martin:

Antero Resources Corporation (Antero) is submitting the following application for a new well work permit for the Jimmy Unit 3H horizontal shallow well. As an authorized representative, I certify that Antero has the right to extract, produce or market the oil or gas for all leases through which the Jimmy Unit 3H horizontal lateral will drill through including any and all roads crossed under as identified on the attached survey plat.

Sincerely,

A handwritten signature in blue ink that reads "Haley West". The signature is written in a cursive, flowing style.

Haley West  
Landman

4701706888

RECEIVED  
Office of Oil and Gas  
APR 14 2017  
WV Department of  
Environmental Protection

07/14/2017



**STATE OF WEST VIRGINIA**  
**DEPARTMENT OF ENVIRONMENTAL PROTECTION, OFFICE OF OIL AND GAS**  
**NOTICE CERTIFICATION**

Date of Notice Certification: 04/12/2017

API No. 47- 017 - \_\_\_\_\_

Operator's Well No. Jimmy Unit 3H

Well Pad Name: Strickling Pad

**Notice has been given:**

Pursuant to the provisions in West Virginia Code § 22-6A, the Operator has provided the required parties with the Notice Forms listed below for the tract of land as follows:

State: West Virginia  
County: Doddridge  
District: West Union  
Quadrangle: West Union 7.5'  
Watershed: Headwaters Middle Island Creek

UTM NAD 83 Easting: 518643.001m  
Northing: 4353670.613m  
Public Road Access: CR 28 (Nutter Fork)  
Generally used farm name: John Paul Strickling, et al

Pursuant to West Virginia Code § 22-6A-7(b), every permit application filed under this section shall be on a form as may be prescribed by the secretary, shall be verified and shall contain the following information: (14) A certification from the operator that (i) it has provided the owners of the surface described in subdivisions (1), (2) and (4), subsection (b), section ten of this article, the information required by subsections (b) and (c), section sixteen of this article; (ii) that the requirement was deemed satisfied as a result of giving the surface owner notice of entry to survey pursuant to subsection (a), section ten of this article six-a; or (iii) the notice requirements of subsection (b), section sixteen of this article were waived in writing by the surface owner; and Pursuant to West Virginia Code § 22-6A-11(b), the applicant shall tender proof of and certify to the secretary that the notice requirements of section ten of this article have been completed by the applicant.

|  |  |
|--|--|
| Pursuant to West Virginia Code § 22-6A, the Operator has attached proof to this Notice Certification that the Operator has properly served the required parties with the following:  |  |
| *PLEASE CHECK ALL THAT APPLY   |  |
| <input type="checkbox"/> 1. NOTICE OF SEISMIC ACTIVITY or <input checked="" type="checkbox"/> NOTICE NOT REQUIRED BECAUSE NO SEISMIC ACTIVITY WAS CONDUCTED  | <b>OOG OFFICE USE ONLY</b><br><input type="checkbox"/> RECEIVED/<br>NOT REQUIRED<br><input type="checkbox"/> RECEIVED<br><input type="checkbox"/> RECEIVED/<br>NOT REQUIRED<br><input type="checkbox"/> RECEIVED<br><input type="checkbox"/> RECEIVED<br><input type="checkbox"/> RECEIVED |
| <input type="checkbox"/> 2. NOTICE OF ENTRY FOR PLAT SURVEY or <input checked="" type="checkbox"/> NO PLAT SURVEY WAS CONDUCTED  |  |
| <input checked="" type="checkbox"/> 3. NOTICE OF INTENT TO DRILL or <input type="checkbox"/> NOTICE NOT REQUIRED BECAUSE NOTICE OF ENTRY FOR PLAT SURVEY WAS CONDUCTED or<br><input type="checkbox"/> WRITTEN WAIVER BY SURFACE OWNER<br>(PLEASE ATTACH) |  |
| <input checked="" type="checkbox"/> 4. NOTICE OF PLANNED OPERATION   |  |
| <input checked="" type="checkbox"/> 5. PUBLIC NOTICE   |  |
| <input checked="" type="checkbox"/> 6. NOTICE OF APPLICATION   |  |

**Required Attachments:**

The Operator shall attach to this Notice Certification Form all Notice Forms and Certifications of Notice that have been provided to the required parties and/or any associated written waivers. For the Public Notice, the operator shall attach a copy of the Class II Legal Advertisement with publication date verification or the associated Affidavit of Publication. The attached Notice Forms and Certifications of Notice shall serve as proof that the required parties have been noticed as required under West Virginia Code § 22-6A. Pursuant to West Virginia Code § 22-6A-11(b), the Certification of Notice to the person may be made by affidavit of personal service, the return receipt card or other postal receipt for certified mailing.


**RECEIVED**  
**Office of Oil and Gas**  
**APR 14 2017**  
**WV Department of**  
**Environmental Protection**  
**07/14/2017**

**Certification of Notice is hereby given:**

THEREFORE, I Kevin Kilstrom, have read and understand the notice requirements within West Virginia Code § 22-6A. I certify that as required under West Virginia Code § 22-6A, I have served the attached copies of the Notice Forms, identified above, to the required parties through personal service, by registered mail or by any method of delivery that requires a receipt or signature confirmation. I certify under penalty of law that I have personally examined and am familiar with the information submitted in this Notice Certification and all attachments, and that based on my inquiry of those individuals immediately responsible for obtaining the information, I believe that the information is true, accurate and complete. I am aware that there are significant penalties for submitting false information, including the possibility of fine and imprisonment.

Well Operator: Antero Resources Corporation  
By: Kevin Kilstrom  
Its: Senior Vice President of Production  
Telephone: 303-357-7310

Address: 1615 Wynkoop Street  
Denver, CO 80202  
Facsimile: 303-357-7315  
Email: sklaas@anteroresources.com



Subscribed and sworn before me this 12 day of April 2017.  
[Signature] Notary Public  
My Commission Expires 7/8/2020

**Oil and Gas Privacy Notice:**

The Office of Oil and Gas processes your personal information, such as name, address and telephone number, as part of our regulatory duties. Your personal information may be disclosed to other State agencies or third parties in the normal course of business or as needed to comply with statutory or regulatory requirements, including Freedom of Information Act requests. Our office will appropriately secure your personal information. If you have any questions about our use or your personal information, please contact DEP's Chief Privacy Officer at [depprivacyofficer@wv.gov](mailto:depprivacyofficer@wv.gov).

4709200322

RECEIVED  
Office of Oil and Gas  
APR 14 2017  
WV Department of  
Environmental Protection

07/14/2017

**STATE OF WEST VIRGINIA  
DEPARTMENT OF ENVIRONMENTAL PROTECTION, OFFICE OF OIL AND GAS  
NOTICE OF APPLICATION**

**Notice Time Requirement:** notice shall be provided no later than the **filing date of permit application.**

**Date of Notice:** 4/13/2017    **Date Permit Application Filed:** 4/13/2017

**Notice of:**

- PERMIT FOR ANY WELL WORK                       CERTIFICATE OF APPROVAL FOR THE CONSTRUCTION OF AN IMPOUNDMENT OR PIT

**Delivery method pursuant to West Virginia Code § 22-6A-10(b)**

- PERSONAL SERVICE                       REGISTERED MAIL                       METHOD OF DELIVERY THAT REQUIRES A RECEIPT OR SIGNATURE CONFIRMATION

Pursuant to W. Va. Code § 22-6A-10(b) no later than the filing date of the application, the applicant for a permit for any well work or for a certificate of approval for the construction of an impoundment or pit as required by this article shall deliver, by personal service or by registered mail or by any method of delivery that requires a receipt or signature confirmation, copies of the application, the erosion and sediment control plan required by section seven of this article, and the well plat to each of the following persons: (1) The owners of record of the surface of the tract on which the well is or is proposed to be located; (2) The owners of record of the surface tract or tracts overlying the oil and gas leasehold being developed by the proposed well work, if the surface tract is to be used for roads or other land disturbance as described in the erosion and sediment control plan submitted pursuant to subsection (c), section seven of this article; (3) The coal owner, operator or lessee, in the event the tract of land on which the well proposed to be drilled is located [sic] is known to be underlain by one or more coal seams; (4) The owners of record of the surface tract or tracts overlying the oil and gas leasehold being developed by the proposed well work, if the surface tract is to be used for the placement, construction, enlargement, alteration, repair, removal or abandonment of any impoundment or pit as described in section nine of this article; (5) Any surface owner or water purveyor who is known to the applicant to have a water well, spring or water supply source located within one thousand five hundred feet of the center of the well pad which is used to provide water for consumption by humans or domestic animals; and (6) The operator of any natural gas storage field within which the proposed well work activity is to take place. (c)(1) If more than three tenants in common or other co-owners of interests described in subsection (b) of this section hold interests in the lands, the applicant may serve the documents required upon the person described in the records of the sheriff required to be maintained pursuant to section eight, article one, chapter eleven-a of this code. (2) Notwithstanding any provision of this article to the contrary, notice to a lien holder is not notice to a landowner, unless the lien holder is the landowner. W. Va. Code R. § 35-8-5.7.a requires, in part, that the operator shall also provide the Well Site Safety Plan ("WSSP") to the surface owner and any water purveyor or surface owner subject to notice and water testing as provided in section 15 of this rule.

Application Notice     WSSP Notice     E&S Plan Notice     Well Plat Notice    is hereby provided to:

SURFACE OWNER(s)  
Name: PLEASE SEE ATTACHMENT  
Address: \_\_\_\_\_

Name: \_\_\_\_\_  
Address: \_\_\_\_\_

SURFACE OWNER(s) (Road and/or Other Disturbance)  
Name: PLEASE SEE ATTACHMENT  
Address: \_\_\_\_\_

Name: \_\_\_\_\_  
Address: \_\_\_\_\_

SURFACE OWNER(s) (Impoundments or Pits)  
Name: \_\_\_\_\_  
Address: \_\_\_\_\_

COAL OWNER OR LESSEE  
Name: NO DECLARATIONS ON RECORD WITH COUNTY  
Address: \_\_\_\_\_

COAL OPERATOR  
Name: NO DECLARATIONS ON RECORD WITH COUNTY  
Address: \_\_\_\_\_

WATER PURVEYOR(s)/OWNER(s) OF WATER WELL,  
SPRING OR OTHER WATER SUPPLY SOURCE  
Name: PLEASE SEE ATTACHMENT  
Address: \_\_\_\_\_

OPERATOR OF ANY NATURAL GAS STORAGE FIELD  
Name: \_\_\_\_\_  
Address: \_\_\_\_\_

\*Please attach additional forms if necessary

**RECEIVED**  
**Office of Oil and Gas**  
**APR 14 2017**  
**WV Department of**  
**Environmental Protection**  
**07/14/2017**

**Notice is hereby given:**

Pursuant to West Virginia Code § 22-6A-10(b), notice is hereby given that the undersigned well operator has applied for a permit for well work or for a certificate of approval for the construction of an impoundment or pit.

**This Notice Shall Include:**

Pursuant to W. Va. Code § 22-6A-10(b), this notice shall include: (1) copies of the application; (2) the erosion and sediment control plan required by section seven of this article; and (3) the well plat.

Pursuant to W. Va. Code § 22-6A-10(f), this notice shall include: (1) a statement of the time limits for filing written comments; (2) who may file written comments; (3) the name and address of the secretary for the purpose of filing the comments and obtaining additional information; and (4) a statement that the persons may request, at the time of submitting written comments, notice of the permit decision and a list of persons qualified to test water.

Pursuant to W. Va. Code R. § 35-8-5.7.a, the operator shall provide the Well Site Safety Plan to the surface owner and any water purveyor or surface owner subject to notice and water testing as provided in section 15 of this rule.

Pursuant to W. Va. Code R. § 35-8-15.2.c, this notice shall: (1) contain a statement of the surface owner's and water purveyor's right to request sampling and analysis; (2) advise the surface owner and water purveyor of the rebuttable presumption for contamination or deprivation of a fresh water source or supply; advise the surface owner and water purveyor that refusal to allow the operator to conduct a pre-drilling water well test constitutes a method to rebut the presumption of liability; (3) advise the surface owner and water purveyor of his or her independent right to sample and analyze any water supply at his or her own expense; advise the surface owner and water purveyor whether or not the operator will utilize an independent laboratory to analyze any sample; and (4) advise the surface owner and or water purveyor that he or she can obtain from the Chief a list of water testing laboratories in the subject area capable of and qualified to test water supplies in accordance with standard acceptable methods.

Additional information related to horizontal drilling may be obtained from the Secretary, at the WV Department of Environmental Protection headquarters, located at 601 57<sup>th</sup> Street, SE, Charleston, WV 25304 (304-926-0450) or by visiting [www.dep.wv.gov/oil-and-gas/pages/default.aspx](http://www.dep.wv.gov/oil-and-gas/pages/default.aspx).

**Well Location Restrictions**

Pursuant to W. Va. Code § 22-6A-12, Wells may not be drilled within two hundred fifty feet measured horizontally from any existing water well or developed spring used for human or domestic animal consumption. The center of well pads may not be located within six hundred twenty-five feet of an occupied dwelling structure, or a building two thousand five hundred square feet or larger used to house or shelter dairy cattle or poultry husbandry. This limitation is applicable to those wells, developed springs, dwellings or agricultural buildings that existed on the date a notice to the surface owner of planned entry for surveying or staking as provided in section ten of this article or a notice of intent to drill a horizontal well as provided in subsection (b), section sixteen of this article was provided, whichever occurs first, and to any dwelling under construction prior to that date. This limitation may be waived by written consent of the surface owner transmitted to the department and recorded in the real property records maintained by the clerk of the county commission for the county in which such property is located. Furthermore, the well operator may be granted a variance by the secretary from these distance restrictions upon submission of a plan which identifies the sufficient measures, facilities or practices to be employed during well site construction, drilling and operations. The variance, if granted, shall include terms and conditions the department requires to ensure the safety and protection of affected persons and property. The terms and conditions may include insurance, bonding and indemnification, as well as technical requirements. (b) No well pad may be prepared or well drilled within one hundred feet measured horizontally from any perennial stream, natural or artificial lake, pond or reservoir, or a wetland, or within three hundred feet of a naturally reproducing trout stream. No well pad may be located within one thousand feet of a surface or ground water intake of a public water supply. The distance from the public water supply as identified by the department shall be measured as follows: (1) For a surface water intake on a lake or reservoir, the distance shall be measured from the boundary of the lake or reservoir. (2) For a surface water intake on a flowing stream, the distance shall be measured from a semicircular radius extending upstream of the surface water intake. (3) For a groundwater source, the distance shall be measured from the wellhead or spring. The department may, in its discretion, waive these distance restrictions upon submission of a plan identifying sufficient measures, facilities or practices to be employed during well site construction, drilling and operations to protect the waters of the state. A waiver, if granted, shall impose any permit conditions as the secretary considers necessary. (c) Notwithstanding the foregoing provisions of this section, nothing contained in this section prevents an operator from conducting the activities permitted or authorized by a Clean Water Act Section 404 permit or other approval from the United States Army Corps of Engineers within any waters of the state or within the restricted areas referenced in this section. (d) The well location restrictions set forth in this section shall not apply to any well on a multiple well pad if at least one of the wells was permitted prior to the effective date of this article. (e) The secretary shall, by December 31, 2017, report to the Legislature on the noise, light, dust and volatile organic compounds generated by the drilling of horizontal wells as they relate to the well location restrictions regarding occupied dwelling structures pursuant to this section. Upon a finding, if any, by the secretary that the well location restrictions regarding occupied dwelling structures are inadequate or otherwise require alteration to address the items

Office of Oil and Gas  
Feb 28 2017  
Apr 14 2017  
WV Department of Environmental Protection  
07/14/2017

examined in the study required by this subsection, the secretary shall have the authority to propose for promulgation legislative rules establishing guidelines and procedures regarding reasonable levels of noise, light, dust and volatile organic compounds relating to drilling horizontal wells, including reasonable means of mitigating such factors, if necessary.

**Water Well Testing:**

Pursuant to West Virginia Code § 22-6A-10(d), notification shall be made, with respect to surface landowners identified in subsection (b) or water purveyors identified in subdivision (5), subsection (b) of this section, of the opportunity for testing their water well. The operator shall provide an analysis to such surface landowner or water purveyor at their request.

**Water Testing Laboratories:**

Pursuant to West Virginia Code § 22-6A-10(i), persons entitled to notice pursuant to subsection (b) of this section may contact the department to ascertain the names and locations of water testing laboratories in the subject area capable and qualified to test water supplies in accordance with standard accepted methods. In compiling that list of names the department shall consult with the state Bureau for Public Health and local health departments. A surface owner and water purveyor has an independent right to sample and analyze any water supply at his or her own expense. The laboratory utilized by the operator shall be approved by the agency as being certified and capable of performing sample analyses in accordance with this section.

**Rebuttable Presumption for Contamination or Deprivation of a Fresh Water Source or Supply:**

W. Va. Code § 22-6A-18 requires that (b) unless rebutted by one of the defenses established in subsection (c) of this section, in any action for contamination or deprivation of a fresh water source or supply within one thousand five hundred feet of the center of the well pad for horizontal well, there is a rebuttable presumption that the drilling and the oil or gas well or either was the proximate cause of the contamination or deprivation of the fresh water source or supply. (c) In order to rebut the presumption of liability established in subsection (b) of this section, the operator must prove by a preponderance of the evidence one of the following defenses: (1) The pollution existed prior to the drilling or alteration activity as determined by a predrilling or prealteration water well test. (2) The landowner or water purveyor refused to allow the operator access to the property to conduct a predrilling or prealteration water well test. (3) The water supply is not within one thousand five hundred feet of the well. (4) The pollution occurred more than six months after completion of drilling or alteration activities. (5) The pollution occurred as the result of some cause other than the drilling or alteration activity. (d) Any operator electing to preserve its defenses under subdivision (1), subsection (c) of this section shall retain the services of an independent certified laboratory to conduct the predrilling or prealteration water well test. A copy of the results of the test shall be submitted to the department and the surface owner or water purveyor in a manner prescribed by the secretary. (e) Any operator shall replace the water supply of an owner of interest in real property who obtains all or part of that owner's supply of water for domestic, agricultural, industrial or other legitimate use from an underground or surface source with a comparable water supply where the secretary determines that the water supply has been affected by contamination, diminution or interruption proximately caused by the oil or gas operation, unless waived in writing by that owner. (f) The secretary may order the operator conducting the oil or gas operation to: (1) Provide an emergency drinking water supply within twenty-four hours; (2) Provide temporary water supply within seventy-two hours; (3) Within thirty days begin activities to establish a permanent water supply or submit a proposal to the secretary outlining the measures and timetables to be used in establishing a permanent supply. The total time in providing a permanent water supply may not exceed two years. If the operator demonstrates that providing a permanent replacement water supply cannot be completed within two years, the secretary may extend the time frame on case-by-case basis; and (4) Pay all reasonable costs incurred by the real property owner in securing a water supply. (g) A person as described in subsection (b) of this section aggrieved under the provisions of subsections (b), (e) or (f) of this section may seek relief in court... (i) Notwithstanding the denial of the operator of responsibility for the damage to the real property owner's water supply or the status of any appeal on determination of liability for the damage to the real property owner's water supply, the operator may not discontinue providing the required water service until authorized to do so by the secretary or a court of competent jurisdiction.

**Written Comment:**

Pursuant to West Virginia Code § 22-6A-11(a), all persons described in subsection (b), section ten of this article may file written comments with the secretary as to the location or construction of the applicant's proposed well work within thirty days after the application is filed with the secretary. All persons described in West Virginia Code § 22-6A-10(b) may file written comments as to the location or construction of the applicant's proposed well work to the Secretary at:

Chief, Office of Oil and Gas  
Department of Environmental Protection  
601 57<sup>th</sup> St. SE  
Charleston, WV 25304  
(304) 926-0450

Such persons may request, at the time of submitting written comments, notice of the permit decision and a list of persons qualified to test water. **NOTE: YOU ARE NOT REQUIRED TO FILE ANY COMMENT.**

RECEIVED  
Office of Oil and Gas  
APR 14 2017  
WV Department of  
Environmental Protection  
6/14/2017

**Time Limits and Methods for Filing Comments.**

The law requires these materials to be served on or before the date the operator files its Application. You have **THIRTY (30) DAYS** after the filing date to file your comments. Comments must be filed in person or received in the mail by the Chief's office by the time stated above. You may call the Chief's office to be sure of the date. Check with your postmaster to ensure adequate delivery time or to arrange special expedited handling. If you have been contacted by the well operator and you have signed a "voluntary statement of no objection" to the planned work described in these materials, then the permit may be issued at any time.

Pursuant to West Virginia Code § 22-6A-11(c)(2), Any objections of the affected coal operators and coal seam owners and lessees shall be addressed through the processes and procedures that exist under sections fifteen, seventeen and forty, article six of this chapter, as applicable and as incorporated into this article by section five of this article. The written comments filed by the parties entitled to notice under subdivisions (1), (2), (4), (5) and (6), subsection (b), section ten of this article shall be considered by the secretary in the permit issuance process, but the parties are not entitled to participate in the processes and proceedings that exist under sections fifteen, seventeen or forty, article six of this chapter, as applicable and as incorporated into this article by section five of this article.

**Comment Requirements**

Your comments must be in writing and include your name, address and telephone number, the well operator's name and well number and the approximate location of the proposed well site including district and county from the application. You may add other documents, such as sketches, maps or photographs to support your comments.

Disclaimer: All comments received will be placed on our web site <http://www.dep.wv.gov/oil-and-gas/Horizontal-Permits/Pages/default.aspx> and the applicant will automatically be forwarded an email notice that such comments have been submitted. The applicant will be expected to provide a response to comments submitted by any surface owner, water purveyor or natural gas storage operator noticed within the application.

**Permit Denial or Condition**

The Chief has the power to deny or condition a well work permit. Pursuant to West Virginia Code § 22-6A-8(d), the permit may not be issued or be conditioned, including conditions with respect to the location of the well and access roads prior to issuance if the director determines that:

- (1) The proposed well work will constitute a hazard to the safety of persons;
- (2) The plan for soil erosion and sediment control is not adequate or effective;
- (3) Damage would occur to publicly owned lands or resources; or
- (4) The proposed well work fails to protect fresh water sources or supplies.

A permit may also be denied under West Virginia Code § 22-6A-7(k), the secretary shall deny the issuance of a permit if the secretary determines that the applicant has committed a substantial violation of a previously issued permit for a horizontal well, including the applicable erosion and sediment control plan associated with the previously issued permit, or a substantial violation of one or more of the rules promulgated under this article, and in each instance has failed to abate or seek review of the violation within the time prescribed by the secretary pursuant to the provisions of subdivisions (1) and (2), subsection (a), section five of this article and the rules promulgated hereunder, which time may not be unreasonable.

Pursuant to West Virginia Code § 22-6A-10(g), any person entitled to submit written comments to the secretary pursuant to subsection (a), section eleven of this article, shall also be entitled to receive from the secretary a copy of the permit as issued or a copy of the order modifying or denying the permit if the person requests receipt of them as a part of the written comments submitted concerning the permit application. Such persons may request, at the time of submitting written comments, notice of the permit decision and a list of persons qualified to test water.


RECEIVED  
Office of Oil and Gas  
APR 14 2017  
WV Department of  
Environmental Protection  
07/14/2017

WW-6A  
(8-13)

API NO. 47- 017 -  
OPERATOR WELL NO. Jimmy Unit 3H  
Well Pad Name: Strickling Pad

**Notice is hereby given by:**


Well Operator: Antero Resources Corporation  
Telephone: (303) 357-7310  
Email: sklaas@anteroresources.com



Address: 1615 Wynkoop Street  
Denver, CO 80202  
Facsimile: 303-357-7315

**Oil and Gas Privacy Notice:**

The Office of Oil and Gas processes your personal information, such as name, address and telephone number, as part of our regulatory duties. Your personal information may be disclosed to other State agencies or third parties in the normal course of business or as needed to comply with statutory or regulatory requirements, including Freedom of Information Act requests. Our office will appropriately secure your personal information. If you have any questions about our use or your personal information, please contact DEP's Chief Privacy Officer at [depprivacyofficer@wv.gov](mailto:depprivacyofficer@wv.gov).



Subscribed and sworn before me this 13 day of April 2017  
[Signature] Notary Public  
My Commission Expires 7/8/2020

4701706830

RECEIVED  
Office of Oil and Gas  
APR 14 2017  
WV Department of Environmental Protection  
07/14/2017

### WW-6A Notice of Application Attachment (Jimmy Unit 3H):

#### List of Surface Owner(s) with Proposed Disturbance associated with Jimmy Unit 3H (Strickling Pad):

**WELL PAD** – These owners were notified of all well work permit applications and have executed signed Surface Use Agreements with Antero Resources Corporation.

**TM 4 PCL 28**

**Owner:** John Paul Strickling & Linda L. Strickling  
**Address:** 130 Englands Run Rd  
West Union, WV 26456

**Owner:** John Paul Strickling, et al (2<sup>nd</sup> Address)  
**Address:** 1855 Smithton Rd  
West Union, WV 26456

**Owner:** John Paul Strickling, et al (3<sup>rd</sup> Address)  
**Address:** 756 Strickling Farm Ln  
West Union, WV 26456

**Owner:** Rebecca R. Strickling  
**Address:** 756 Strickling Farm Ln  
West Union, WV 26456

**Owner:** James E. Strickling  
**Address:** 412 Stealey Ave  
Clarksburg, WV 26301

1707200070  
RECEIVED  
Office of Oil and Gas  
APR 14 2017  
WV Department of Environmental Protection  
6/14/2017



### WW-6A Notice of Application Attachment (Jimmy Unit 3H):

**ROAD AND/OR OTHER DISTURBANCE** – These owners were only notified if their tract is overlying the oil and gas leasehold being developed by the proposed well work as outlined in WV Code 22-6A-10(b)(2).

**TM 4 PCL 28** (On-Lease)

**Owner:** John Paul Strickling & Linda L. Strickling  
**Address:** 130 Englands Run Rd  
West Union, WV 26456

**Owner:** John Paul Strickling, et al (2<sup>nd</sup> Address)  
**Address:** 1855 Smithton Rd  
West Union, WV 26456

**Owner:** John Paul Strickling, et al (3<sup>rd</sup> Address)  
**Address:** 756 Strickling Farm Ln  
West Union, WV 26456

**Owner:** Rebecca R. Strickling  
**Address:** 756 Strickling Farm Ln  
West Union, WV 26456

**Owner:** James E. Strickling  
**Address:** 412 Stealey Ave  
Clarksburg, WV 26301

**TM 4 PCL 36** (On-Lease)

**Owner:** John Paul Strickling & Linda L. Strickling  
**Address:** 130 Englands Run Rd  
West Union, WV 26456

**Owner:** John Paul Strickling, et al (2<sup>nd</sup> Address)  
**Address:** 1855 Smithton Rd  
West Union, WV 26456

**Owner:** John Paul Strickling, et al (3<sup>rd</sup> Address)  
**Address:** 756 Strickling Farm Ln  
West Union, WV 26456

**Owner:** Rebecca R. Strickling  
**Address:** 756 Strickling Farm Ln  
West Union, WV 26456

**Owner:** James E. Strickling  
**Address:** 412 Stealey Ave  
Clarksburg, WV 26301

REC'D  
APR 14 2017  
RECEIVED  
Office of Oil and Gas  
WV Department of  
Environmental Protection  
07/14/2017

### WW-6A Notice of Application Attachment (Jimmy Unit 3H):

**WATER SOURCE OWNERS: Within 1500'**

These owners of water sources, within 1500' of the well pad, were notified of all well work permit applications.

**\*NOTE: On attached water well map 2 other water sources are identified, but are located greater than 1500' from the subject well pad location.**

**TM 4 PCL 14.1**

1 Water Well: 1129'

**Owner:** John M. & Andrea Fitzgerald  
**Address:** RR 2 Box 316  
West Union, WV 26456

**TM 4 PCL 23**

1 Water Well: 1344'

**Owner:** Church Christian (Nutters Fork)  
c/o Karen A. Smith  
**Address:** 151 Chipps Run  
West Union, WV 26415



**TM 4 PCL 28**

4 springs: 513', 1110', 1210', 1224'

**Owner:** John Paul Strickling, et al  
(2<sup>nd</sup> Address)  
**Address:** 1855 Smithton Rd  
West Union, WV 26456

**TM 4 PCL 29**

1 Water Well: 1323'

**Owner:** Philip S. Underwood, Patricia Cooper  
& Katherine S. Sisler  
(c/o Bonnie J. Underwood)  
**Address:** 2018 Nutter Fork  
West Union, WV 26456

**TM 4 PCL 30**

3 Water Wells: 1198', 1306', 1315'

**Owner:** Kathryn J. Sisler  
**Address:** 256 Shawnee Ct.  
O'Fallon, IL 62269

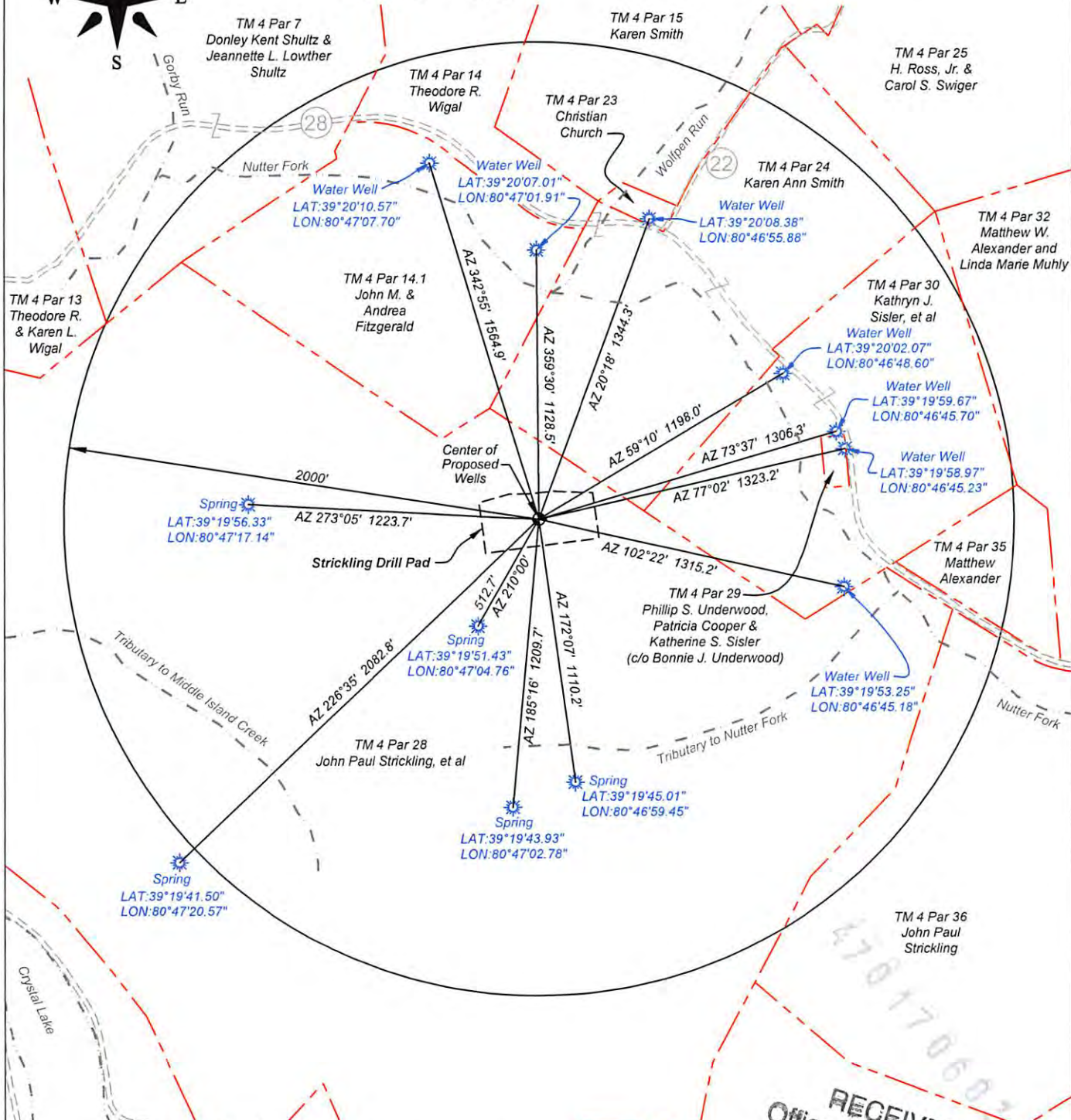
07/14/2017

600' 0' 600' 1200'



Scale 1" = 600'

# Strickling Drill Pad Water Well & Spring Map



### Parcel Owner Addresses

Church Christian (Nutters Fork) c/o Karen A. Smith - 151 Chipps Run, West Union, WV 26456  
 John & Andrea Fitzgerald - Rt. 2 Box 316, West Union, WV 26456  
 Kathryn J. Sisler - 256 Shawnee Ct., O'Fallon, IL, 62269  
 Bonnie J. Underwood - 2018 Nutter Fork, West Union, WV 26456  
 John P. Strickling, et al - 1855 Smithton Rd. West Union, WV 26456

RECEIVED  
 Office of Oil and Gas  
 APR 14 2017

WV Department of Environmental Protection  
 07/14/2017

**STATE OF WEST VIRGINIA  
DEPARTMENT OF ENVIRONMENTAL PROTECTION, OFFICE OF OIL AND GAS  
NOTICE OF INTENT TO DRILL**

Pursuant to W. Va. Code § 22-6A-16(b), the Notice of Intent to Drill is only required if the notice requirements of W. Va. Code § 22-6A-10(a) have NOT been met or if the Notice of Intent to Drill requirement has NOT been waived in writing by the surface owner.

**Notice Time Requirement:** Notice shall be provided at least **TEN (10)** days prior to filing a permit application.

**Date of Notice:** 05/20/2016 **Date Permit Application Filed:** 04/13/2017

**Delivery method pursuant to West Virginia Code § 22-6A-16(b)**

HAND DELIVERY       CERTIFIED MAIL  
RETURN RECEIPT REQUESTED

Pursuant to W. Va. Code § 22-6A-16(b), at least ten days prior to filing a permit application, an operator shall, by certified mail return receipt requested or hand delivery, give the surface owner notice of its intent to enter upon the surface owner's land for the purpose of drilling a horizontal well: *Provided*, That notice given pursuant to subsection (a), section ten of this article satisfies the requirements of this subsection as of the date the notice was provided to the surface owner: *Provided, however*, That the notice requirements of this subsection may be waived in writing by the surface owner. The notice, if required, shall include the name, address, telephone number, and if available, facsimile number and electronic mail address of the operator and the operator's authorized representative.

**Notice is hereby provided to the SURFACE OWNER(s):**

Name: PLEASE SEE ATTACHMENT  
Address: \_\_\_\_\_  
\_\_\_\_\_

Name: \_\_\_\_\_  
Address: \_\_\_\_\_  
\_\_\_\_\_

**Notice is hereby given:**

Pursuant to West Virginia Code § 22-6A-16(b), notice is hereby given that the undersigned well operator has an intent to enter upon the surface owner's land for the purpose of drilling a horizontal well on the tract of land as follows:

|             |                                       |                           |   |
|-------------|---------------------------------------|---------------------------|---|
| State:      | <u>West Virginia</u>                  | UTM NAD 83 Easting:       | <u>518649.38m (Approximate Pad Center)</u>  |
| County:     | <u>Doddridge</u>                      | Northing:                 | <u>4353669.67m (Approximate Pad Center)</u> |
| District:   | <u>West Union</u>                     | Public Road Access:       | <u>CR 28 (Nutter Fork)</u>                  |
| Quadrangle: | <u>West Union 7.5'</u>                | Generally used farm name: | <u>John Paul Strickling, et al</u>          |
| Watershed:  | <u>Headwaters Middle Island Creek</u> |                           |   |

**This Notice Shall Include:**

Pursuant to West Virginia Code § 22-6A-16(b), this notice shall include the name, address, telephone number, and if available, facsimile number and electronic mail address of the operator and the operator's authorized representative. Additional information related to horizontal drilling may be obtained from the Secretary, at the WV Department of Environmental Protection headquarters, located at 601 57<sup>th</sup> Street, SE, Charleston, WV 25304 (304-926-0450) or by visiting [www.dep.wv.gov/oil-and-gas/pages/default.aspx](http://www.dep.wv.gov/oil-and-gas/pages/default.aspx).

**Notice is hereby given by:**

Well Operator: Antero Resources Appalachian Corporation  
Address: 1615 Wynkoop St.  
Denver, CO 80202  
Telephone: 303-357-6759  
Email: sklaas@anteroresources.com  
Facsimile: 303-357-7315

Authorized Representative: Samantha Klaas  
Address: 1615 Wynkoop St.  
Denver, CO 80202  
Telephone: 303-357-6759  
Email: sklaas@anteroresources.com  
Facsimile: 303-357-7315

**Oil and Gas Privacy Notice:**

The Office of Oil and Gas processes your personal information, such as name, address and telephone number as part of our regulatory duties. Your personal information may be disclosed to other State agencies or third parties in the normal course of business or as needed to comply with statutory or regulatory requirements, including Freedom of Information Act requests. Our office will appropriately secure your personal information. If you have any questions about our use or your personal information, please contact DEP's Chief Privacy Officer at [depprivacyofficer@wv.gov](mailto:depprivacyofficer@wv.gov).

RECEIVED  
Office of Oil and Gas  
APP 24 2017  
WV Department of  
Environmental Protection  
05/14/2017

# WW-6A4 Notice of Intent to Drill Attachment:

## Surface Owners:

**Owner:** John Paul Strickling & Linda L. Strickling  
**Address:** 130 Englands Run Rd  
West Union, WV 26456

**Owner:** Rebecca R. Strickling  
**Address:** 756 Strickling Farm Ln  
West Union, WV 26456

**Owner:** James E. Strickling  
**Address:** 412 Stealey Ave  
Clarksburg, WV 26301

**Owner:** John Paul Strickling  
**Address:** HC 69 Box 34  
West Union, WV 26456

\*Please note this address has been updated since WW-6A4s were sent on 5/20/2016.

**Owner:** Rebecca Ruth Strickling  
**Address:** HC 69 Box 34  
West Union, WV 26456

\*Please note this address has been updated since WW-6A4s were sent on 5/20/2016.

**Owner:** James Earl Strickling  
**Address:** HC 69 Box 34  
West Union, WV 26456

\*Please note this address has been updated since WW-6A4s were sent on 5/20/2016.

4701706039

RECEIVED  
Office of Oil and Gas  
APR 14 2017  
WV Department of  
Environmental Protection

07/14/2017

**STATE OF WEST VIRGINIA**  
**DEPARTMENT OF ENVIRONMENTAL PROTECTION, OFFICE OF OIL AND GAS**  
**NOTICE OF PLANNED OPERATION**

**Notice Time Requirement:** notice shall be provided no later than the **filing date of permit application.**

**Date of Notice:** 04/13/2017      **Date Permit Application Filed:** 04/13/2017

**Delivery method pursuant to West Virginia Code § 22-6A-16(c)**

CERTIFIED MAIL                       HAND  
RETURN RECEIPT REQUESTED              DELIVERY

Pursuant to W. Va. Code § 22-6A-16(c), no later than the date for filing the permit application, an operator shall, by certified mail return receipt requested or hand delivery, give the surface owner whose land will be used for the drilling of a horizontal well notice of the planned operation. The notice required by this subsection shall include: (1) A copy of this code section; (2) The information required to be provided by subsection (b), section ten of this article to a surface owner whose land will be used in conjunction with the drilling of a horizontal well; and (3) A proposed surface use and compensation agreement containing an offer of compensation for damages to the surface affected by oil and gas operations to the extent the damages are compensable under article six-b of this chapter. (d) The notices required by this section shall be given to the surface owner at the address listed in the records of the sheriff at the time of notice.

**Notice is hereby provided to the SURFACE OWNER(s)**

(at the address listed in the records of the sheriff at the time of notice):

Name: PLEASE SEE ATTACHMENT                      Name: \_\_\_\_\_  
Address: \_\_\_\_\_                                      Address: \_\_\_\_\_

**Notice is hereby given:**

Pursuant to West Virginia Code § 22-6A-16(c), notice is hereby given that the undersigned well operator has developed a planned operation on the surface owner's land for the purpose of drilling a horizontal well on the tract of land as follows:

|             |                                       |                           |                                    |                     |
|-------------|---------------------------------------|---------------------------|------------------------------------|---------------------|
| State:      | <u>West Virginia</u>                  | UTM NAD 83                | Easting:                           | <u>518643.001m</u>  |
| County:     | <u>Doddridge</u>                      |                           | Northing:                          | <u>4353670.613m</u> |
| District:   | <u>West Union</u>                     | Public Road Access:       | <u>CR 28 (Nutter Fork)</u>         |                     |
| Quadrangle: | <u>West Union 7.5'</u>                | Generally used farm name: | <u>John Paul Strickling, et al</u> |                     |
| Watershed:  | <u>Headwaters Middle Island Creek</u> |                           |                                    |                     |

**This Notice Shall Include:**

Pursuant to West Virginia Code § 22-6A-16(c), this notice shall include: (1) A copy of this code section; (2) The information required to be provided by **W. Va. Code § 22-6A-10(b)** to a surface owner whose land will be used in conjunction with the drilling of a horizontal well; and (3) A proposed surface use and compensation agreement containing an offer of compensation for damages to the surface affected by oil and gas operations to the extent the damages are compensable under article six-b of this chapter. Additional information related to horizontal drilling may be obtained from the Secretary, at the WV Department of Environmental Protection headquarters, located at 601 57<sup>th</sup> Street, SE, Charleston, WV 25304 (304-926-0450) or by visiting [www.dep.wv.gov/oil-and-gas/pages/default.aspx](http://www.dep.wv.gov/oil-and-gas/pages/default.aspx).

|                |                                     |            |                            |
|----------------|-------------------------------------|------------|----------------------------|
| Well Operator: | <u>Antero Resources Corporation</u> | Address:   | <u>1615 Wynkoop Street</u> |
| Telephone:     | <u>(303) 357-7310</u>               |            | <u>Denver, CO 80202</u>    |
| Email:         | <u>sklaas@anteroresources.com</u>   | Facsimile: | <u>303-357-7315</u>        |

**Oil and Gas Privacy Notice:**

The Office of Oil and Gas processes your personal information, such as name, address and telephone number, as part of our regulatory duties. Your personal information may be disclosed to other State agencies or third parties in the normal course of business or as needed to comply with statutory or regulatory requirements, including Freedom of Information Act requests. Our office will appropriately secure your personal information. If you have any questions about our use or your personal information, please contact DEP's Chief Privacy Officer at [depprivacyofficer@wv.gov](mailto:depprivacyofficer@wv.gov).

RECEIVED  
Office of Oil and Gas  
APR 14 2017  
WV Department of  
Environmental Protection  
07/14/2017

**WW-6A5 Notice of Planned Operations Attachment (STRICKLING PAD):**

**List of Surface Owner(s):**

**TM 4 PCL 28**

**Owner:** John Paul Strickling & Linda L. Strickling  
**Address:** 130 Englands Run Rd  
West Union, WV 26456

**Owner:** John Paul Strickling, et al (2<sup>nd</sup> Address)  
**Address:** 1855 Smithton Rd  
West Union, WV 26456

**Owner:** John Paul Strickling, et al (3<sup>rd</sup> Address)  
**Address:** 756 Strickling Farm Ln  
West Union, WV 26456

**Owner:** Rebecca R. Strickling  
**Address:** 756 Strickling Farm Ln  
West Union, WV 26456

**Owner:** James E. Strickling  
**Address:** 412 Stealey Ave  
Clarksburg, WV 26301

4201709010

RECEIVED  
Office of Oil and Gas  
APR 14 2017  
WV Department of  
Environmental Protection  
07/14/2017



WEST VIRGINIA DEPARTMENT OF TRANSPORTATION

**Division of Highways**

1900 Kanawha Boulevard East • Building Five • Room 110  
Charleston, West Virginia 25305-0430 • (304) 558-3505

Jim Justice  
Governor

Thomas J. Smith, P. E.  
Secretary of Transportation/  
Commissioner of Highways

March 15, 2017

James A. Martin, Chief  
Office of Oil and Gas  
Department of Environmental Protection  
601 57<sup>th</sup> Street, SE  
Charleston, WV 25304

Subject: DOH Permit for the Strickling Pad, Doddridge County  
Jimmy Unit 3H Well site 47-017-06839

Dear Mr. Martin,

This well site will be accessed from a DOH permit #04-2014-0846 which has been issued to Antero Resources Corporation for access to the State Road for a well site located off of Doddridge County Route 28 SLS.

The operator has signed a STATEWIDE OIL AND GAS ROAD MAINTENANCE BONDING AGREEMENT and provided the required Bond. This operator is currently in compliance with the DOH OIL AND GAS POLICY dated January 3, 2012.

Very Truly Yours,

Gary K. Clayton, P.E.  
Regional Maintenance Engineer  
Central Office O&G Coordinator

Cc: Kara Quackenbush  
Antero Resources Corporation  
CH, OM, D-4  
File

RECEIVED  
Office of Oil and Gas  
APR 14 2017  
WV Department of  
Environmental Protection  
04/14/2017



# List of Anticipated Additives Used for Fracturing or Stimulating Well

| Additives  | Chemical Abstract Service Number<br>(CAS #) |
|--|---|
| Fresh Water  | 7732-18-5                                   |
| 2 Phosphobutane 1,2,4 tricarboxylic acid                 | 37971-36-1                                  |
| Ammonium Persulfate                                      | 7727-54-0                                   |
| Anionic copolymer  | Proprietary                                 |
| Anionic polymer  | Proprietary                                 |
| BTEX Free Hydrotreated Heavy Naphtha                     | 64742-48-9                                  |
| Cellulase enzyme   | Proprietary                                 |
| Demulsifier Base   | Proprietary                                 |
| Ethoxylated alcohol blend                                | Mixture                                     |
| Ethoxylated Nonylphenol                                  | 68412-54-4                                  |
| Ethoxylated oleylamine                                   | 26635-93-8                                  |
| Ethylene Glycol  | 107-21-1                                    |
| Glycol Ethers  | 111-76-2                                    |
| Guar gum   | 9000-30-0                                   |
| Hydrogen Chloride  | 7647-01-0                                   |
| Hydrotreated light distillates, non-aromatic, BTEX free  | 64742-47-8                                  |
| Isopropyl alcohol  | 67-63-0                                     |
| liquid, 2,2-dibromo-3-nitrilopropionamide                | 10222-01-2                                  |
| Microparticle  | Proprietary                                 |
| Petroleum Distillates (BTEX Below Detect)                | 64742-47-8                                  |
| Polyacrylamide   | 57-55-6                                     |
| Propargyl Alcohol  | 107-19-7                                    |
| Propylene Glycol   | 57-55-6                                     |
| Quartz   | 14808-60-7                                  |
| Sillica, crystalline quartz                              | 7631-86-9                                   |
| Sodium Chloride  | 7647-14-5                                   |
| Sodium Hydroxide   | 1310-73-2                                   |
| Sugar  | 57-50-1                                     |
| Surfactant   | 68439-51-0                                  |
| Suspending agent (solid)                                 | 14808-60-7                                  |
| Tar bases, quinoline derivs, benzyl chloride-quaternized | 72480-70-7                                  |
| Solvent Naphtha, petroleum, heavy aliph                  | 64742-96-7                                  |
| Soybean Oil, Me ester                                    | 67784-80-9                                  |
| Copolymer of Maleic and Acrylic Acid                     | 52255-49-9                                  |
| DETA phosphonate   | 15827-60-8                                  |
| Hexamethylene Triamine Penta                             | 34690-00-1                                  |
| Phosphino Carboxylic acid polymer                        | 71050-62-9                                  |
| Hexamethylene Diamine Tetra                              | 23605-75-5                                  |
| 2-Propenoic acid, polymer with 2 propenamide             | 9003-06-9                                   |
| Hexamethylene diamine penta (methylene phosphonic acid)  | 23605-74-5                                  |
| Diethylene Glycol  | 111-46-6                                    |
| Methenamine  | 100-97-0                                    |
| Polyethylene polyamine                                   | 68603-67-8                                  |
| Coco amine   | 61791-14-8                                  |
| 2-Propyn-1-olcompound with methyloxirane                 | 38171-01-7                                  |

**RECEIVED**  
 Office of Oil and Gas  
 APR 14 2017  
 WV Department of  
 Environmental Protection  
 07/14/2017

# STRICKLING WELL PAD & WATER CONTAINMENT PAD SITE DESIGN & CONSTRUCTION EROSION & SEDIMENT CONTROL

WEST UNION DISTRICT, DODDRIDGE COUNTY  
NUTTER FORK - MIDDLE ISLAND CREEK

USGS 7.5 WEST UNION & SMITHBURGH

## LOCATION COORDINATES:

ACCESS ROAD ENTRANCE  
LATITUDE: 39.331693 LONGITUDE: -80.778159 (NAD 83)  
N 4353609.43 E 519119.64 (UTM NAD83, ZONE 17 METERS)

CENTROID OF WELL PAD  
LATITUDE: 39.332246 LONGITUDE: -80.783613 (NAD 83)  
N 4353669.67 E 518649.38 (UTM NAD83, ZONE 17 METERS)

CENTER OF TANK  
LATITUDE: 39.331046 LONGITUDE: -80.781259 (NAD 83)  
N 4353536.91 E 518852.60 (UTM NAD83, ZONE 17 METERS)

## GENERAL DESCRIPTION:

THE ACCESS ROAD(S), WELL PAD, AND WATER CONTAINMENT PAD ARE BEING CONSTRUCTED TO AID IN THE DEVELOPMENT OF INDIVIDUAL MARCELLUS SHALE GAS WELLS.

## FLOODPLAIN NOTES:

THE PROPOSED SITE IS LOCATED IN FLOODZONE "X" PER FEMA FLOOD MAP #54017C0110C.

## MISS UTILITY STATEMENT:

ANTERO RESOURCES CORPORATION WILL NOTIFY MISS UTILITY OF WEST VIRGINIA FOR THE LOCATING OF UTILITIES PRIOR TO THIS PROJECT DESIGN. TICKET #1309921790  
IN ADDITION, MISS UTILITY WILL BE CONTACTED BY THE CONTRACTOR PRIOR TO THE START OF CONSTRUCTION FOR THIS PROJECT.

## ENTRANCE PERMIT:

ANTERO RESOURCES CORPORATION WILL OBTAIN AN ENCROACHMENT PERMIT (FORM MM-109) FROM THE WEST VIRGINIA DEPARTMENT OF TRANSPORTATION DIVISION OF HIGHWAYS, PRIOR TO COMMENCEMENT OF CONSTRUCTION ACTIVITIES.

## ENVIRONMENTAL NOTES:

WETLAND DELINEATIONS WERE PERFORMED BETWEEN APRIL, 2013 & JULY, 2016 BY ALLSTAR ECOLOGY AND THE THRASHER GROUP, INC. TO REVIEW THE SITE FOR WATERS AND WETLANDS THAT ARE MOST LIKELY WITHIN THE REGULATORY PURVIEW OF THE U.S. ARMY CORPS OF ENGINEERS (USACE) AND/OR THE WEST VIRGINIA DEPARTMENT OF ENVIRONMENTAL PROTECTION (WVDEP). THE JULY 27, 2016 JURISDICTIONAL STREAMS AND WETLANDS MAP WAS PREPARED BY ALLSTAR ECOLOGY AND SUMMARIZES THE RESULTS OF THE FIELD DELINEATION. THE EXHIBIT DOES NOT, IN ANY WAY, REPRESENT A JURISDICTIONAL DETERMINATION OF THE LANDWARD LIMITS OF WATERS AND WETLANDS WHICH MAY BE REGULATED BY THE USACE OR THE WVDEP. IT IS STRONGLY RECOMMENDED THAT THE AFOREMENTIONED AGENCIES BE CONSULTED IN AN EFFORT TO GAIN WRITTEN CONFIRMATION OF THE DELINEATION SHOWN ON THIS EXHIBIT PRIOR TO ENGAGING CONSTRUCTION ON THE PROPERTY DESCRIBED HEREIN. THE DEVELOPER SHALL OBTAIN THE APPROPRIATE PERMITS FROM THE FEDERAL AND/OR STATE REGULATORY AGENCIES PRIOR TO ANY PROPOSED IMPACTS TO WATERS OF THE U.S., INCLUDING WETLAND FILLS AND STREAM CROSSINGS.

## GEOTECHNICAL NOTES:

THE PROPOSED ACCESS ROAD CUT SLOPE (1.5:1) SHALL BE FIELD VERIFIED BY A CERTIFIED GEOTECHNICAL ENGINEER TO ENSURE THE PROPOSED SLOPES ARE ADEQUATE PRIOR TO CONSTRUCTION. ACCESS ROAD CONSTRUCTION SHALL BE MONITORED BY A REPRESENTATIVE OF THE GEOTECHNICAL ENGINEER OR PROJECT DESIGN ENGINEER DURING CONSTRUCTION.

A SUBSURFACE INVESTIGATION OF THE PROPOSED SITE WAS PERFORMED BY KLEINFELDER SEPTEMBER 23 THROUGH OCTOBER 04, 2013 AND MAY 02 THROUGH MAY 12, 2014. THE REPORT PREPARED BY KLEINFELDER DATED MAY 30, 2014 (INCLUDING AN ADDENDUM DATED JUNE 13, 2014), REFLECTS THE RESULTS OF THE SUBSURFACE INVESTIGATION. THE INFORMATION AND RECOMMENDATIONS CONTAINED IN THIS REPORT WERE USED IN THE PREPARATION OF THESE PLANS. PLEASE REFER TO THE SUBSURFACE INVESTIGATION REPORT BY KLEINFELDER FOR ADDITIONAL INFORMATION, AS NEEDED.

## PROJECT CONTACTS:

CHARLES E. COMPTON, III - SURVEYING COORDINATOR  
CELL: (304) 719-6449

## OPERATOR:

ANTERO RESOURCES CORPORATION  
535 WHITE OAKS BLVD.  
BRIDGEPORT, WV 26330  
PHONE: (304) 842-4100  
FAX: (304) 842-4102

RICHARD LYLES - LAND AGENT  
CELL: (770) 378-6833

## ENGINEER/SURVEYOR:

NAVITUS ENGINEERING, INC.  
CYRUS S. KUMP, PE - PROJECT MANAGER/ENGINEER  
OFFICE: (888) 662-4185 CELL: (540) 686-8747

ELI WAGONER - ENVIRONMENTAL ENGINEER  
OFFICE: (304) 842-4068 CELL: (304) 476-9770

JON McEVERS - OPERATIONS SUPERINTENDENT  
OFFICE: (303) 357-6799 CELL: (303) 808-2423

## ENVIRONMENTAL:

ALLSTAR ECOLOGY, LLC  
RYAN L. WARD - ENVIRONMENTAL SCIENTIST  
OFFICE: (866) 213-2666 CELL: (304) 692-7477

AARON KUNZLER - CONSTRUCTION SUPERVISOR  
CELL: (405) 227-8344

## GEOTECHNICAL:

KLEINFELDER  
JOSHUA D. FREGOSI - ENGINEER  
OFFICE: (724) 772-7072 CELL: (704) 400-1103

ROBERT B. WIRKS - FIELD ENGINEER  
OFFICE: (304) 842-4100 CELL: (304) 627-7405

## RESTRICTIONS NOTES:

1. THERE ARE NO LAKES, WETLANDS, PONDS, OR RESERVOIRS WITHIN 100 FEET OF THE WELL PAD AND LOD. THERE IS A PERENNIAL STREAM IMPACT THAT WILL NEED TO BE PERMITTED BY THE APPROPRIATE AGENCIES.
2. THERE ARE NO NATURALLY PRODUCING TROUT STREAMS WITHIN 300 FEET OF THE WELL PAD AND LOD.
3. THERE ARE NO GROUNDWATER INTAKE OR PUBLIC WATER SUPPLY FACILITIES WITHIN 1000 FEET OF THE WELL PAD AND LOD.
4. THERE ARE NO APPARENT EXISTING WATER WELLS OR DEVELOPED SPRINGS WITHIN 250 FEET OF THE WELL(S) BEING DRILLED.
5. THERE ARE NO OCCUPIED DWELLING STRUCTURES WITHIN 625 FEET OF THE CENTER OF THE PROPOSED WELL PAD.
6. THERE ARE NO AGRICULTURAL BUILDINGS LARGER THAN 2,500 SQUARE FEET WITHIN 625 FEET OF THE CENTER OF THE WELL PAD.

## REPRODUCTION NOTE

THESE PLANS WERE CREATED TO BE PLOTTED ON 22"X34" (ANSI D) PAPER. HALF SCALE DRAWINGS ARE ON 11"X17" (ANSI B) PAPER.

THESE PLANS WERE CREATED FOR COLOR PLOTTING AND ANY REPRODUCTIONS IN GRAY SCALE OR COLOR MAY RESULT IN A LOSS OF INFORMATION AND SHOULD NOT BE USED FOR CONSTRUCTION PURPOSES.



## WEST VIRGINIA COUNTY MAP



(NOT TO SCALE)

## DESIGN CERTIFICATION:

THE DRAWINGS, CONSTRUCTION NOTES, AND REFERENCE DIAGRAMS ATTACHED HERETO HAVE BEEN PREPARED IN ACCORDANCE WITH THE WEST VIRGINIA CODE OF STATE RULES, DIVISION OF ENVIRONMENTAL PROTECTION, OFFICE OF OIL AND GAS CRS 35-8.

07/14/2017

MAY 19 2017

# WELL PAD & WATER CONTAINMENT PAD CONSTRUCTION PLAN, CONTROL PLANS

WVDOH COUNTY, WEST VIRGINIA  
THRASHER CREEK WATERSHED  
GRID QUAD MAPS

**APPROVED**  
**WVDEP OOG**  
**UPDATED**  
**1-5-2017**

**SHEET INDEX:**

- 01 - COVER SHEET
- 02 - CONSTRUCTION AND E&S CONTROL NOTES
- 03 - LEGEND
- 04 - MATERIAL QUANTITIES
- 05 - STORM DRAINAGE COMPUTATIONS
- 06 - EXISTING CONDITIONS
- 07 - EXISTING STRUCTURES & FEATURES
- 08 - OVERALL PLAN SHEET INDEX & VOLUMES
- 09 - ACCESS ROAD & WATER CONTAINMENT PAD PLAN
- 10 - ACCESS ROAD & WELL PAD PLAN
- 11 - WATER CONTAINMENT PAD GRADING PLAN
- 12 - WELL PAD GRADING PLAN
- 13 - ACCESS ROAD PROFILES
- 14-15 - ACCESS ROAD SECTIONS
- 16 - WELL PAD SECTIONS
- 17 - WATER CONTAINMENT PAD SECTIONS
- 18 - STREAM CROSSING "A" DETAILS
- 19 - STREAM CROSSING "B" DETAILS
- 20 - STREAM CROSSING "C" DETAILS
- 21 - STREAM CROSSING "D" DETAILS
- 22-29 - CONSTRUCTIONS DETAILS
- 30 - ACCESS ROAD & WATER CONTAINMENT PAD RECLAMATION PLAN
- 31 - ACCESS ROAD & WELL PAD RECLAMATION PLAN
- 32 - FIRM EXHIBIT
- GES01-GE517 - GEOTECHNICAL DETAILS
- \*APPENDIX - CONSPAN BRIDGE DESIGN BY CONTECH

WV Department of  
Environmental Protection

**NAVITUS**  
ENERGY ENGINEERING

Telephone: (888) 662-4185 | www.NavitusEng.com



WEST VIRGINIA STATE PLANE COORDINATE SYSTEM  
NORTH ZONE, NAD83  
ELEVATION BASED ON NAVD83  
ESTABLISHED BY SURVEY GRADE GPS & OPUS  
POST-PROCESSING

- API# 1706623
- API# 1706624
- API# 1706625
- API# 1706661
- API# 1706662
- API# 1706663
- API# 1706790

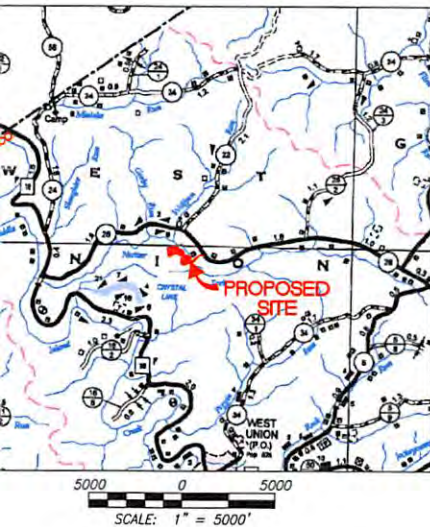
| STRICKLING LIMITS OF DISTURBANCE AREA (AC)          |              |
|---|--------------|
| <b>Total Site</b>                                   |              |
| Access Road "A" (2,157')                            | 6.36         |
| Access Road "B" (162')                              | 0.30         |
| Access Road "C" (807')                              | 1.73         |
| Staging Area  | 0.24         |
| Well Pad  | 4.41         |
| Water Containment Pad                               | 3.37         |
| Excess/Topsoil Material Stockpiles                  | 3.23         |
| <b>Total Affected Area</b>                          | <b>19.64</b> |
| <b>Total Wooded Acres Disturbed</b>                 |              |
| 13.39   |              |
| <b>Impacts to John P. Strickling, Et Al TM 4-36</b> |              |
| Access Road "A" (31')                               | 0.04         |
| Staging Area  | 0.10         |
| <b>Total Affected Area</b>                          | <b>0.14</b>  |
| <b>Total Wooded Acres Disturbed</b>                 |              |
| 0.02  |              |
| <b>Impacts to John P. Strickling, Et Al TM 4-28</b> |              |
| Access Road "A" (2,126')                            | 6.32         |
| Access Road "B" (162')                              | 0.30         |
| Access Road "C" (807')                              | 1.73         |
| Staging Area  | 0.14         |
| Well Pad  | 4.41         |
| Water Containment Pad                               | 3.37         |
| Excess/Topsoil Material Stockpiles                  | 3.23         |
| <b>Total Affected Area</b>                          | <b>19.50</b> |
| <b>Total Wooded Acres Disturbed</b>                 |              |
| 13.37   |              |

| DATE       | REVISION | REVISOR | REVISION PER ALLSTAR COMMENTS        |
|------------|----------|---------|--------------------------------------|
| 07/07/2014 | 1        |         | REVISED PER WVDEP COMMENTS           |
| 11/21/2014 | 2        |         | REVISED PER WVDEP COMMENTS           |
| 02/25/2015 | 3        |         | REVISED PER DRAINAGE FEATURES        |
| 07/13/2015 | 4        |         | REVISED STREAM & WETLAND DELINEATION |
| 05/27/2016 | 5        |         | REVISED PER SURFACE CONFIG           |
| 09/04/2016 | 6        |         | REVISED STREAM & WETLAND DELINEATION |



THIS DOCUMENT  
WAS PREPARED FOR  
ANTERO RESOURCES  
CORPORATION

WVDOH COUNTY ROAD MAP



| Proposed Well Name | WV North NAD 27             | WV North NAD 83             | UTM (METERS) Zone 17        | NAD 83 Lat & Long                        |
|--------------------|-----------------------------|-----------------------------|-----------------------------|--|
| Tanus Unit 3H      | N 305695.27<br>E 1638899.73 | N 305730.61<br>E 1605458.52 | N 4353672.84<br>E 518658.07 | LAT 39-19-56.1880<br>LONG -80-47-00.6440 |
| Tanus Unit 2H      | N 305693.98<br>E 1638889.82 | N 305729.32<br>E 1605448.80 | N 4353672.40<br>E 518655.06 | LAT 39-19-56.1740<br>LONG -80-47-00.7700 |
| Tanus Unit 1H      | N 305692.68<br>E 1638879.90 | N 305728.02<br>E 1605438.89 | N 4353671.95<br>E 518652.04 | LAT 39-19-56.1600<br>LONG -80-47-00.8960 |
| Smithers Unit 2H   | N 305691.38<br>E 1638869.99 | N 305726.72<br>E 1605428.77 | N 4353671.50<br>E 518649.03 | LAT 39-19-56.1460<br>LONG -80-47-01.0220 |
| Smithers Unit 1H   | N 305690.08<br>E 1638860.07 | N 305725.42<br>E 1605418.86 | N 4353671.06<br>E 518646.02 | LAT 39-19-56.1310<br>LONG -80-47-01.1480 |
| Jimmy Unit 3H      | N 305688.79<br>E 1638850.15 | N 305724.13<br>E 1605408.94 | N 4353670.61<br>E 518643.00 | LAT 39-19-56.1170<br>LONG -80-47-01.2740 |
| Jimmy Unit 2H      | N 305687.49<br>E 1638840.24 | N 305722.83<br>E 1605399.03 | N 4353670.17<br>E 518639.99 | LAT 39-19-56.1030<br>LONG -80-47-01.4000 |
| Jimmy Unit 1H      | N 305686.19<br>E 1638830.32 | N 305721.53<br>E 1605389.11 | N 4353669.72<br>E 518636.97 | LAT 39-19-56.0890<br>LONG -80-47-01.5260 |
| Buffett Unit 2H    | N 305684.90<br>E 1638820.41 | N 305720.23<br>E 1605379.20 | N 4353669.28<br>E 518633.96 | LAT 39-19-56.0750<br>LONG -80-47-01.6520 |
| Buffett Unit 1H    | N 305683.60<br>E 1638810.49 | N 305718.93<br>E 1605369.28 | N 4353668.83<br>E 518630.95 | LAT 39-19-56.0600<br>LONG -80-47-01.7770 |
| Well Pad Elevation | 1,065.0                     |                             |                             |  |

| Stream and Impact Cause               | STRICKLING EPHEMERAL STREAM IMPACT (LINEAR FEET) |                                |   |   | Total Disturbance (LF) |
|---------------------------------------|--|--------------------------------|---|---|------------------------|
|                                       | Permanent Impacts<br>Culvert / Fill (LF)         | Inlets/Outlets Structures (LF) | Temp. Impacts<br>Cofferdam/ E&S Controls (LF) | Temp. Disturb.<br>Distance to L.O.D. (LF) |                        |
| Thrasher Stream 148 (Access Road "A") | 30   | 13                             | 9   | 23  | 75                     |
| Thrasher Stream 149 (Access Road "A") | 53   | 103                            | 6   | 37  | 199                    |
| Thrasher Stream 150 (Access Road "A") | 34   | 46                             | 10  | 14  | 104                    |
| Thrasher Stream 153 (Access Road "A") | 21   | 0                              | 23  | 22  | 66                     |

| Stream and Impact Cause    | STRICKLING PERENNIAL STREAM IMPACT (LINEAR FEET) |                                |   |   | Total Disturbance (LF) |
|----------------------------|--|--------------------------------|---|---|------------------------|
|                            | Permanent Impacts<br>Culvert / Fill (LF)         | Inlets/Outlets Structures (LF) | Temp. Impacts<br>Cofferdam/ E&S Controls (LF) | Temp. Disturb.<br>Distance to L.O.D. (LF) |                        |
| Stream 1 (Access Road "A") | 34   | 0                              | 0   | 59  | 92.5                   |

COVER SHEET  
**STRICKLING**  
WELL PAD & WATER CONTAINMENT PAD  
WEST UNION DISTRICT  
DODDRIDGE COUNTY, WEST VIRGINIA

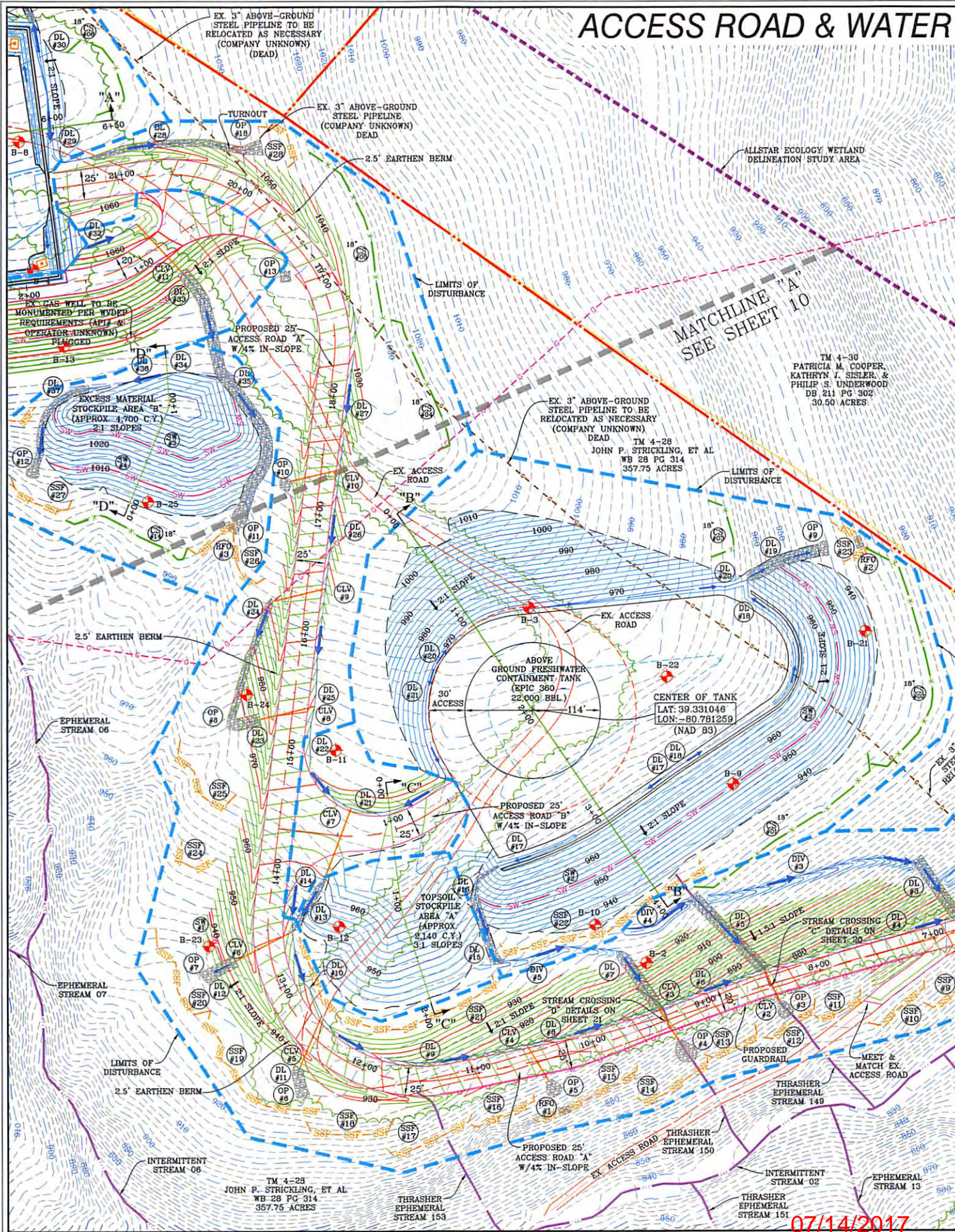


DATE: 06/23/2014  
SCALE: AS SHOWN  
SHEET 1 OF 2

07/14/2017

MISS Utility of West Virginia  
1-800-245-4848  
West Virginia State Law  
(Section XIV: Chapter 24-C)  
Requires that you call two  
business days before you dig in  
the state of West Virginia.  
IT'S THE LAW!!

# ACCESS ROAD & WATER



MATCHLINE "A"  
SEE SHEET 10

TM 4-30  
PATRICIA M. COOPER,  
KATHRYN J. SIELEB, &  
PHILIP S. UNDERWOOD  
DB 211 PG 302  
30.50 ACRES

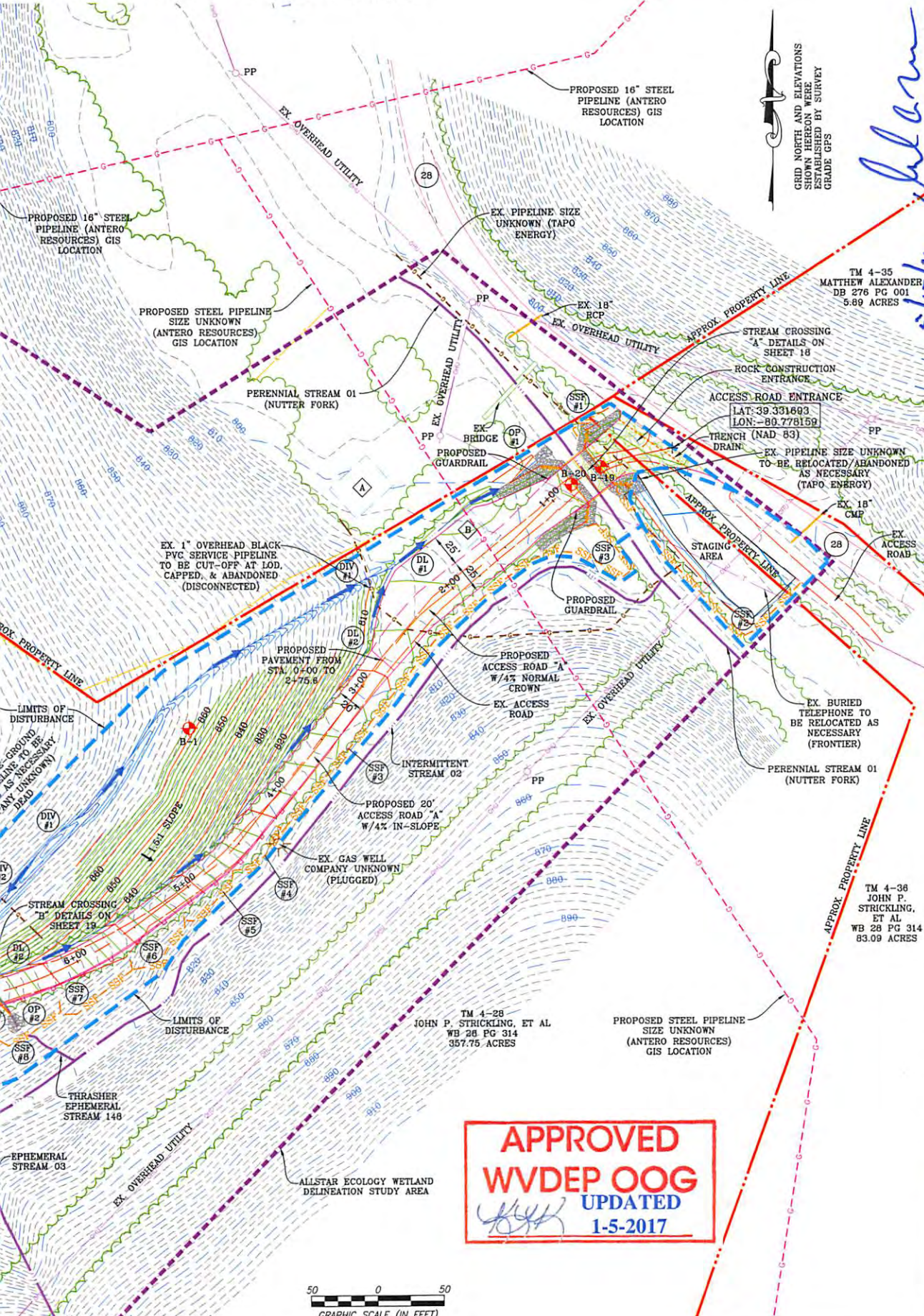
TM 4-28  
JOHN P. STRICKLING, ET AL  
WB 28 PG 314  
357.75 ACRES

TM 4-28  
JOHN P. STRICKLING, ET AL  
WB 28 PG 314  
357.75 ACRES

THRASHER  
EPHEMERAL  
STREAM 153

07/14/2017

# CONTAINMENT PAD PLAN



GRID NORTH AND ELEVATIONS SHOWN HEREON WERE ESTABLISHED BY SURVEY GRADE GFS

*John Strickling*

**NAVITUS**  
ENERGY ENGINEERING

Telephone: (888) 662-4185 | www.NavitusEng.com

| DATE       | REVISION                             |
|------------|--------------------------------------|
| 07/07/2014 | REVISED PER ALISTAR COMMENTS         |
| 11/21/2014 | REVISED PER WVDEP COMMENTS           |
| 02/25/2015 | REVISED PER DRAINAGE FEATURES        |
| 07/13/2015 | REVISED STREAM & WETLAND DELINEATION |
| 05/27/2016 | REVISED PER SURFACE CONFIG           |
| 09/04/2016 | REVISED STREAM & WETLAND DELINEATION |

**Antero Resources**

THIS DOCUMENT WAS PREPARED FOR:  
ANTERO RESOURCES CORPORATION

ACCESS ROAD & WATER CONTAINMENT PAD PLAN

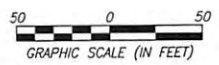
**STRICKLING**  
WELL PAD & WATER CONTAINMENT PAD  
WEST UNION DISTRICT  
DODDRIDGE COUNTY, WEST VIRGINIA

TM 4-36  
JOHN P. STRICKLING, ET AL  
WB 28 PG 314  
83.09 ACRES

TM 4-28  
JOHN P. STRICKLING, ET AL  
WB 28 PG 314  
357.75 ACRES

TM 4-35  
MATTHEW ALEXANDER  
DB 276 PG 001  
5.89 ACRES

**APPROVED**  
**WVDEP OOG**  
**UPDATED**  
**1-5-2017**



DATE: 06/23/2014  
SCALE: 1" = 50'  
SHEET 9 OF 92

07/14/2017

# ACCESS ROAD & WELL PAD

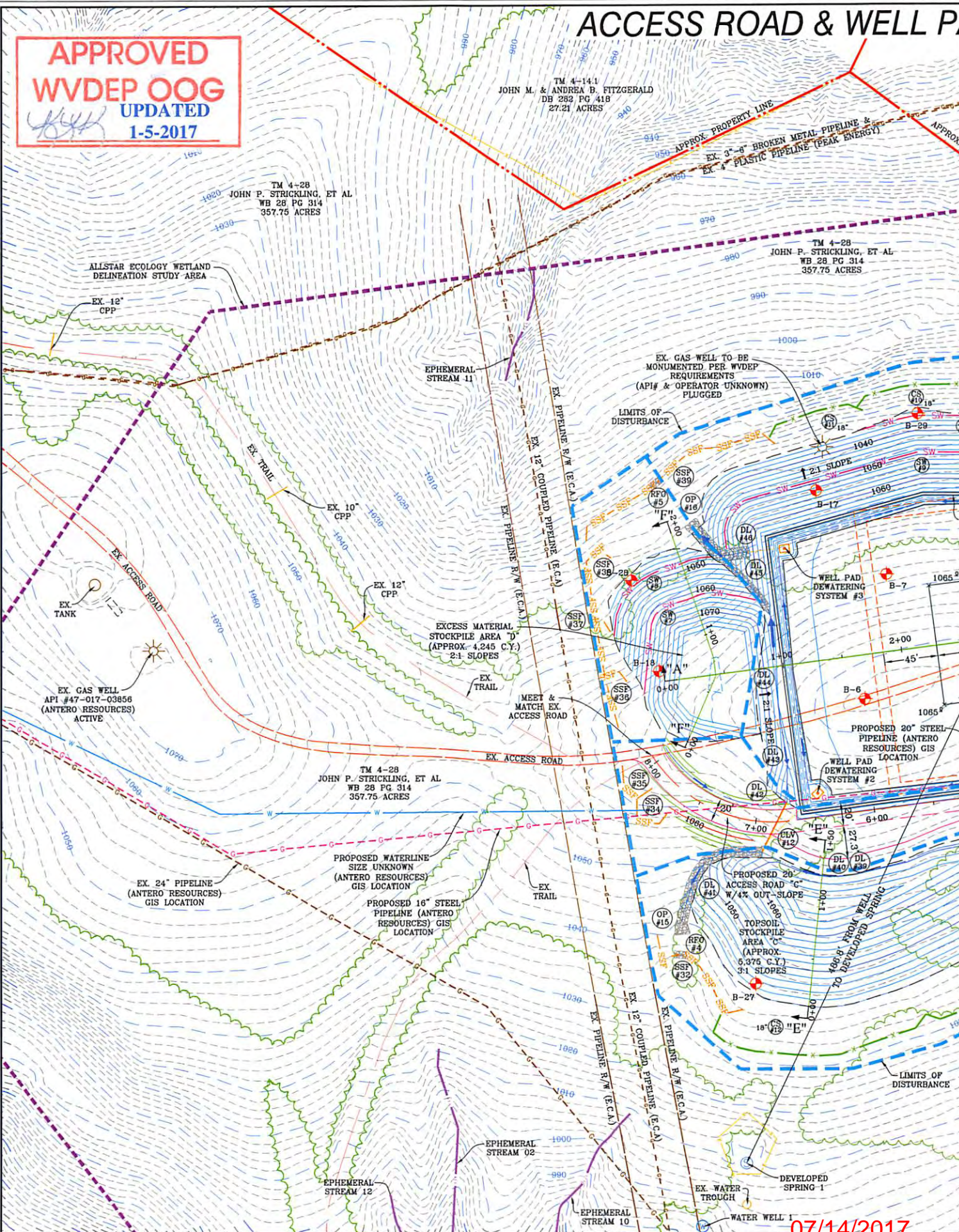
**APPROVED**  
**WVDEP OOG**  
**UPDATED**  
**1-5-2017**

TM 4-14-1  
JOHN M. & ANDREA B. FITZGERALD  
DB 282 PG 418  
27.21 ACRES

TM 4-28  
JOHN P. STRICKLING, ET AL  
WB 28 PG 314  
357.75 ACRES

TM 4-28  
JOHN P. STRICKLING, ET AL  
WB 28 PG 314  
357.75 ACRES

TM 4-28  
JOHN P. STRICKLING, ET AL  
WB 28 PG 314  
357.75 ACRES



07/14/2017

# PAD PLAN



GRID NORTH AND ELEVATIONS SHOWN HEREON WERE ESTABLISHED BY SURVEY GRADE GPS

Jul 6 2017

Telephone: (888) 662-4185 | www.NavitusEng.com

**WELLHEAD INDEX**

|   |                  |
|---|------------------|
| A | TAUNUS UNIT 3H   |
| B | TAUNUS UNIT 2H   |
| C | TAUNUS UNIT 1H   |
| D | SMITHERS UNIT 2H |
| E | SMITHERS UNIT 1H |
| F | JIMMY UNIT 3H    |
| G | JIMMY UNIT 2H    |
| H | JIMMY UNIT 1H    |
| I | BUFFETT UNIT 2H  |
| J | BUFFETT UNIT 1H  |

| DATE       | REVISION                             |
|------------|--------------------------------------|
| 07/07/2014 | REVISED PER ALLSTAR COMMENTS         |
| 11/21/2014 | REVISED PER WDEP COMMENTS            |
| 02/25/2015 | REVISED PER DRAINAGE FEATURES        |
| 07/13/2015 | REVISED STREAM & WETLAND DELINEATION |
| 05/27/2016 | REVISED PER SURFACE CONFIG           |
| 08/04/2016 | REVISED STREAM & WETLAND DELINEATION |

THIS DOCUMENT WAS PREPARED FOR: ANTERO RESOURCES CORPORATION

ACCESS ROAD & WELL PAD PLAN

## STRICKLING

WELL PAD & WATER CONTAINMENT PAD  
WEST UNION DISTRICT  
DODDRIDGE COUNTY, WEST VIRGINIA

08/04/2016

DATE: 06/23/2014  
SCALE: 1" = 50'  
SHEET 10 OF 38

07/14/2017