



west virginia department of environmental protection

Office of Oil and Gas
601 57th Street SE
Charleston, WV 25304
(304) 926-0450
(304) 926-0452 fax

Earl Ray Tomblin, Governor
Randy C. Huffman, Cabinet Secretary
www.dep.wv.gov

November 18, 2014

WELL WORK PERMIT


Vertical Well

This permit, API Well Number: 47-1706673, issued to KEY OIL COMPANY, is evidence of permission granted to perform the specified well work at the location described on the attached pages and located on the attached plat, subject to the provisions of Chapter 22 of the West Virginia Code of 1931, as amended, and all rules and regulations promulgated thereunder, and to all conditions and provisions outlined in the pages attached hereto. Notification shall be given by the operator to the Oil and Gas Inspector at least 24 hours prior to the construction of roads, locations, and/or pits for any permitted work. In addition, the well operator shall notify the same inspector 24 hours before any actual well work is commenced and prior to running and cementing casing. Spills or emergency discharges must be promptly reported by the operator to 1-800-642-3074 and to the Oil and Gas inspector.

Please be advised that form WR-35, Well Operators Report of Well Work is to be submitted to this office within 90 days completion of permitted well work, as should form WR-34 Discharge Monitoring Report within 30 days of discharge of pits, if applicable. Failure to abide by all statutory and regulatory provisions governing all duties and operations hereunder may result in suspension or revocation of this permit and, in addition, may result in civil and/or criminal penalties being imposed upon the operators.

In addition to the applicable requirements of this permit, and the statutes and rules governing oil and gas activity in WV, this permit may contain specific conditions which must be followed. Permit conditions are attached to this cover letter.

Per 35CSR-4-5.2.g this permit will expire in two (2) years from the issue date unless permitted well work is commenced. If there are any questions, please feel free to contact me at (304) 926-0499 ext. 1654.



James Martin
Chief

Operator's Well No: A. W. ROBINSON #4
Farm Name: ROBINSON, GREGORY & BETTY
API Well Number: 47-1706673
Permit Type: Vertical Well
Date Issued: 11/18/2014

Promoting a healthy environment.

11/21/2014

PERMIT CONDITIONS

West Virginia Code §22-6-11 allows the Office of Oil and Gas to place specific conditions upon this permit. Permit conditions have the same effect as law. Failure to adhere to the specified permit conditions may result in enforcement action.

CONDITIONS

1. If the operator encounters an unanticipated void, or an anticipated void at an unanticipated depth, the operator shall notify the inspector within 24 hours. Modifications to the casing program may be necessary to comply with W. Va. Code §22-6-20, which requires drilling to a minimum depth of thirty feet below the bottom of the void, and installing a minimum of twenty (20) feet of casing. Under no circumstance should the operator drill more than fifty (50) feet below the bottom of the void or install less than twenty (20) feet of casing below the bottom of the void.
2. Pursuant to 35 CSR 4-19.1.a, at the request of the surface owner all water wells or springs within 1000 feet of the proposed well that are actually utilized for human consumption, domestic animals or other general use shall be sampled and analyzed.
3. Pursuant to 35 CSR 4-19.1.c, if the operator is unable to sample and analyze any water well or spring with one thousand (1,000) feet of the permitted well location, the Office of Oil and Gas requires the operator to sample, at a minimum, one water well or spring located between one thousand (1,000) feet and two thousand (2,000) feet of the permitted well location.
4. All pits must be lined with a minimum of 20 mil thickness synthetic liner.
5. In the event of an accident or explosion causing loss of life or serious personal injury in or about the well or while working on the well, the well operator or its contractor shall give notice, stating the particulars of the accident or explosion, to the oil and gas inspector and the Chief within twenty-four (24) hours.
6. During the surface casing and cementing process, in the event cement does not return to the surface, or any other casing string that is permitted to circulate cement to the surface and does not return to the surface, the oil and gas inspector shall be notified within twenty-four (24) hours.
7. Well work activities shall not constitute a hazard to the safety of persons.
8. Operator shall provide the Office of Oil & Gas notification of the date that drilling commenced on this well. Such notice shall be provided by sending an email to DEPOOGNotify@wv.gov within 30 days of commencement of drilling.

STATE OF WEST VIRGINIA
DEPARTMENT OF ENVIRONMENTAL PROTECTION, OFFICE OF OIL AND GAS
WELL WORK PERMIT APPLICATION

6 511

1) Well Operator KEY OIL COMPANY

306347	DODD-RIDGE	NEW MILTON	NEW MILTON
Operator ID	County	District	Quadrangle

2) Operator's Well Number: A W ROBINSON #4 3) Elevation: 1104'

4) Well Type: (a) Oil or Gas
(b) If Gas: Production / Underground Storage _____
Deep _____ / Shallow

5) Proposed Target Formation(s): *SEE BELOW Proposed Target Depth: 3000'

6) Proposed Total Depth: 3000' Feet Formation at Proposed Total Depth: GORDON

7) Approximate fresh water strata depths: 125'

8) Approximate salt water depths: 1590'

9) Approximate coal seam depths: NONE REPORTED ON OFFSET DRILLER'S LOGS

10) Does land contain coal seams tributary to active mine? NO

11) Describe proposed well work in detail DRILL, STIMULATE, PRODUCE

Douglas Newton
10 20 2014

12) **CASING AND TUBING PROGRAM**

TYPE	SPECIFICATIONS			FOOTAGE INTERVALS		CEMENT
	Size	Grade	Weight per ft	For Drilling	Left in Well	Fill -up (Cu. Ft.)
Conductor	13 3/8	ERW	48	38	0	
Fresh Water	9 5/8	ERW	29	210	210	80 SKS. TO SURFACE
Coal						
Intermediate	7	ERW	17	1225	1225	165 SKS. CTS
Production	4 1/2	J-55	10.5		2950	160 SKS.
Tubing						
Liners						

Packers: Kind _____
Sizes _____
Depths Set _____

Received
Office of Oil & Gas

NOV 05 2014

1). Date: October 10, 2014
2.) Operator's Well Number AW ROBINSON #4
State Count Permit
3.) API Well No.: 47- 017 - 06673

**STATE OF WEST VIRGINIA
DEPARTMENT OF ENVIRONMENTAL PROTECTION, OFFICE OF OIL AND GAS
NOTICE AND APPLICATION FOR A WELL WORK PERMIT**

4) Surface Owner(s) to be served: (a) Name GREGORY L ROBINSON ✓
Address 1639 PORTO RICO ROAD
NEW MILTON, WV 26411
(b) Name _____
Address _____
(c) Name _____
Address _____
5) (a) Coal Operator Name NONE
Address _____
(b) Coal Owner(s) with Declaration
Name _____
Address _____
(c) Coal Lessee with Declaration
Name _____
Address _____
6) Inspector DOUGLAS NEWLON
Address 4060 DUTCHMAN ROAD
MACFARLAN, WV 26148
Telephone 304-932-8049

TO THE PERSONS NAMED ABOVE TAKE NOTICE THAT:

Included is the lease or leases or other continuing contract or contracts by which I hold the right to extract oil and gas
OR

Included is the information required by Chapter 22, Article 6, Section 8(d) of the Code of West Virginia (see page 2)
I certify that as required under Chapter 22-6 of the West Virginia Code I have served copies of this notice and application, a location plat, and accompanying documents pages 1 through ___ on the above named parties by:

- Personal Service (Affidavit attached)
- Certified Mail (Postmarked postal receipt attached)
- Publication (Notice of Publication attached)

I have read and understand Chapter 22-6 and 35 CSR 4, and I agree to the terms and conditions of any permit issued under this application.

I certify under penalty of law that I have personally examined and am familiar with the information submitted on this application form and all attachments, and that based on my inquiry of those individuals immediately responsible for obtaining the information, I believe that the information is true, accurate and complete.

I am aware that there are significant penalties for submitting false information, including the possibility of fine and imprisonment.



Well Operator KEY OIL COMPANY
By: [Signature]
Its: PRESIDENT
Address 22 GARTON PLAZA
WESTON, WV 26452
Telephone 304-269-7102

Subscribed and sworn before me this 10th day of OCTOBER, 2014

[Signature] Notary Public
My Commission Expires NOVEMBER 16, 2022

Received
Office of Oil & Gas

NOV 05 2014

11/21/2014

CK031191 1706673
\$ 650.00

County DODDRIDGE

Operator

KEY OIL COMPANY

Operator well number

A W ROBINSON #4

INSTRUCTIONS TO SURFACE OWNERS NAMED ON PAGE WW2-A

The well operator named on page WW2A is applying for a permit from the State to do oil or gas well work. (Note: If the surface tract is owned by more than three persons, then these materials were served on you because your name appeared on the Sheriff's tax ticket on the land or because you actually occupy the surface tract. In either case, you may be the only owner who will actually receive these materials.) See Chapter 22 of the West Virginia Code. Well work permits are valid for 24 months. If you do not own any interest in the surface tract, please forward these materials to the true owner immediately if you know who it is. Also, please notify the well operator and the Office of Oil and Gas.

NOTE: YOU ARE NOT REQUIRED TO FILE ANY COMMENT.

WHERE TO FILE COMMENTS AND OBTAIN ADDITIONAL INFORMATION

Chief, Office of Oil and Gas
Department of Environmental Protection
601 57th St. SE
Charleston, WV 25304
(304) 926-0450

Received
Office of Oil & Gas
NOV 05 2014

Time Limits and methods for filing comments. The law requires these materials to be served on or before the date the operator files his Application. You have **FIFTEEN (15) DAYS** after the filing date to file your comments. Comments must be filed in person or received in the mail by the Chief's office by the time stated above. You may call the Chief's office to be sure of the date. Check with your postmaster to ensure adequate delivery time or to arrange special expedited handling. If you have been contacted by the well operator and you have signed a "voluntary statement of no objection" to the planned work described in these materials, then the permit may be issued at any time.

Comments must be in writing. Your comments must include your name, address and telephone number, the well operator's name and well number and the approximate location of the proposed well site including district and county from the application. You may add other documents, such as sketches, maps or photographs to support your comments.

The Chief has the power to deny or condition a well work permit based on comments on the following grounds:

- 1) The proposed well work will constitute a hazard to the safety of persons.
- 2) The soil erosion and sediment control plan is not adequate or effective;
- 3) Damage would occur to publicly owned lands or resources;
- 4) The proposed well work fails to protect fresh water sources or supplies;
- 5) The applicant has committed a substantial violation of a previous permit or a substantial violation of one or more of the rules promulgated under Chapter 22, and has failed to abate or seek review of the violation..."

If you want a copy of the permit as it is issued or a copy of the order denying the permit, you should request a copy from the Chief.

List of Water Testing Laboratories. The Office maintains a list of water testing laboratories which you can hire to test your water to establish water quality prior to and after drilling. Contact the Chief to obtain a copy.


VOLUNTARY STATEMENT OF NO OBJECTION

I hereby state that I have read the instructions to surface owners and that I have received copies of a Notice and Application for a Well Work Permit on Form WW2-A, and attachments consisting of pages 1 through ___ including a work order on Form WW2-B, a survey plat, and a soil and erosion plan, all for proposed well work on my surface land as described therein.

I further state that I have no objection to the planned work described in these materials, and I have no objection to a permit being issued on those materials.

FOR EXECUTION BY A NATURAL PERSON

FOR EXECUTION BY A CORPORATION, ETC.



Signature

Date 10/28/2014

Gregory L. Robinson

Print Name

Company Name _____
By _____
Its _____ Date _____

Signature _____ Date _____

11/21/2014

INFORMATION SUPPLIED UNDER WEST VIRGINIA CODE
Chapter 22, Article 6, Section 8(d)
IN LIEU OF FILING LEASE(S) AND OTHER CONTINUING CONTRACT(S)

Under the oath required to make the verification on page 1 of this Notice and Application, I depose and say that I am the person who signed the Notice and Application for the Applicant, and that –

- (1) the tract of land is the same tract described in this Application, partly or wholly depicted in the accompanying plat, and described in the Construction and Reclamation Plan;
- (2) the parties and recordation data (if recorded) for lease(s) or other continuing contract(s) by which the Applicant claims the right to extract, produce or market the oil or gas are as follows:

Grantor, lessor, etc.	Grantee, lessee, etc.	Royalty	Book/Page
WILLIAM K. ROBINSON, et al	KEY OIL COMPANY	1/8	179/653

**Acknowledgement of Possible Permitting/Approval
In Addition to the Office of Oil and Gas**

The permit applicant for the proposed well work addressed in this application hereby acknowledges the possibility of the need for permits and/or approvals from local, state, or federal entities in addition to the DEP, Office of Oil and Gas, including but not limited to the following:

- WV Division of Water and Waste Management
- WV Division of Natural Resources
- WV Division of Highways
- U.S. Army Corps of Engineers
- U.S. Fish and Wildlife Service
- County Floodplain Coordinator

The applicant further acknowledges that any Office of Oil and Gas permit in no way overrides, replaces, or nullifies the need for other permits/approvals that may be necessary and further affirms that all needed permits/approvals should be acquired from the appropriate authority before the affected activity is initiated.

Well Operator: 
 By:Its: KEY OIL COMPANY
PRESIDENT

Received
Office of Oil & Gas
NOV 05 2014

1706673

WW-2B1

Well No. A.W. ROBINSON #4

West Virginia Department of Environmental Protection
Office of Oil and Gas

NOTICE TO SURFACE OWNERS

The well operator named below is preparing to file for a permit from the state to drill a new well. Before a well work permit can be filed with the Chief of the Office of Oil and Gas, the well operator is required to have given notice of the right to request water well or spring analytical testing. This notice shall be given to the owners or occupants of land which have a water well or spring being utilized for human consumption, domestic animals, or other general use and which is located within 1000 feet of the proposed well site.

With this form, the operator is giving you notice of your right to request analytical testing. The operator is required to sample and analyze the water wells or springs of all owners or occupants who request it. Therefore, if you wish to have your water well or spring tested, contact the operator named below.

All sampling shall be completed prior to drilling. Within thirty (30) days of the receipt of such sample analyses the operator shall submit the results to the Chief of the Office of Oil and Gas and to the owners or occupants who may have requested them.

If no water well or spring is located within 1000 feet, the Chief may require the operator to sample and analyze water from a water well or spring within 2000 feet of the proposed well site.

Be advised, you have the right to sample and analyze any water supply at your own expense.

The laboratory used by the operator to analyze the samples will be approved by the Chief. The operator named below has decided to use the following laboratory to analyze the water samples:

<u> x </u>	Contractor Name	<u>Reliance Laboratories, Inc.</u>
<u> </u>	Well operator's private laboratory	
	Well Operator	<u>Key Oil Company</u>
	Address	<u>22 Garton Plaza</u>
		<u>Weston, WV 26452</u>
	Telephone	<u>(304) 269-7102</u>

FOR OPERATOR'S USE ONLY: Below, or on an attached page, list those persons which were given this notice. Place an asterisk beside the one(s) that contacted you and requested sampling and analyses. If there were no requests made, indicate by underling which one you have selected to sample and analyze. If there are no water wells or springs within 1000 feet of the proposed site please indicate such.

****THERE APPEARS TO BE FIVE WATER SAMPLE SITES WITHIN 1000 FEET****

Received
Office of Oil & Gas
NOV 05 2014

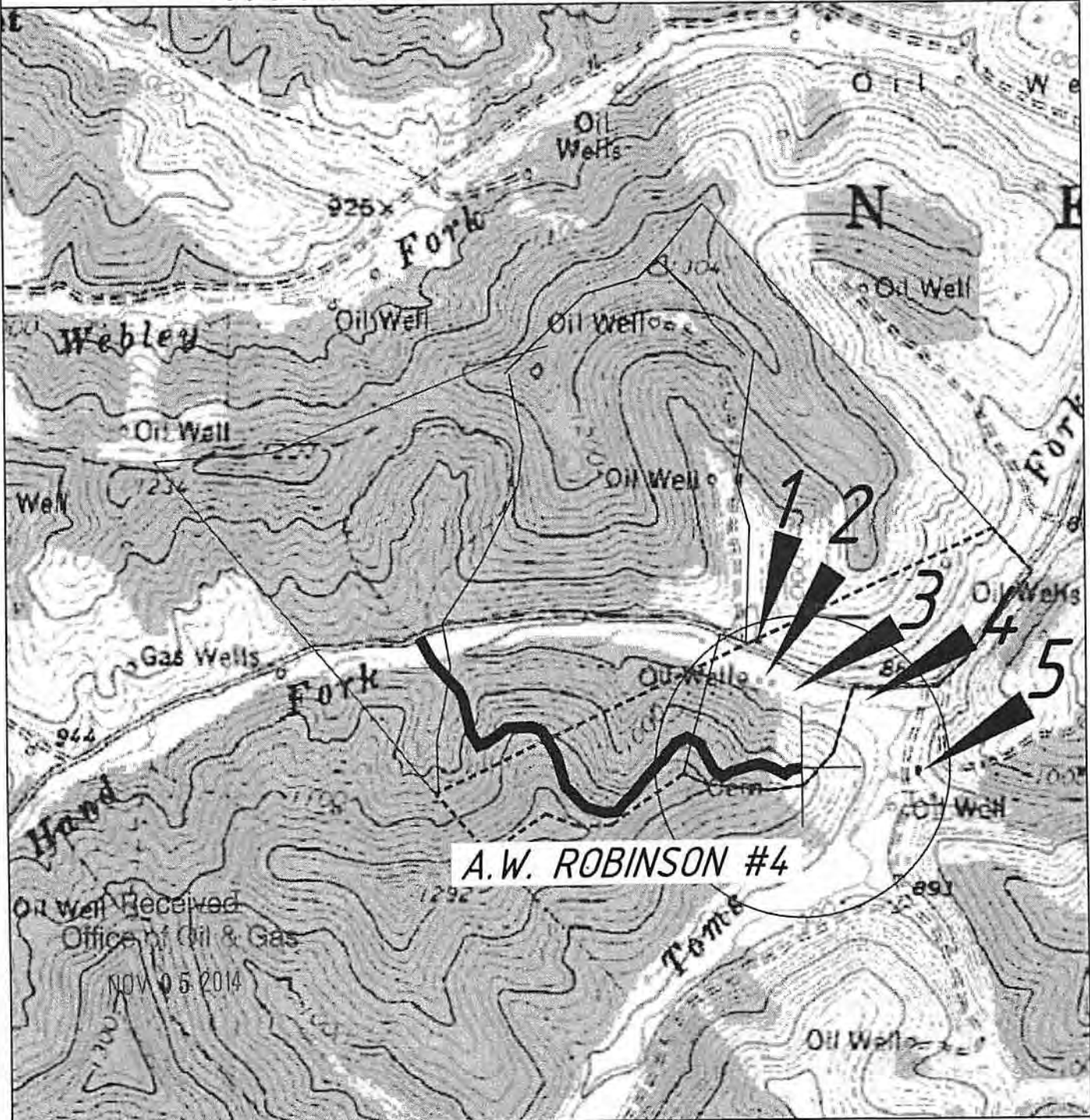
A

MUST TEST AT LEAST ONE AND
TAKE SAMPLE BEFORE SPURDING.

JW

11/21/2014

A. W. ROBINSON LEASE WELL NO. 4 WATER SAMPLE SITES



A.W. ROBINSON #4

Oil Well Received
Office of Oil & Gas
NOV 05 2014

ANGLE RIGHT LAND SURVEYING, LLC PO BOX 681 GRANTSVILLE, WV 26147 (304) 354-0065 140608	OPERATOR	TOPO SECTION	WELL NAME
	KEY OIL COMPANY 22 GARTON PLAZA WESTON, WV 26452	NEW MILTON 7.5'	A.W. ROBINSON NO. 4
		SCALE:	DATE:
		1"=1000'	09/30/2014

- 1= Robert Devericks V, Rt. 1 Box 49, New Milton, WV 26411 (304) 873-1576 **873-1182**
- 2= Gregory L. & Betty L. Robinson, 1639 Porto Rico Road, New Milton, WV 26411 (304) 873-1103
- 3= Katherine Dotson, 1585 Porto Rico Road, New Milton, WV 26411 (304) 873-2384 **11/21/2014**
- 4= Herbert J. & Tammy E. Richards, i. Porto Rico Road, New Milton, WV 26411 (304) 873-1
- 5= Mark J. & Mary Ann Daggett, 107 c land Fork Road, New Milton, WV 26411 (304) 873-2

1706673

WW-9
Rev. 5/10

Page _____ of _____
API Number 47 - 017 -
Operator's Well No. A.W. ROBINSON #4

STATE OF WEST VIRGINIA
DEPARTMENT OF ENVIRONMENTAL PROTECTION
OFFICE OF OIL AND GAS

CONSTRUCTION AND RECLAMATION PLAN AND SITE REGISTRATION APPLICATION FORM
GENERAL PERMIT FOR OIL AND GAS PIT WASTE DISCHARGE

Operator Name Key Oil Company OP Code _____
Watershed Right Hand Fork of Little Toms Fork Quadrangle New Milton 7.5'
Elevation 1,004' County Doddridge District New Milton

Description of anticipated Pit Waste: Drill Water, Frac Blow Back & Various Formation Cuttings.

Do you anticipate using more than 5,000 bbls of water to complete the proposed well work? Yes _____ No XX

Will a synthetic liner be used in the pit? yes. If so, what ml.? 6 mil. 20 MIL

Proposed Disposal Method For Treated Pit Wastes:

- Land Application
- Underground Injection (UIC Permit Number _____)
- Reuse (at API Number _____)
- Off Site Disposal (Supply form WW-9 for disposal location)
- Other (Explain _____)

DCN
10-20-2014

Drilling medium anticipated for this well? Air, freshwater, oil based, etc. _____

-If oil based, what type? Synthetic, petroleum, etc. _____

Additives to be used? _____

Drill cuttings disposal method? Leave in pit, landfill, removed offsite, etc. Leave in pit

-If left in pit and plan to solidify what medium will be used? Cement, lime, sawdust _____

-Landfill or offsite name/permit number? _____

I certify that I understand and agree to the terms and conditions of the GENERAL WATER POLLUTION PERMIT issued on August 1, 2005, by the Office of Oil and Gas of the West Virginia Department of Environmental Protection. I understand that the provisions of the permit are enforceable by law. Violations of any term or condition of the general permit and/or other applicable law or regulation can lead to enforcement action.

I certify under penalty of law that I have personally examined and am familiar with the information submitted on this application form and all attachments thereto and that, based on my inquiry of those individuals immediately responsible for obtaining the information, I believe that the information is true, accurate, and complete. I am aware that there are significant penalties for submitting false information, including the possibility of fine or imprisonment.

Company Official Signature Jan Chapman

Company Official (Typed Name) Jan Chapman

Company Official Title President

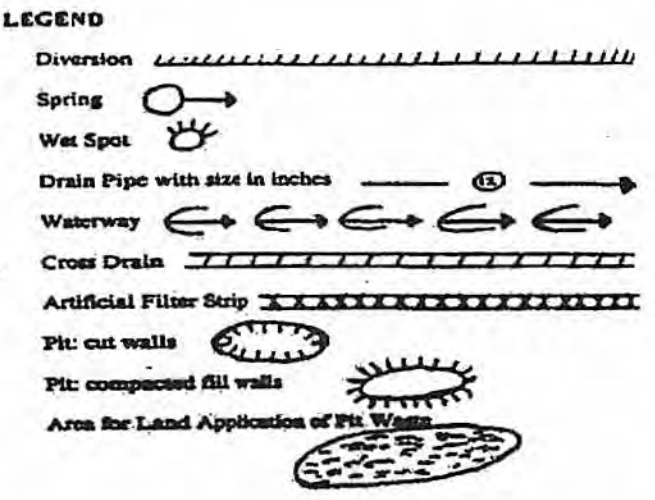

Subscribed and sworn before me this 10th day of October, 20 14

Kerri Lipscomb Notary Public

My commission expires November 11, 2022

Received
Office of Oil & Gas
NOV 05 2014





Proposed Revegetation Treatment: Acres Disturbed 1.7± Prevegetation pH 5.5

Lime 3 Tons/acre or to correct to pH 5.5

Fertilizer (10-20-20 or equivalent) 1/3 TON lbs/acre (500 lbs minimum)

Mulch HAY 2 Tons/acre

Seed Mixtures

Seed Type	Area I lbs/acre	Seed Type	Area II lbs/acre
KY-31	40	KY-31	40
ALSIKE CLOVER	5	ALSIKE CLOVER	5
ANNUAL RYE	15	ANNUAL RYE	15

Attach:
Drawing(s) of road, location, pit and proposed area for land application.

Photocopied section of involved 7.5' topographic sheet.

Plan Approved by: Douglas Neaton

Comments: seed & mulch any disturbed areas. Install K-Mantem
ETS to wd Dep regulations

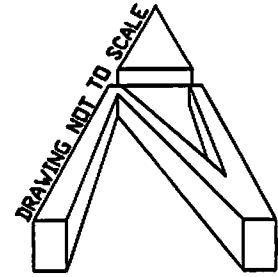
Title: Oil & Gas Inspector

Date: 10-20-2014

Field Reviewed? Yes No

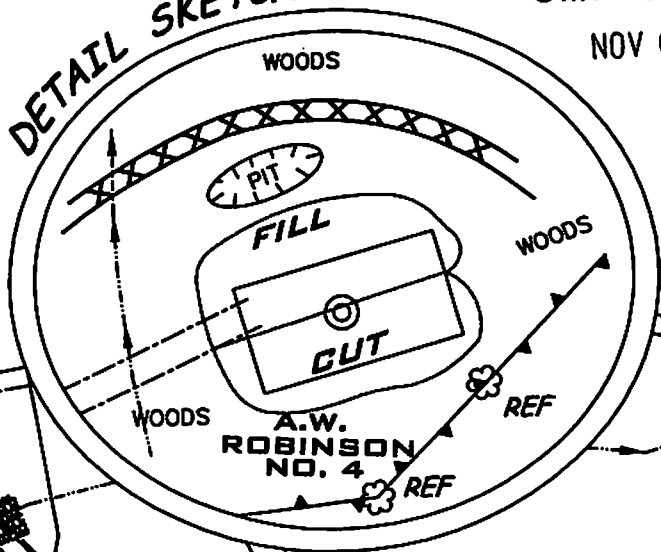
Received
Office of Oil & Gas
NOV 05 2014

REFERENCE IS HEREBY MADE TO THE WV D.E.P. OFFICE OF OIL & GAS, "EROSION AND SEDIMENT CONTROL FIELD MANUAL" FOR REQUIREMENTS AND BMPs FOR AVERAGE FIELD CONDITIONS CONCERNING THE MAINTENANCE OF EXISTING ROADS AND THE CONSTRUCTION OF PROPOSED ROADS. FIELD CONDITIONS MAY REQUIRE VARIANCE FROM THESE GUIDELINES AND THE EARTHWORK CONTRACTOR IS RESPONSIBLE FOR NOTIFICATION TO THE INSPECTOR AND THE OPERATOR SHOULD THESE CONDITIONS OCCUR.



WM9 A. W. ROBINSON #4 PAGE 07 OF 08

DETAIL SKETCH



EXIST. CROSSING

RIGHT HAND FORK OF LITTLE TOMS FORK

SEE A.W. ROBINSON NO. 2 REC PLAN TO THIS POINT

4376

155' ± @ 0-6%
120' SPACING
85' ± @ 0-6%
120' SPACING
120' ± @ 0-6%
120' SPACING
615' ± @ 0-6%
120' SPACING
440' ± @ 10-14%
90' SPACING

ROBINSON A.W. NO. 4

CEMETERY

PRD 12" MIN. CULVERT

APPLY STONE AT PIPELINE CROSSING
4" PIPELINE

ALL TREES 6-INCHES AND ABOVE ARE TO BE CUT AND STACKED. BRUSH SLASHINGS ARE TO UTILIZED DOWNSLOPE OF SITE AND STRUCTURES TO ACT AS A CONTROL BARRIER IF AVAILABLE.

TEMPORARY SEED AND MULCH ALL SLOPES UPON CONSTRUCTION.

09/30/2014 140608

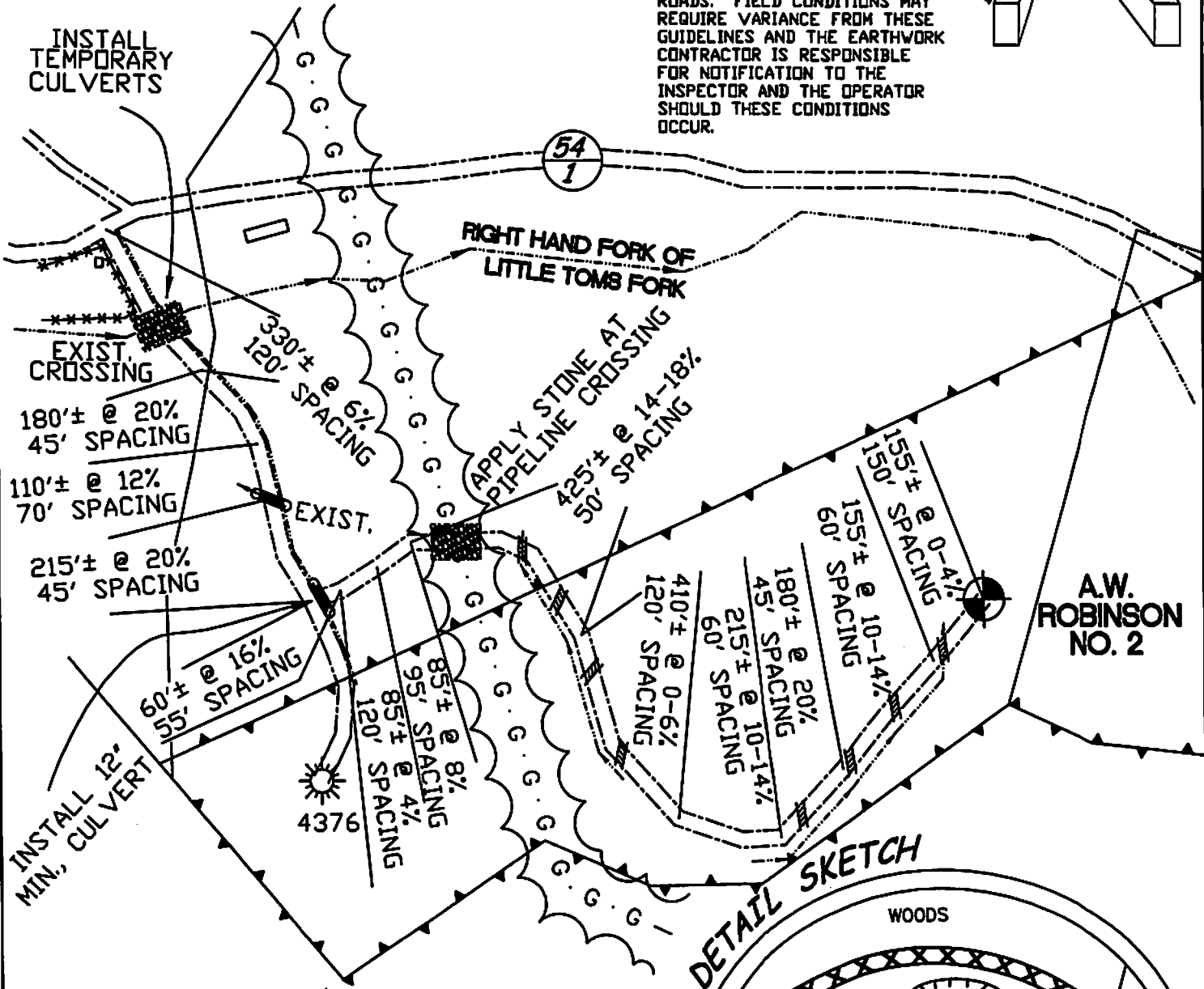
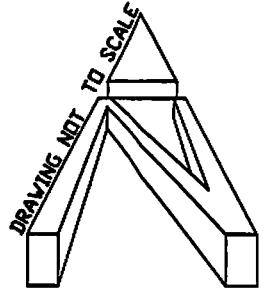


ANGLE RIGHT
LAND SURVEYING, LLC.
P.O. BOX 681
GRANTSVILLE, WV 26147
(304) 354-0065
angleright@frontiernet.net

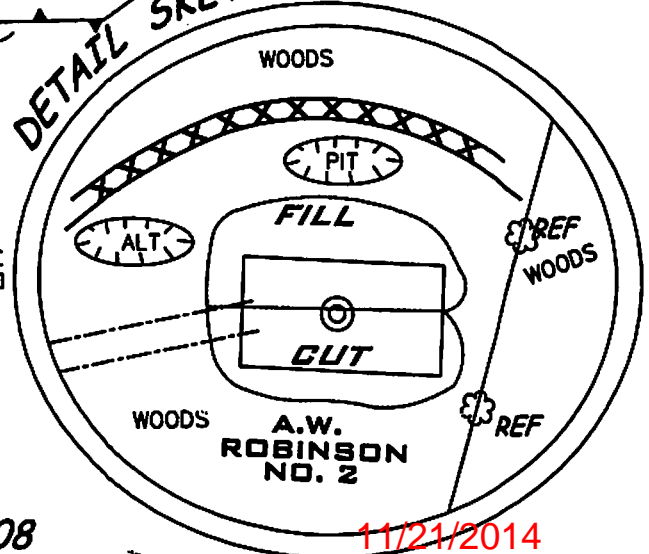
1706673

THIS IS A COPY OF A PREVIOUSLY SUBMITTED REC PLAN FOR THE A.W. ROBINSON NO. 2, HEREIN BEING UTILIZED AS A PORTION OF THE REC FOR THE A.W. ROBINSON 4

REFERENCE IS HEREBY MADE TO THE WV DEP. OFFICE OF OIL & GAS, 'EROSION AND SEDIMENT CONTROL FIELD MANUAL' FOR REQUIREMENTS AND BMPs FOR AVERAGE FIELD CONDITIONS CONCERNING THE MAINTENANCE OF EXISTING ROADS AND THE CONSTRUCTION OF PROPOSED ROADS. FIELD CONDITIONS MAY REQUIRE VARIANCE FROM THESE GUIDELINES AND THE EARTHWORK CONTRACTOR IS RESPONSIBLE FOR NOTIFICATION TO THE INSPECTOR AND THE OPERATOR SHOULD THESE CONDITIONS OCCUR.



DETAIL SKETCH

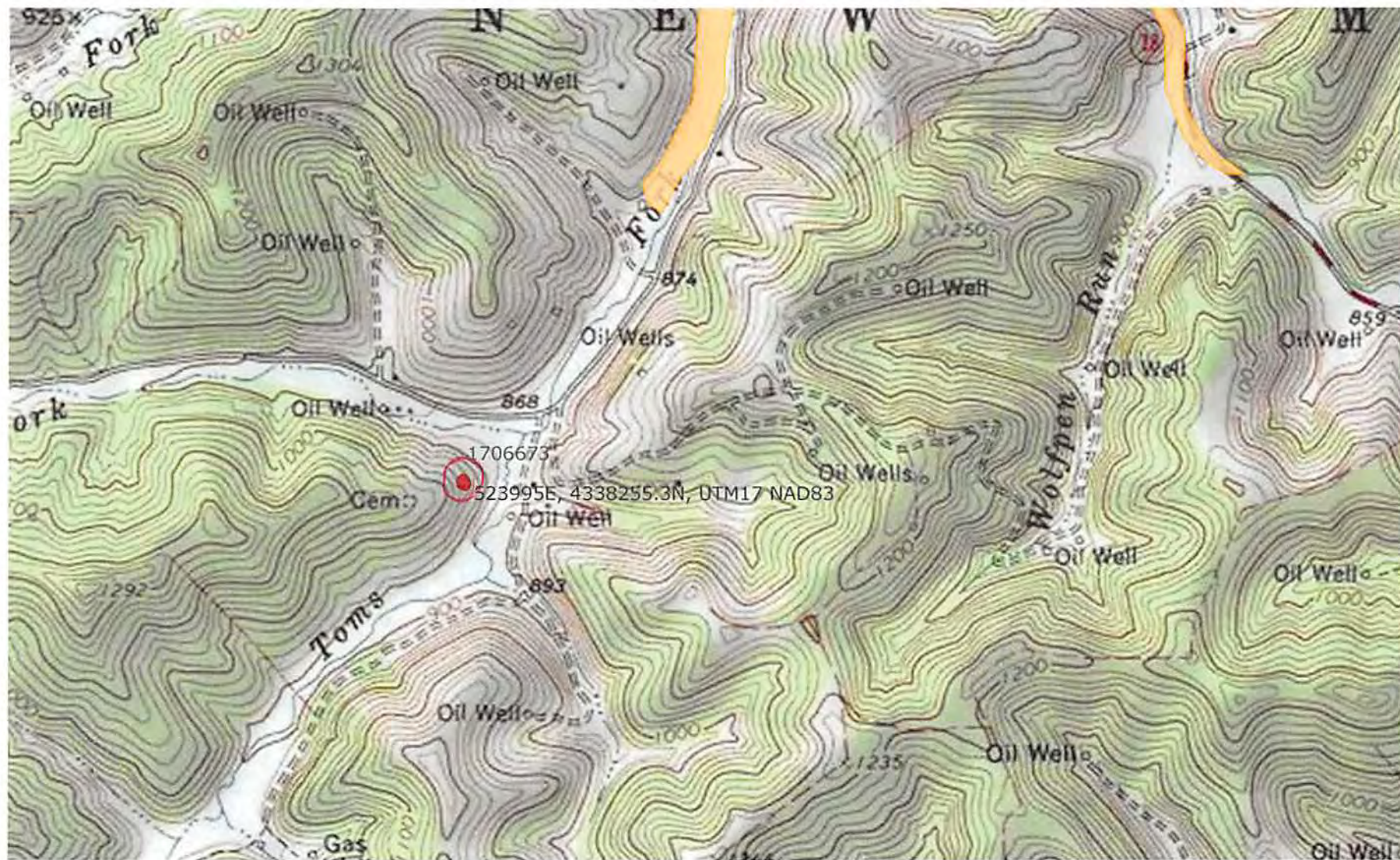


ALL TREES 6-INCHES AND ABOVE ARE TO BE CUT AND STACKED. BRUSH SLASHINGS ARE TO UTILIZED DOWNSLOPE OF SITE AND STRUCTURES TO ACT AS A CONTROL BARRIER IF AVAILABLE.

TEMPORARY SEED AND MULCH ALL SLOPES UPON CONSTRUCTION.

ANGLE RIGHT
LAND SURVEYING, LLC.
 P.O. BOX 681
 GRANTSVILLE, WV 26147
 (304) 354-0065
 angleright@frontiernet.net

1706673



PROVIDED BY OOG, G.

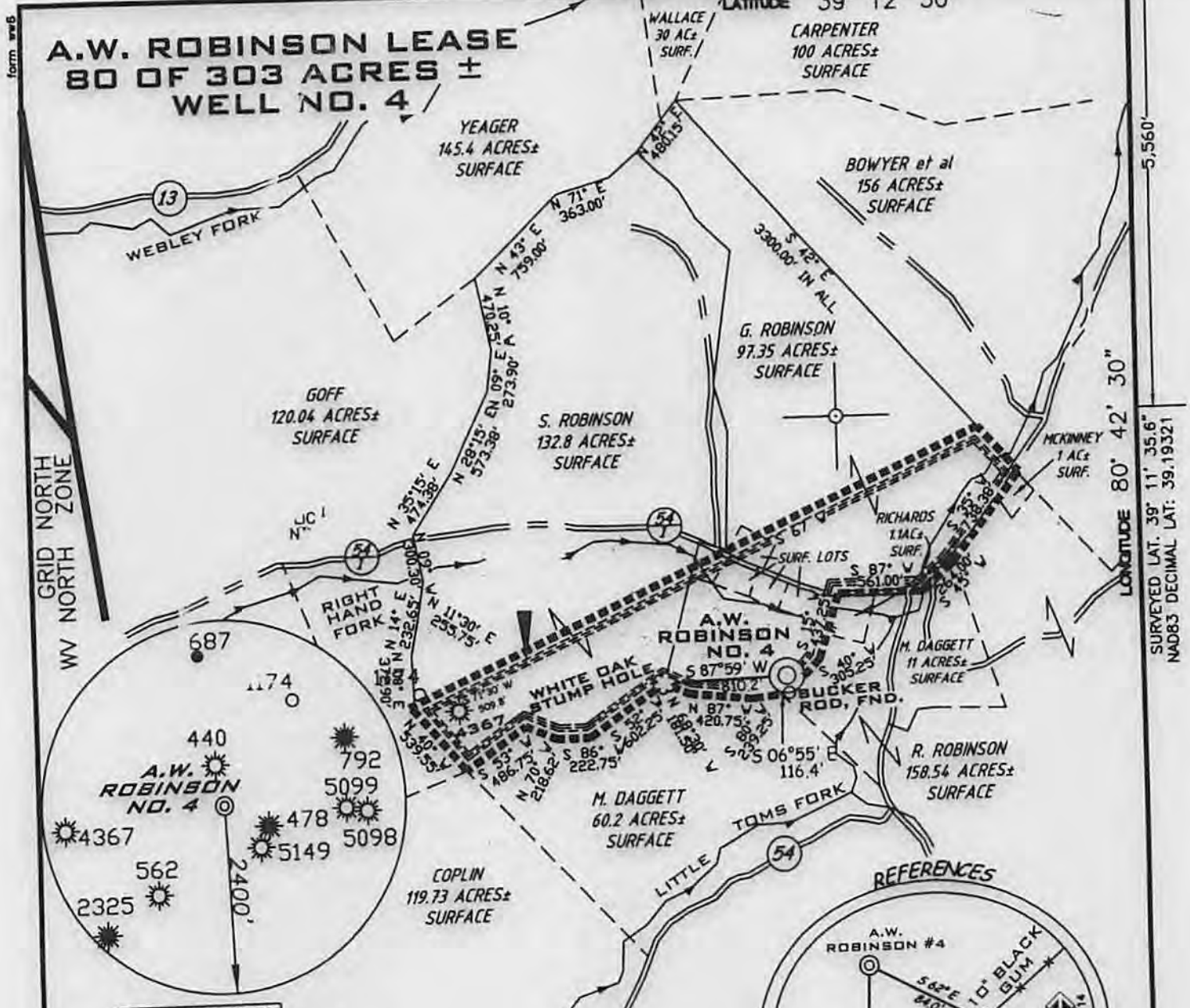
1706673

NAD 83 DECIMAL LONG : 80.72214

3,960'

LATITUDE 39° 12' 30"

A.W. ROBINSON LEASE 80 OF 303 ACRES ± WELL NO. 4



REFERENCE NOTES

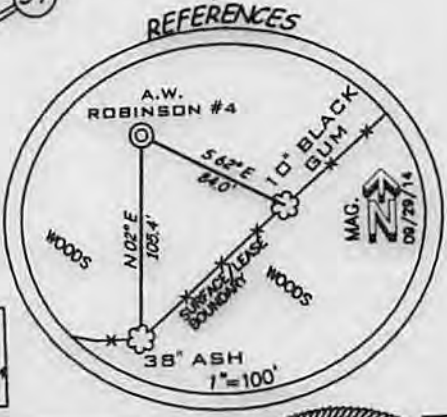
LEASE AS SHOWN TAKEN FROM PLAT FOR API 4367 PREPARED BY SLS, INC., DATED 05/028/1997

OWNERSHIP TAKEN FROM PUB' RECORDS OF DODDRIDGE COU WV IN MARCH, 2014

LAT./LONG. BY DIFFERENTIAL SUB METER MAPPING GRADE GPS DRAFTED BY: T.A.S.

PROPOSED WELL STATE PLANE NAD 27 COORDINATES
 N) 254,809
 E) 1,653,569

UTM NAD 83 COORDINATES
 N) 4,338,255.3 M
 E) 523,995.0 M



(+) DENOTES LOCATION ON UNITED STATES TOPOGRAPHIC MAPS

FILE NUMBER	140608
DRAWING NUMBER	WP4(W18-16)
SCALE	1"=1000'
MINIMUM DEGREE OF ACCURACY	1/200
PROVEN SOURCE OF ELEVATION	SUB METER MAPPING GRADE GPS

I THE UNDERSIGNED HEREBY CERTIFY THAT THIS PLAT IS CORRECT TO THE BEST OF MY KNOWLEDGE AND BELIEF AND SHOWS ALL THE INFORMATION REQUIRED BY LAW AND THE REGULATIONS ISSUED AND PRESCRIBED BY THE DEPARTMENT OF ENVIRONMENTAL PROTECTION

P.S. 1006 *Terry A. Shreve*



STATE OF WEST VIRGINIA
 DIVISION OF ENVIRONMENTAL PROTECTION
 OFFICE OF OIL AND GAS



DATE SEPTEMBER 30, 2014

OPERATORS WELL NO. A.W. ROBINSON #4

API WELL NO. 47-017 06673

STATE WV COUNTY DODDRIDGE PERMIT 11/21/2014

LOCATION ELEVATION 1,104' WATERSHED RIGHT HAND FORK OF LITTLE TOMS FORK

DISTRICT NEW MILTON COUNTY DODDRIDGE

QUADRANGLE NEW MILTON 7.5 LEASE NUMBER _____

SURFACE OWNER GREGORY AND BETTY L. ROBINSON ACREAGE 97.35±

OIL & GAS ROYALTY OWNER ROBERT W. ROBINSON, JR. et al LEASE ACREAGE 80 OF 303±

PROPOSED WORK: DRILL CONVERT DRILL DEEPER REDRILL FRACTURE OR STIMULATE FLUG OFF OLD FORMATION

PERFORATE NEW FORMATION OTHER PHYSICAL CHANGE (SPECIFY) _____

FLUG & ABANDON CLEAN OUT BEFLUG

TARGET FORMATION GORDON ESTIMATED DEPTH 3,000'

WELL OPERATOR KEY OIL COMPANY DESIGNATED AGENT JAN CHAPMAN

ADDRESS 22 GARTON PLAZA WESTON, WV 26452 ADDRESS 22 GARTON PLAZA WESTON, WV 26452

form wv6
GRID NORTH
NW NORTH ZONE
A.R.L.S.

5,560'
LONGITUDE 80° 42' 30"
SURVEYED LAT. 39° 11' 35.6"
NAD83 DECIMAL LAT: 39.19321
COUNTY NAME
PERMIT