



west virginia department of environmental protection

Office of Oil and Gas
601 57th Street SE
Charleston, WV 25304
(304) 926-0450
(304) 926-0452 fax

Earl Ray Tomblin, Governor
Randy C. Huffman, Cabinet Secretary
www.dep.wv.gov

June 26, 2014

WELL WORK PERMIT

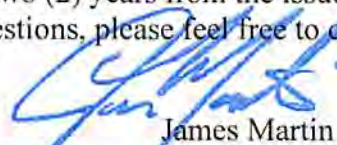
Vertical Well

This permit, API Well Number: 47-1706523, issued to KEY OIL COMPANY, is evidence of permission granted to perform the specified well work at the location described on the attached pages and located on the attached plat, subject to the provisions of Chapter 22 of the West Virginia Code of 1931, as amended, and all rules and regulations promulgated thereunder, and to all conditions and provisions outlined in the pages attached hereto. Notification shall be given by the operator to the Oil and Gas Inspector at least 24 hours prior to the construction of roads, locations, and/or pits for any permitted work. In addition, the well operator shall notify the same inspector 24 hours before any actual well work is commenced and prior to running and cementing casing. Spills or emergency discharges must be promptly reported by the operator to 1-800-642-3074 and to the Oil and Gas inspector.

Please be advised that form WR-35, Well Operators Report of Well Work is to be submitted to this office within 90 days completion of permitted well work, as should form WR-34 Discharge Monitoring Report within 30 days of discharge of pits, if applicable. Failure to abide by all statutory and regulatory provisions governing all duties and operations hereunder may result in suspension or revocation of this permit and, in addition, may result in civil and/or criminal penalties being imposed upon the operators.

In addition to the applicable requirements of this permit, and the statutes and rules governing oil and gas activity in WV, this permit may contain specific conditions which must be followed. Permit conditions are attached to this cover letter.

Per 35CSR-4-5.2.g this permit will expire in two (2) years from the issue date unless permitted well work is commenced. If there are any questions, please feel free to contact me at (304) 926-0499 ext. 1654.



James Martin
Chief

Operator's Well No: TARGA / MAXWELL NO. 16
Farm Name: MAXWELL, PORTER SR. HEIRS,
API Well Number: 47-1706523
Permit Type: Vertical Well
Date Issued: 06/26/2014

Promoting a healthy environment.

PERMIT CONDITIONS

West Virginia Code §22-6-11 allows the Office of Oil and Gas to place specific conditions upon this permit. Permit conditions have the same effect as law. Failure to adhere to the specified permit conditions may result in enforcement action.

CONDITIONS

1. If the operator encounters an unanticipated void, or an anticipated void at an unanticipated depth, the operator shall notify the inspector within 24 hours. Modifications to the casing program may be necessary to comply with W. Va. Code §22-6-20, which requires drilling to a minimum depth of thirty feet below the bottom of the void, and installing a minimum of twenty (20) feet of casing. Under no circumstance should the operator drill more than fifty (50) feet below the bottom of the void or install less than twenty (20) feet of casing below the bottom of the void.
2. Pursuant to 35 CSR 4-19.1.a, at the request of the surface owner all water wells or springs within 1000 feet of the proposed well that are actually utilized for human consumption, domestic animals or other general use shall be sampled and analyzed.
3. Pursuant to 35 CSR 4-19.1.c, if the operator is unable to sample and analyze any water well or spring with one thousand (1,000) feet of the permitted well location, the Office of Oil and Gas requires the operator to sample, at a minimum, one water well or spring located between one thousand (1,000) feet and two thousand (2,000) feet of the permitted well location.
4. All pits must be lined with a minimum of 20 mil thickness synthetic liner.
5. In the event of an accident or explosion causing loss of life or serious personal injury in or about the well or while working on the well, the well operator or its contractor shall give notice, stating the particulars of the accident or explosion, to the oil and gas inspector and the Chief within twenty-four (24) hours.
6. During the surface casing and cementing process, in the event cement does not return to the surface, or any other casing string that is permitted to circulate cement to the surface and does not return to the surface, the oil and gas inspector shall be notified within twenty-four (24) hours.
7. Well work activities shall not constitute a hazard to the safety of persons.
8. Operator shall provide the Office of Oil & Gas notification of the date that drilling commenced on this well. Such notice shall be provided by sending an email to DEPOOGNotify@wv.gov within 30 days of commencement of drilling.

STATE OF WEST VIRGINIA
DEPARTMENT OF ENVIRONMENTAL PROTECTION, OFFICE OF OIL AND GAS
WELL WORK PERMIT APPLICATION

1) Well Operator KEY OIL COMPANY 6 511

306347	DODD-RIDGE	NEW MILTON	NEW MILTON
Operator ID	County	District	Quadrangle

2) Operator's Well Number: TARGA/MAXWELL #16 3) Elevation: 986'

4) Well Type: (a) Oil X or Gas X
 (b) If Gas: Production X / Underground Storage _____
 Deep _____ / Shallow X

5) Proposed Target Formation(s): *SEE BELOW Proposed Target Depth: 3000'
 6) Proposed Total Depth: 3000' Feet Formation at Proposed Total Depth: GORDON
 7) Approximate fresh water strata depths: 90'
 8) Approximate salt water depths: 1292'

9) Approximate coal seam depths: NONE REPORTED ON DRILLERS LOGS

10) Does land contain coal seams tributary to active mine? NO

11) Describe proposed well work in detail DRILL, STIMULATE, PRODUCE

*DCW
5-19-2014*

12) **CASING AND TUBING PROGRAM**

	SPECIFICATIONS			FOOTAGE INTERVALS		CEMENT	
	TYPE	Size	Grade	Weight per ft	For Drilling	Left in Well	Fill -up (Cu. Ft.)
Conductor		13 3/8	ERW	48	35	0	
Fresh Water		9 5/8	ERW	29	168	168	70 SKS. TO SURFACE
Coal							
Intermediate		7	ERW	17	1100	1100	160 SKS. CTS
Production		4 1/2	J-55	10.5		2900	160 SKS.
Tubing							
Liners							

RECEIVED
Office of Oil and Gas
MAY 20 2014

Packers: Kind _____
 Sizes _____
 Depths Set _____

WV Department of
Environmental Protection

** BLUE MONDAY, KEENER, BIG INJUN, WEIR, GANTZ, GORDON

1). Date: April 11, 2014

2.) Operator's Well Number TARGA/MAXWELL #16

3.) API Well No.: State 47- Count 017 Permit -

**STATE OF WEST VIRGINIA
DEPARTMENT OF ENVIRONMENTAL PROTECTION, OFFICE OF OIL AND GAS
NOTICE AND APPLICATION FOR A WELL WORK PERMIT**

4) Surface Owner(s) to be served:
(a) Name I. L. MORRIS
Address P O BOX 397
GLENVILLE, WV 26351

(b) Name _____
Address _____

(c) Name _____
Address _____

6) Inspector DOUGLAS NEWLON
Address 4060 DUTCHMAN ROAD
MACFARLAN, WV 26148
Telephone 304-932-8049

5) (a) Coal Operator
Name NONE
Address _____

(b) Coal Owner(s) with Declaration
Name _____
Address _____

Name _____
Address _____

(c) Coal Lessee with Declaration
Name _____
Address _____

TO THE PERSONS NAMED ABOVE TAKE NOTICE THAT:

 Included is the lease or leases or other continuing contract or contracts by which I hold the right to extract oil and gas

OR
 Included is the information required by Chapter 22, Article 6, Section 8(d) of the Code of West Virginia (see page 2)

I certify that as required under Chapter 22-6 of the West Virginia Code I have served copies of this notice and application, a location plat, and accompanying documents pages 1 through on the above named parties by:

- Personal Service (Affidavit attached)
- X Certified Mail (Postmarked postal receipt attached)
- Publication (Notice of Publication attached)

I have read and understand Chapter 22-6 and 35 CSR 4, and I agree to the terms and conditions of any permit issued under this application.

I certify under penalty of law that I have personally examined and am familiar with the information submitted on this application form and all attachments, and that based on my inquiry of those individuals immediately responsible for obtaining the information, I believe that the information is true, accurate and complete.

I am aware that there are significant penalties for submitting false information, including the possibility of fine and imprisonment.



Well Operator KEY OIL COMPANY
By: [Signature]
Title: PRESIDENT
Address 22 GARTON PLAZA
WESTON, WV 26452
Telephone 304-269-7102

Subscribed and sworn before me this 11th day of APRIL, 2014

[Signature: Kerri Lipscomb]

RECEIVED
Office of Oil and Gas
MAY 8 2014

My Commission Expires November 16, 2022

Oil and Gas Privacy Notice

WW-2A Surface Waiver

SURFACE OWNER WAIVER

1706523
ck 30641
65000

County DODDRIDGE Operator KEY OIL COMPANY
Operator well number TARGA/MAXWELL #16

INSTRUCTIONS TO SURFACE OWNERS NAMED ON PAGE WW2-A

The well operator named on page WW2A is applying for a permit from the State to do oil or gas well work. (Note: If the surface tract is owned by more than three persons, then these materials were served on you because your name appeared on the Sheriff's tax ticket on the land or because you actually occupy the surface tract. In either case, you may be the only owner who will actually receive these materials.) See Chapter 22 of the West Virginia Code. Well work permits are valid for 24 months. If you do not own any interest in the surface tract, please forward these materials to the true owner immediately if you know who it is. Also, please notify the well operator and the Office of Oil and Gas.

NOTE: YOU ARE NOT REQUIRED TO FILE ANY COMMENT.
WHERE TO FILE COMMENTS AND OBTAIN ADDITIONAL INFORMATION:

Chief, Office of Oil and Gas
Department of Environmental Protection
601 57th St. SE
Charleston, WV 25304
(304) 926-0450

Time Limits and methods for filing comments. The law requires these materials to be served on or before the date the operator files his Application. You have **FIFTEEN (15) DAYS** after the filing date to file your comments. Comments must be filed in person or received in the mail by the Chief's office by the time stated above. You may call the Chief's office to be sure of the date. Check with your postmaster to ensure adequate delivery time or to arrange special expedited handling. If you have been contacted by the well operator and you have signed a "voluntary statement of no objection" to the planned work described in these materials, then the permit may be issued at any time.

Comments must be in writing. Your comments must include your name, address and telephone number, the well operator's name and well number and the approximate location of the proposed well site including district and county from the application. You may add other documents, such as sketches, maps or photographs to support your comments.

The Chief has the power to deny or condition a well work permit based on comments on the following grounds:

- 1) The proposed well work will constitute a hazard to the safety of persons.
- 2) The soil erosion and sediment control plan is not adequate or effective;
- 3) Damage would occur to publicly owned lands or resources;
- 4) The proposed well work fails to protect fresh water sources or supplies;
- 5) The applicant has committed a substantial violation of a previous permit or a substantial violation of one or more of the rules promulgated under Chapter 22, and has failed to abate or seek review of the violation..."

If you want a copy of the permit as it is issued or a copy of the order denying the permit, you should request a copy from the Chief.

List of Water Testing Laboratories. The Office maintains a list of water testing laboratories which you can hire to test your water to establish water quality prior to and after drilling. Contact the Chief to obtain a copy.

VOLUNTARY STATEMENT OF NO OBJECTION

I hereby state that I have read the instructions to surface owners and that I have received copies of a Notice and Application for a Well Work Permit on Form WW2-A, and attachments consisting of pages 1 through ___ including a work order on Form WW2-B, a survey plat, and a soil and erosion plan, all for proposed well work on my surface land as described therein.

I further state that I have no objection to the planned work described in these materials, and I have no objection to a permit being issued on those materials.

FOR EXECUTION BY A NATURAL PERSON

FOR EXECUTION BY A CORPORATION, ETC.

A. L. Morris Date 5/13/14
Signature

Company Name _____
By _____
Its _____ Date MAY 14 2014

Print Name

Signature

Date
WV Department of Environmental Protection

INFORMATION SUPPLIED UNDER WEST VIRGINIA CODE
Chapter 22, Article 6, Section 8(d)
IN LIEU OF FILING LEASE(S) AND OTHER CONTINUING CONTRACT(S)

Under the oath required to make the verification on page 1 of this Notice and Application, I depose and say that I am the person who signed the Notice and Application for the Applicant, and that –

- (1) the tract of land is the same tract described in this Application, partly or wholly depicted in the accompanying plat, and described in the Construction and Reclamation Plan;
- (2) the parties and recordation data (if recorded) for lease(s) or other continuing contract(s) by which the Applicant claims the right to extract, produce or market the oil or gas are as follows:

Grantor, lessor, etc.	Grantee, lessee, etc.	Royalty	Book/Page
PORTER MAXWELL	MICHAEL MURPHY	1/8	14/236
TARGA DEVELOPMENT, INC.	KEY OIL COMPANY	1/8	343/173

**Acknowledgement of Possible Permitting/Approval
In Addition to the Office of Oil and Gas**

The permit applicant for the proposed well work addressed in this application hereby acknowledges the possibility of the need for permits and/or approvals from local, state, or federal entities in addition to the DEP, Office of Oil and Gas, including but not limited to the following:

- WV Division of Water and Waste Management
- WV Division of Natural Resources
- WV Division of Highways
- U.S. Army Corps of Engineers
- U.S. Fish and Wildlife Service
- County Floodplain Coordinator

The applicant further acknowledges that any Office of Oil and Gas permit in no way overrides, replaces, or nullifies the need for other permits/approvals that may be necessary and further affirms that all needed permits/approvals should be acquired from the appropriate authority before the affected activity is initiated.

Well Operator: 
 By: Its: KEY OIL COMPANY
PRESIDENT

RECEIVED
Office of Oil and Gas
MAY 20 2014
WV Department of
Environmental Protection

1706523

WW-2B1

Well No. TARGA/MAXWELL NO. 16

West Virginia Department of Environmental Protection
Office of Oil and Gas

NOTICE TO SURFACE OWNERS

The well operator named below is preparing to file for a permit from the state to drill a new well. Before a well work permit can be filed with the Chief of the Office of Oil and Gas, the well operator is required to have given notice of the right to request water well or spring analytical testing. This notice shall be given to the owners or occupants of land which have a water well or spring being utilized for human consumption, domestic animals, or other general use and which is located within 1000 feet of the proposed well site.

With this form, the operator is giving you notice of your right to request analytical testing. The operator is required to sample and analyze the water wells or springs of all owners or occupants who request it. Therefore, if you wish to have your water well or spring tested, contact the operator named below.

All sampling shall be completed prior to drilling. Within thirty (30) days of the receipt of such sample analyses the operator shall submit the results to the Chief of the Office of Oil and Gas and to the owners or occupants who may have requested them.

If no water well or spring is located within 1000 feet, the Chief may require the operator to sample and analyze water from a water well or spring within 2000 feet of the proposed well site.

Be advised, you have the right to sample and analyze any water supply at your own expense.

The laboratory used by the operator to analyze the samples will be approved by the Chief. The operator named below has decided to use the following laboratory to analyze the water samples:

<u> x </u>	Contractor Name	<u>Reliance Laboratories, Inc.</u>
<u> </u>	Well operator's private laboratory	
	Well Operator	<u>Key Oil Company</u>
	Address	<u>22 Garton Plaza</u>
		<u>Weston, WV 26452</u>
	Telephone	<u>(304) 269-7102</u>

FOR OPERATOR'S USE ONLY: Below, or on an attached page, list those persons which were given this notice. Place an asterisk beside the one(s) that contacted you and requested sampling and analyses. If there were no requests made, indicate by underling which one you have selected to sample and analyze. If there are no water wells or springs within 1000 feet of the proposed site please indicate such.

SEE ATTACHED SHEET

PERSONS LISTED WERE TESTED FOR THE IVA WINDON NO. 1 WELL

REFER TO TOPO.

WILL TEST AT LEAST ONE WELL.

RECEIVED
Office of Oil and Gas
MAY 30 2014
WV Department of
Environmental Protection

1706523

WW-9
Rev. 5/10

Page _____ of _____
API Number 47 - 017 - _____
Operator's Well No. TARGA/MAXWELL NO. 16

STATE OF WEST VIRGINIA
DEPARTMENT OF ENVIRONMENTAL PROTECTION
OFFICE OF OIL AND GAS

CONSTRUCTION AND RECLAMATION PLAN AND SITE REGISTRATION APPLICATION FORM
GENERAL PERMIT FOR OIL AND GAS PIT WASTE DISCHARGE

Operator Name Key Oil Company OP Code _____
Watershed Lick Run Quadrangle New Milton 7.5'
Elevation 986' County Doddridge District New Milton

Description of anticipated Pit Waste: Drill Water, Frac Blow Back & Various Formation Cuttings.

Do you anticipate using more than 5,000 bbls of water to complete the proposed well work? Yes _____ No XX

Will a synthetic liner be used in the pit? yes. If so, what ml.? -6 mil. 20 mil.

*DCW
5-14-2014*

Proposed Disposal Method For Treated Pit Wastes:

- Land Application
- Underground Injection (UIC Permit Number _____)
- Reuse (at API Number _____)
- Off Site Disposal (Supply form WW-9 for disposal location)
- Other (Explain _____)

Drilling medium anticipated for this well? Air, freshwater, oil based, etc. _____
 -If oil based, what type? Synthetic, petroleum, etc. _____
 Additives to be used? _____
 Drill cuttings disposal method? Leave in pit, landfill, removed offsite, etc. Leave in pit
 -If left in pit and plan to solidify what medium will be used? Cement, lime, sawdust _____
 -Landfill or offsite name/permit number? _____

I certify that I understand and agree to the terms and conditions of the GENERAL WATER POLLUTION PERMIT issued on August 1, 2005, by the Office of Oil and Gas of the West Virginia Department of Environmental Protection. I understand that the provisions of the permit are enforceable by law. Violations of any term or condition of the general permit and/or other applicable law or regulation can lead to enforcement action.

I certify under penalty of law that I have personally examined and am familiar with the information submitted on this application form and all attachments thereto and that, based on my inquiry of those individuals immediately responsible for obtaining the information, I believe that the information is true, accurate, and complete. I am aware that there are significant penalties for submitting false information, including the possibility of fine or imprisonment.

Company Official Signature [Signature]
Company Official (Typed Name) Jan Chapman
Company Official Title President


Subscribed and sworn before me this 14th day of April, 2014

[Signature] Notary Public
My commission expires November 16, 2022

RECEIVED
Office of Oil and Gas
MAY 30 2014

WV Department of
Environmental Protection





Proposed Revegetation Treatment: Acres Disturbed 2.1± Prevegetation pH 5.5

Lime 3 Tons/acre or to correct to pH 5.5

Fertilizer (10-20-20 or equivalent) 1/3 TON lbs/acre (500 lbs minimum)

Mulch HAY 2 Tons/acre

Seed Mixtures

Seed Type	Area I lbs/acre	Seed Type	Area II lbs/acre
KY-31	40	KY-31	40
ALSIKE CLOVER	5	ALSIKE CLOVER	5
ANNUAL RYE	15	ANNUAL RYE	15

Attach:
Drawing(s) of road, location, pit and proposed area for land application.

Photocopied section of involved 7.5' topographic sheet.

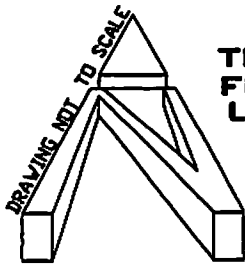
Plan Approved by: Douglas Newton

Comments: Proceed to mulch install ETS to WV Dep regulations

Title: Oil & Gas Inspector Date: 5-19-2014

Field Reviewed? Yes No

RECEIVED
Office of Oil and Gas
MAY 30 2014
WV Department of
Environmental Protection

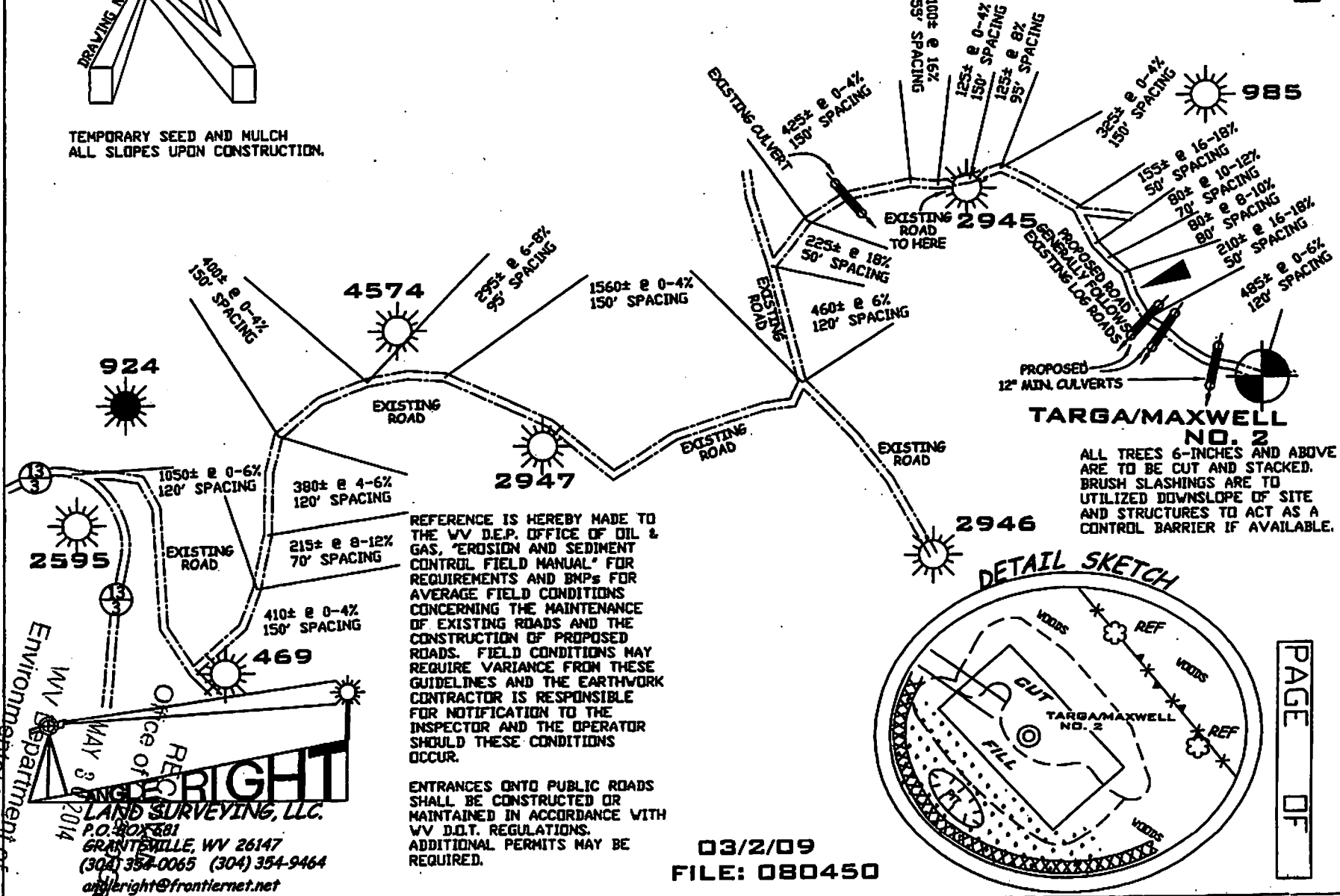


TARGA/MAXWELL NO. 2

THIS IS A COPY OF A REG PLAN PREVIOUSLY USED FOR THE TARGA/MAXWELL NO. 2 HEREIN BEING UTILIZED AS A PORTION OF THE REG FOR THE NO. 7

MM/9

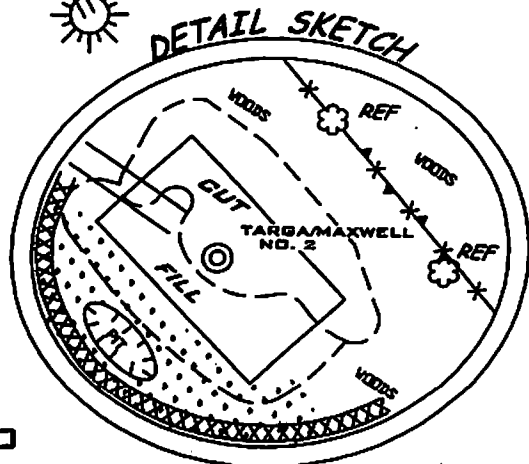
TEMPORARY SEED AND MULCH ALL SLOPES UPON CONSTRUCTION.



REFERENCE IS HEREBY MADE TO THE WV D.E.P. OFFICE OF OIL & GAS, "EROSION AND SEDIMENT CONTROL FIELD MANUAL" FOR REQUIREMENTS AND BMPs FOR AVERAGE FIELD CONDITIONS CONCERNING THE MAINTENANCE OF EXISTING ROADS AND THE CONSTRUCTION OF PROPOSED ROADS. FIELD CONDITIONS MAY REQUIRE VARIANCE FROM THESE GUIDELINES AND THE EARTHWORK CONTRACTOR IS RESPONSIBLE FOR NOTIFICATION TO THE INSPECTOR AND THE OPERATOR SHOULD THESE CONDITIONS OCCUR.

ENTRANCES ONTO PUBLIC ROADS SHALL BE CONSTRUCTED OR MAINTAINED IN ACCORDANCE WITH WV D.O.T. REGULATIONS. ADDITIONAL PERMITS MAY BE REQUIRED.

TARGA/MAXWELL NO. 2
 ALL TREES 6-INCHES AND ABOVE ARE TO BE CUT AND STACKED. BRUSH SLASHINGS ARE TO UTILIZED DOWNSLOPE OF SITE AND STRUCTURES TO ACT AS A CONTROL BARRIER IF AVAILABLE.



PAGE DF

03/2/09
 FILE: 080450

Environmental Protection of
 WV Department of
FRONTIER RIGHT
 LAND SURVEYING, LLC.
 P.O. BOX 581
 GRANTVILLE, WV 26147
 (304) 354-0065 (304) 354-9464
 frontierright@frontiernet.net

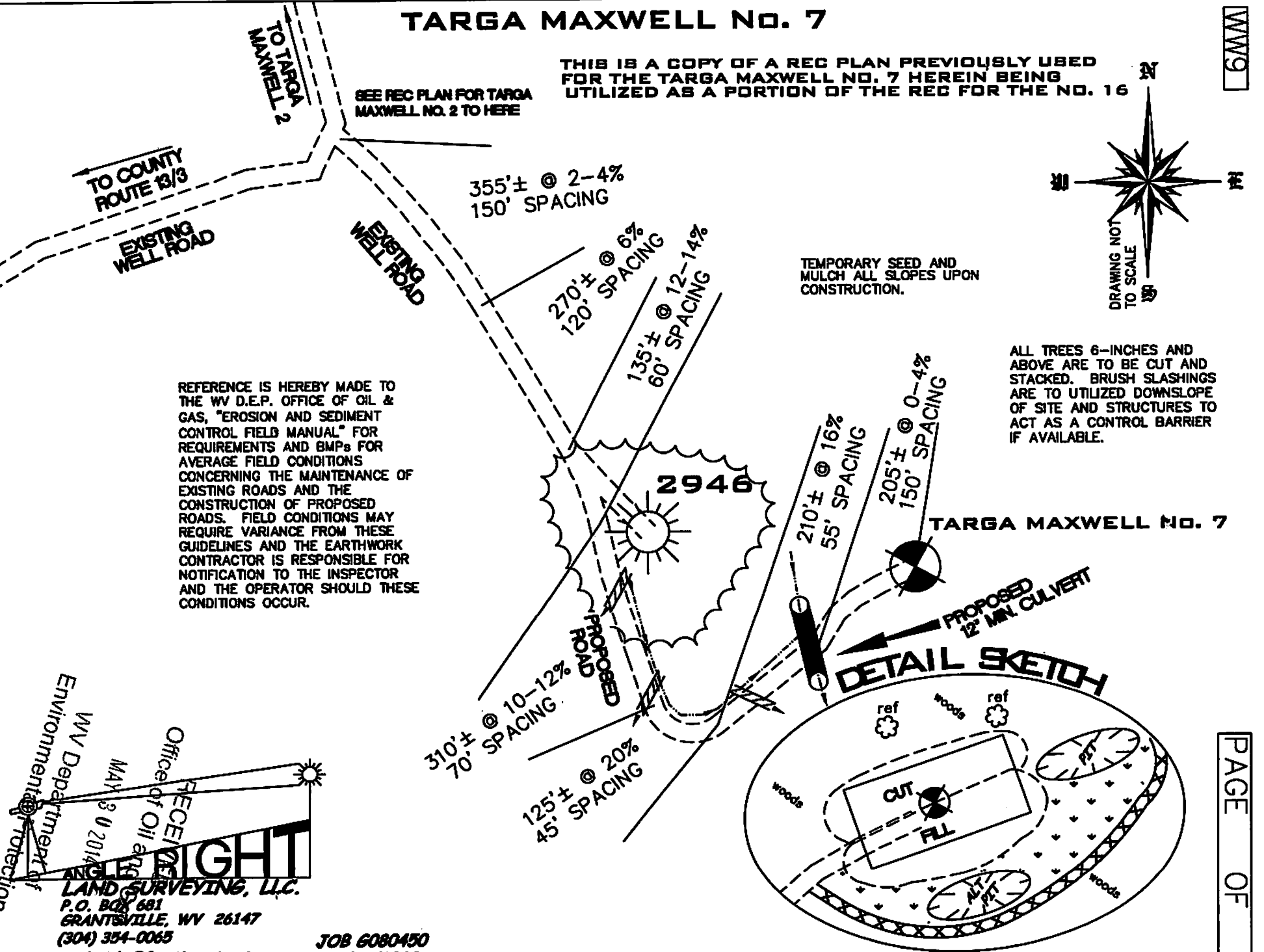
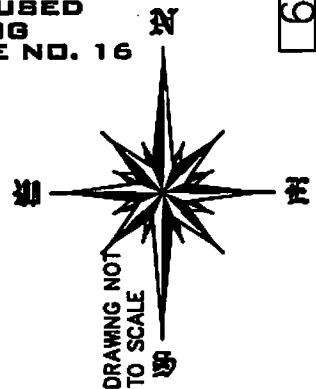
MAY 3 2014

TARGA MAXWELL No. 7

THIS IS A COPY OF A REC PLAN PREVIOUSLY USED FOR THE TARGA MAXWELL NO. 7 HEREIN BEING UTILIZED AS A PORTION OF THE REC FOR THE NO. 16

SEE REC PLAN FOR TARGA MAXWELL NO. 2 TO HERE

WWW9



REFERENCE IS HEREBY MADE TO THE WV D.E.P. OFFICE OF OIL & GAS, "EROSION AND SEDIMENT CONTROL FIELD MANUAL" FOR REQUIREMENTS AND BMPs FOR AVERAGE FIELD CONDITIONS CONCERNING THE MAINTENANCE OF EXISTING ROADS AND THE CONSTRUCTION OF PROPOSED ROADS. FIELD CONDITIONS MAY REQUIRE VARIANCE FROM THESE GUIDELINES AND THE EARTHWORK CONTRACTOR IS RESPONSIBLE FOR NOTIFICATION TO THE INSPECTOR AND THE OPERATOR SHOULD THESE CONDITIONS OCCUR.

TARGA MAXWELL No. 7

PROPOSED 12" MIN. CULVERT
DETAIL SKETCH

WV Department of Environmental Protection
Office of Oil and Gas
MAY 3 0 2014
RECEIVED
ANGLE RIGHT
LAND SURVEYING, LLC.
P.O. BOX 681
GRANTSVILLE, WV 26147
(304) 354-0065
angleright@frontiernet.net

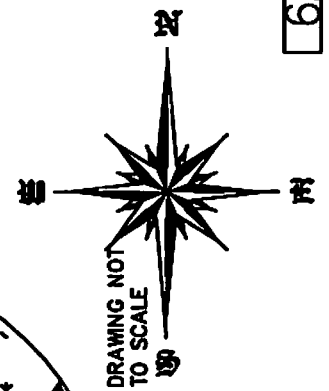
JOB 6080450
07/23/2012

PAGE OF

1706523

TARGA MAXWELL No. 16

WWW9

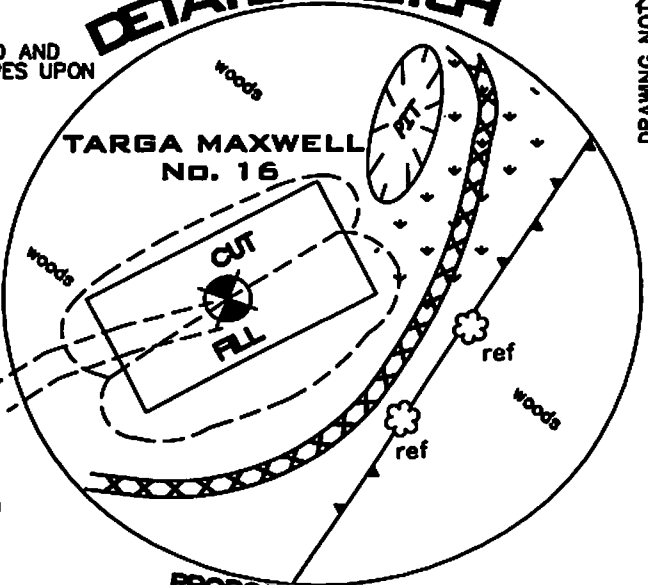


2946 TARGA MAXWELL No. 7
AS DRILLED API 6130

SEE REC PLAN FOR TARGA
MAXWELL No. 7 TO HERE

TEMPORARY SEED AND
MULCH ALL SLOPES UPON
CONSTRUCTION.

DETAIL SKETCH



REFERENCE IS HEREBY MADE TO
THE WV D.E.P. OFFICE OF OIL &
GAS, "EROSION AND SEDIMENT
CONTROL FIELD MANUAL" FOR
REQUIREMENTS AND BMPs FOR
AVERAGE FIELD CONDITIONS
CONCERNING THE MAINTENANCE OF
EXISTING ROADS AND THE
CONSTRUCTION OF PROPOSED
ROADS. FIELD CONDITIONS MAY
REQUIRE VARIANCE FROM THESE
GUIDELINES AND THE EARTHWORK
CONTRACTOR IS RESPONSIBLE FOR
NOTIFICATION TO THE INSPECTOR
AND THE OPERATOR SHOULD THESE
CONDITIONS OCCUR.

790' ± @ 0-4%
150' SPACING

250' ± @ 6-10%
80' SPACING

110' ± @ 4-6%
120' SPACING

75' ± @ 12%
70' SPACING

75' ± @ 0-4%
150' SPACING

80' ± @ 12%
70' SPACING

165' ± @ 4-6%
120' SPACING

PROPOSED
12" MIN. CULVERTS

TARGA MAXWELL
No. 16

WV Department of
Environmental Protection

Office of Oil & Gas

RECEIVED
MAY 20 2014

ANGLERIGHT
LAND SURVEYING, LLC.
P.O. BOX 681
GRANTSVILLE, WV 26147
(304) 354-0065
angleright@frontiernet.net

JOB 6080450
04/14/2014

ALL TREES 6-INCHES AND
ABOVE ARE TO BE CUT AND
STACKED. BRUSH SLASHINGS
ARE TO UTILIZED DOWNSLOPE
OF SITE AND STRUCTURES TO
ACT AS A CONTROL BARRIER
IF AVAILABLE.

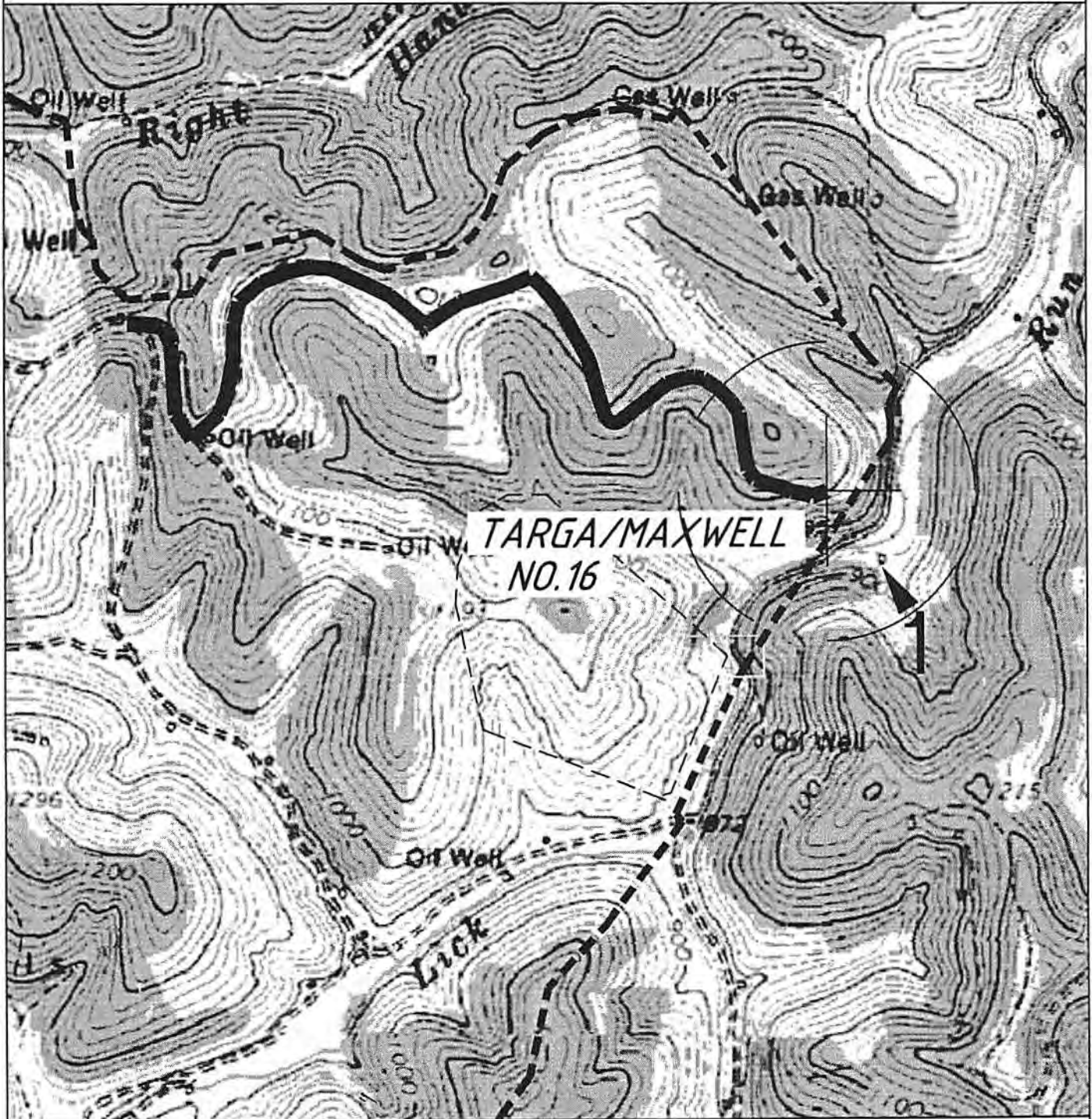
PAGE OF

1706523

WW9

PAGE OF

TARGA/MAXWELL WELL NO. 16 WATER SAMPLE SITES



ANGLE RIGHT LAND SURVEYING, LLC PO BOX 681 GRANTSVILLE, WV 26147 (304) 354-0065 080450	OPERATOR	TOPO SECTION	WELL NAME
	KEY OIL COMPANY 22 GARTON PLAZA WESTON, WV 26452	NEW MILTON 7.5'	TARGA/MAXWELL NO.16
		SCALE:	DATE:
		1"=1000'	04/14/2014

1- Alan and Carol Smith, 744 N. Main Street, New Martinsville, WV 26155 (304) 455-2968 RECEIVED
 Office of Oil and Gas
 MAY 20 2014
 WV Department of
 Environmental Protection

WILL TEST

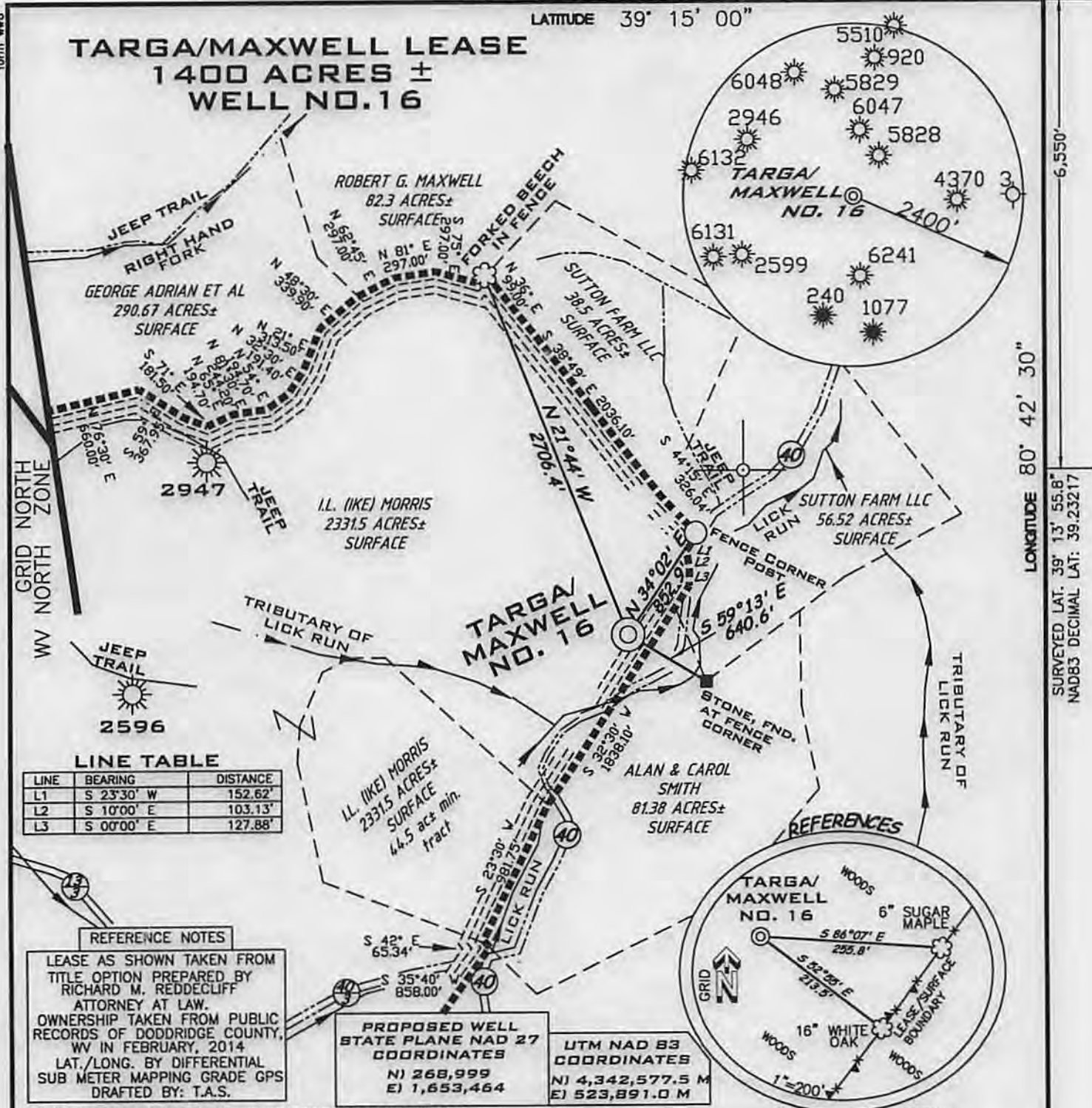
SURVEYED LONG. 80° 43' 23.5"
NAD 83 DECIMAL LONG : 80.72319

4,255'

LATITUDE 39° 15' 00"

6,550'

TARGA/MAXWELL LEASE 1400 ACRES ± WELL NO. 16



LONGITUDE 80° 42' 30"

SURVEYED LAT. 39° 13' 55.8"
NAD83 DECIMAL LAT: 39.23217

LINE TABLE

LINE	BEARING	DISTANCE
L1	S 23°30' W	152.62'
L2	S 10°00' E	103.13'
L3	S 00°00' E	127.88'

REFERENCE NOTES
LEASE AS SHOWN TAKEN FROM TITLE OPTION PREPARED BY RICHARD M. REDDECLIFF ATTORNEY AT LAW. OWNERSHIP TAKEN FROM PUBLIC RECORDS OF DODDRIDGE COUNTY, WV IN FEBRUARY, 2014. LAT./LONG. BY DIFFERENTIAL SUB METER MAPPING GRADE GPS DRAFTED BY: T.A.S.

PROPOSED WELL STATE PLANE NAD 27 COORDINATES
N) 268,999
E) 1,653,464

UTM NAD 83 COORDINATES
N) 4,342,577.5 M
E) 523,891.0 M



FILE NUMBER 080450
DRAWING NUMBER WP16(WB18-11)
SCALE 1"=1000'
MINIMUM DEGREE OF ACCURACY 1/200
PROVEN SOURCE OF ELEVATION SUB METER MAPPING GRADE GPS

I THE UNDERSIGNED HEREBY CERTIFY THAT THIS PLAT IS CORRECT TO THE BEST OF MY KNOWLEDGE AND BELIEF AND SHOWS ALL THE INFORMATION REQUIRED BY LAW AND THE REGULATIONS ISSUED AND PRESCRIBED BY THE DEPARTMENT OF ENVIRONMENTAL PROTECTION

P.S. 1006 *Terry A. Shreve*
TERRYLE RIGHT LAND SURVEYING, LLC
GRANTSVILLE, WV 26147
(304) 354-0065



STATE OF WEST VIRGINIA
DIVISION OF ENVIRONMENTAL PROTECTION
OFFICE OF OIL AND GAS



DATE: APRIL 14, 2014
OPERATORS WELL NO. TARGA/MAXWELL No.16
API WELL NO. 47-017
STATE COUNTY PERMIT 06523

WELL TYPE: OIL GAS LIQUID INJECTION WASTE DISPOSAL
(F "GAS") PRODUCTION STORAGE DEEP SHALLOW

LOCATION ELEVATION 986' WATERSHED LICK RUN
DISTRICT NEW MILTON COUNTY DODDRIDGE
QUADRANGLE NEW MILTON 7.5 LEASE NUMBER

SURFACE OWNER I.L.(IKE) MORRIS ACREAGE 2331.5±
OIL & GAS ROYALTY OWNER PORTER MAXWELL SR. HEIRS ET AL LEASE ACREAGE 1400±

PROPOSED WORK: DRILL CONVERT DRILL DEEPER REDRILL FRACTURE OR STIMULATE PLUG OFF OLD FORMATION
PERFORATE NEW FORMATION OTHER PHYSICAL CHANGE (SPECIFY)

TARGET FORMATION GORDON ESTIMATED DEPTH 3,000'
WELL OPERATOR KEY OIL COMPANY DESIGNATED AGENT JAN CHAPMAN
ADDRESS 22 GARTON PLAZA WESTON, WV 26452 ADDRESS 22 GARTON PLAZA WESTON, WV 26452

COUNTY NAME PERMIT