

# BARNETT LEASE

## 180 AC.±

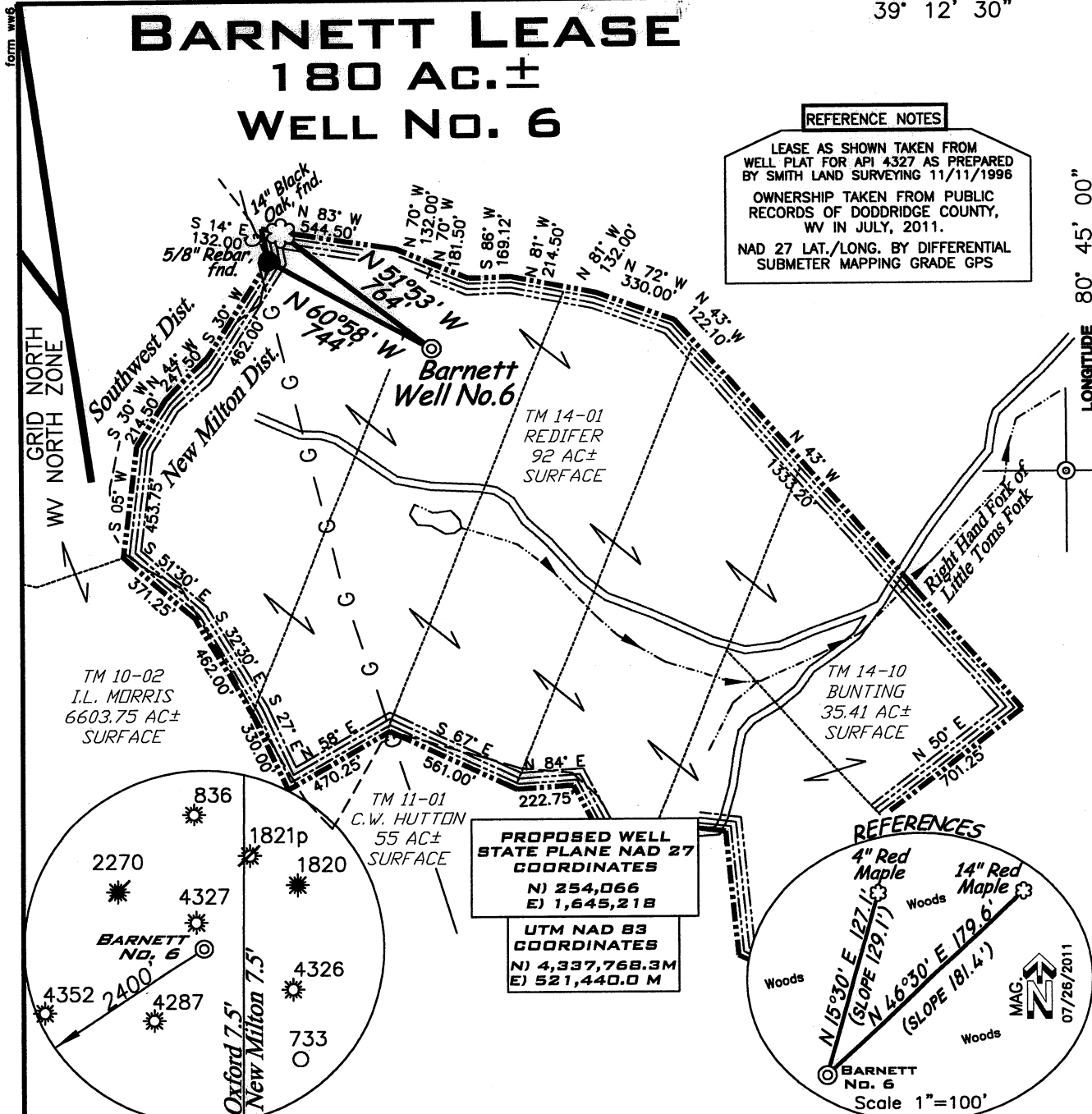
### WELL NO. 6

**REFERENCE NOTES**

LEASE AS SHOWN TAKEN FROM WELL PLAT FOR API 4327 AS PREPARED BY SMITH LAND SURVEYING 11/11/1996  
 OWNERSHIP TAKEN FROM PUBLIC RECORDS OF DODDRIDGE COUNTY, WV IN JULY, 2011.  
 NAD 27 LAT./LONG. BY DIFFERENTIAL SUBMETER MAPPING GRADE GPS

LONGITUDE 80° 45' 00"

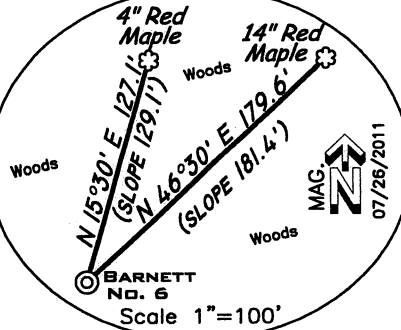
SURVEYED LAT. 39° 11' 26.8"  
 DEC. LAT. 39.19077



**PROPOSED WELL STATE PLANE NAD 27 COORDINATES**  
 N) 254,066  
 E) 1,645,218

**UTM NAD 83 COORDINATES**  
 N) 4,337,768.3M  
 E) 521,440.0 M

**REFERENCES**





(+) DENOTES LOCATION ON UNITED STATES TOPOGRAPHIC MAPS

FILE NUMBER	110551(WB13-61)
DRAWING NUMBER	110551_WP6
SCALE	1"=600'
MINIMUM DEGREE OF ACCURACY	1/200
PROVEN SOURCE OF ELEVATION	SUB-METER MAPPING GRADE GPS

I THE UNDERSIGNED HEREBY CERTIFY THAT THIS PLAT IS CORRECT TO THE BEST OF MY KNOWLEDGE AND BELIEF AND SHOWS ALL THE INFORMATION REQUIRED BY LAW AND THE REGULATIONS ISSUED AND PRESCRIBED BY THE DEPARTMENT OF ENVIRONMENTAL PROTECTION

P.S. 1006

*Terry A. Shreve*



STATE OF WEST VIRGINIA  
 DIVISION OF ENVIRONMENTAL PROTECTION  
 OFFICE OF OIL AND GAS

DATE: AUGUST 1, 2011

OPERATORS WELL NO. BARNETT NO. 6

API WELL NO.

47-017 06039  
 STATE COUNTY PERMIT

WELL TYPE: OIL  GAS  LIQUID INJECTION  WASTE DISPOSAL   
 (IF "GAS") PRODUCTION  STORAGE  DEEP  SHALLOW

LOCATION ELEVATION 1,275 WATERSHED RIGHT HAND FORK OF LITTLE TOMS FORK  
 DISTRICT NEW MILTON COUNTY DODDRIDGE

QUADRANGLE OXFORD 7.5' LEASE NUMBER

SURFACE OWNER GREGORY B. AND DEBRA A. REDIFER ACREAGE 20 OF 92 AC.±

OIL & GAS ROYALTY OWNER VADA BARNETT et al LEASE ACREAGE 180 AC.±

PROPOSED WORK: DRILL  CONVERT  DRILL DEEPER  REDRILL  FRACTURE OR STIMULATE  PLUG OFF OLD FORMATION   
 PERFORATE NEW FORMATION  OTHER PHYSICAL CHANGE (SPECIFY)

TARGET FORMATION GORDON' ESTIMATED DEPTH 3000'

WELL OPERATOR KEY OIL COMPANY DESIGNATED AGENT JAN CHAPMAN

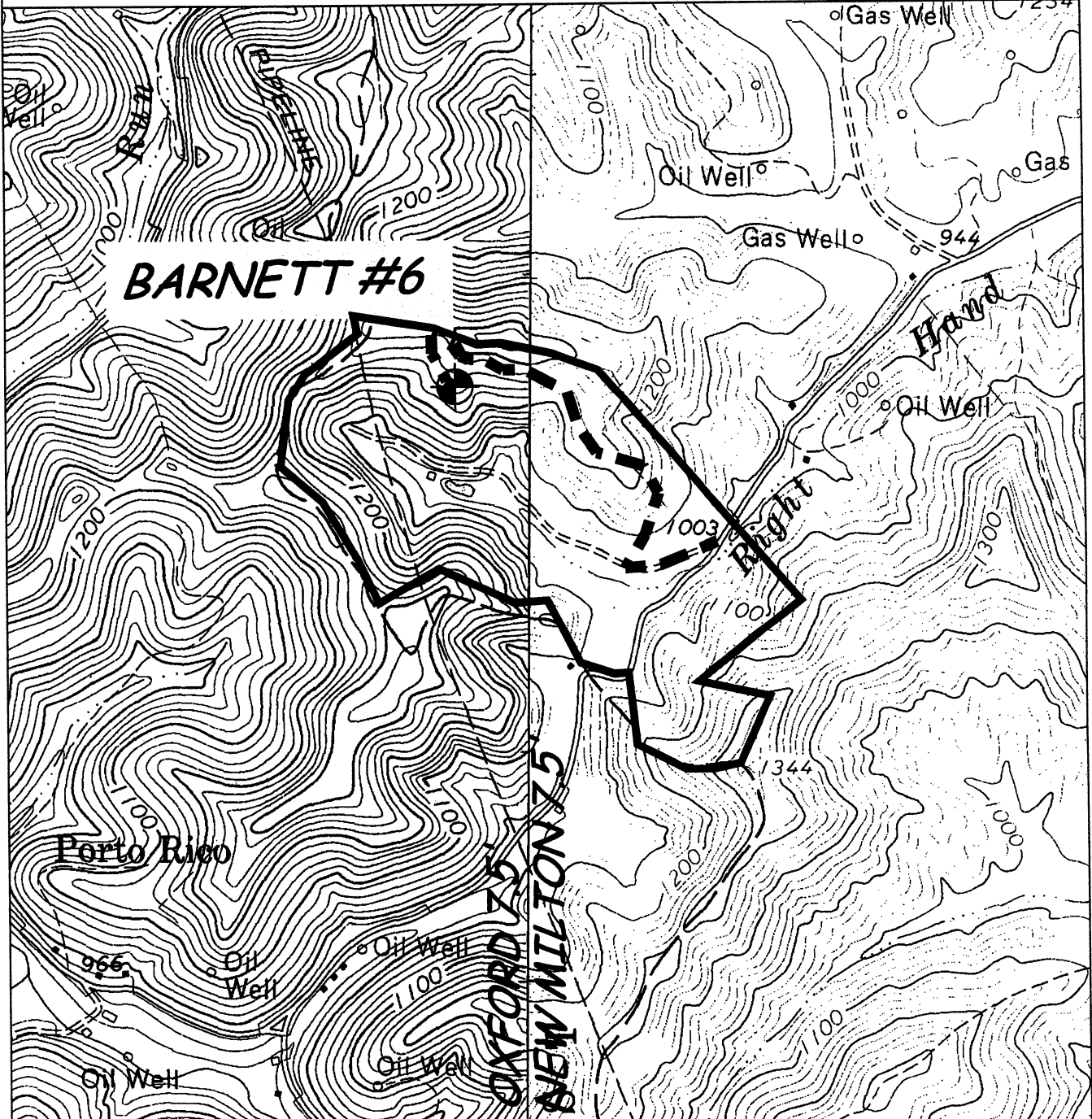
ADDRESS 22 GARTON PLAZA, WESTON, WV 26452 ADDRESS 22 GARTON PLAZA, WESTON, WV 26452

COUNTY NAME PERMIT

form wwg

A.R.L.B

# BARNETT NO. 6



<b>ANGLE RIGHT LAND SURVEYING, LLC</b> PO BOX 881 GRANTSVILLE, WV 26147 (304) 354-0085 110551	<b>OPERATOR</b> KEY OIL COMPANY 22 GARTON PLAZA WESTON, WV 26452	<b>TOPO SECTION</b> OXFORD 7.5' NEW MILTON 7.5'	<b>WELL NAME</b> BARNETT NO. 6
		<b>SCALE</b> 1"=1000'	<b>DATE</b> 08/01/2011