



west virginia department of environmental protection

Office of Oil and Gas
601 57th Street SE
Charleston, WV 25304
(304) 926-0450
(304) 926-0452 fax

Earl Ray Tomblin, Governor
Randy C. Huffman, Cabinet Secretary
www.dep.wv.gov

February 16, 2016

FINAL INSPECTION REPORT

Horizontal Well Permit Cancelled

WACO OIL & GAS CO INC,

The FINAL INSPECTION REPORT for the CANCELLED permit, API Well Number: 47-1706006, issued to WACO OIL & GAS CO INC, and listed below has been received in this office. The permit has been cancelled as of 2/9/2016.

James Martin
Chief

Operator: WACO OIL & GAS CO INC
Operator's Well No: C G DAVIS 1H2037
Farm Name: GASKINS, DOROTHY JUNE (LIFI)
API Well Number: 47-1706006
Date Issued: 03/31/2011

Date Cancelled: 02/09/2016

Promoting a healthy environment.

02/26/2016

C.G. DAVIS 1H 2037

C.G. DAVIS LEASE 33.23 ACRES±

NOTES ON SURVEY

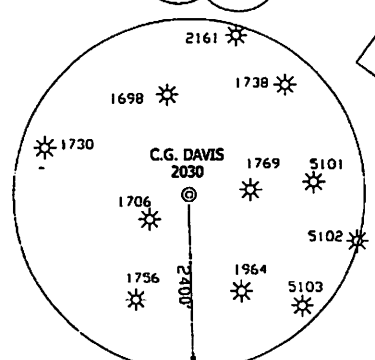
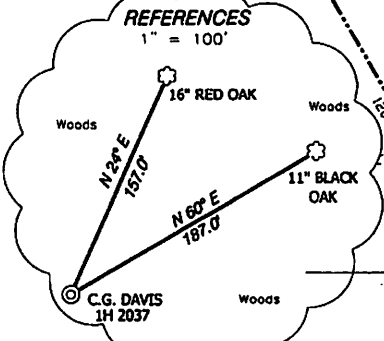
TIES TO WELLS AND CORNERS ARE BASED ON STATE PLANE GRID NORTH WV NORTH ZONE NAD '27. TIES TO REFERENCES ARE BASED ON MAGNETIC NORTH 02-07-11. LEASE BOUNDARY SHOWN HEREON TAKEN FROM DEED BOOK 226 AT PAGE 380 AND INFORMATION PROVIDED BY WACO OIL & GAS CO., INC. SURFACE OWNER AND ADJOINER INFORMATION TAKEN FROM THE ASSESSOR AND COUNTY CLERK RECORDS OF DODDRIDGE COUNTY IN NOVEMBER, 2010 AND INFORMATION PROVIDED BY WACO OIL & GAS CO., INC. WELL LAT./LONG. ESTABLISHED BY DGPS(SUBMETER MAPPING GRADE).

C.G. DAVIS 1H 2037
BOTTOM HOLE
UTM (NAD 83)
4352349
532340

C.G. DAVIS 1H 2037
BOTTOM HOLE
STATE PLANE
COORDINATES
NORTH ZONE
(N) 300602
(E) 1681724

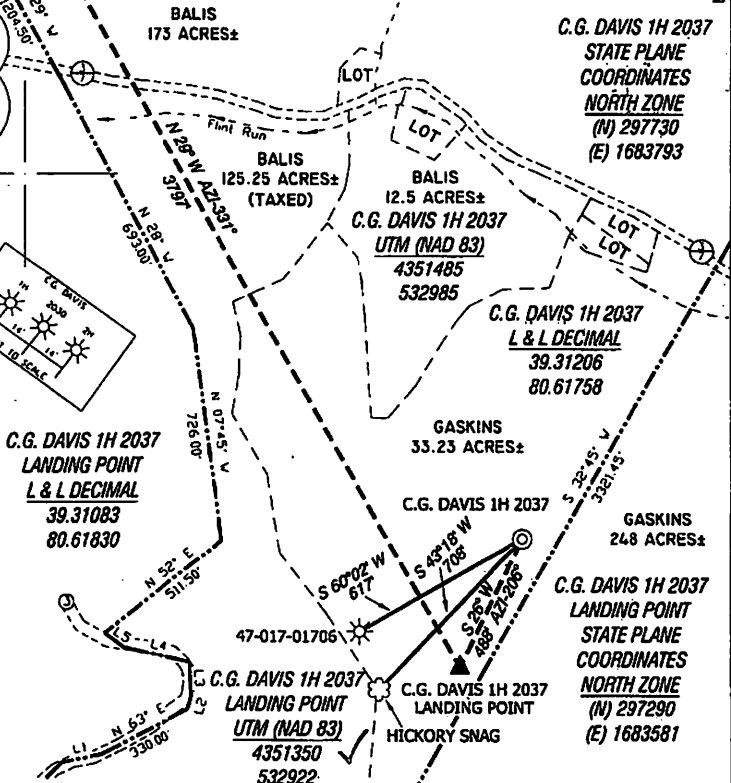
C.G. DAVIS 1H 2037
BOTTOM HOLE
L & L DECIMAL
39.31986
80.62501

C.G. DAVIS 1H 2037
STATE PLANE
COORDINATES
NORTH ZONE
(N) 297730
(E) 1683793




LINE TABLE

LINE	BEARING	DISTANCE
L1	N 79° E	140.25'
L2	N 16° E	49.50'
L3	N 03° W	115.50'
L4	N 77°30' W	231.00'
L5	N 53° W	82.50'



I THE UNDERSIGNED, HEREBY CERTIFY THAT THIS PLAT IS CORRECT TO THE BEST OF MY KNOWLEDGE AND BELIEF AND SHOWS ALL THE INFORMATION REQUIRED BY LAW AND THE REGULATIONS ISSUED AND PRESCRIBED BY THE DIVISION OF ENVIRONMENTAL PROTECTION.

P.S. 834
Doyle Hupp Jr.
HUPP Surveying & Mapping
P.O. Box 847 Grantsville, WV 26147
(304) 354-7035 EMAIL: hupp@trionet.net



(+) DENOTES LOCATION OF WELL ON UNITED STATES TOPOGRAPHIC MAPS.
DATE FEBRUARY 9, 20 11
OPERATORS WELL NO. C.G. DAVIS 1H 2037
API WELL NO. 47-017-06006H
STATE COUNTY PERMIT
CANCELLED

MINIMUM DEGREE OF ACCURACY 1/200 FILE NO. W1927 (BK47-55)
PROVEN SOURCE OF ELEVATION DGPS (SUBMETER GRADE) SCALE 1" = 500'

STATE OF WEST VIRGINIA
DIVISION OF ENVIRONMENTAL PROTECTION
OFFICE OF OIL AND GAS

WELL TYPE : OIL ___ GAS LIQUID INJECTION ___ WASTE DISPOSAL ___ IF "GAS" PRODUCTION STORAGE ___ DEEP ___ SHALLOW

LOCATION : ELEVATION 1260' WATERSHED TRIBUTARY OF FLINT RUN
DISTRICT GRANT COUNTY DODDRIDGE QUADRANGLE SALEM 7.5'

SURFACE OWNER DOROTHY GASKINS HEIRS, et al ACREAGE 33.23± (TAXED)
ROYALTY OWNER C.G. DAVIS HEIRS, et al LEASE ACREAGE 331.48±
PROPOSED WORK : LEASE NO. _____

DRILL CONVERT ___ DRILL DEEPER ___ REDRILL ___ FRACTURE OR STIMULATE PLUG OFF OLD FORMATION ___ PERFORATE NEW FORMATION ___ PLUG AND ABANDON ___ CLEAN OUT AND REPLUG ___ OTHER ___
PHYSICAL CHANGE IN WELL (SPECIFY) _____ TARGET FORMATION MARCELLUS
ESTIMATED DEPTH TVD-7,500' MD-11,000'

WELL OPERATOR WACO OIL & GAS CO., INC DESIGNATED AGENT STEPHEN HOLLOWAY
ADDRESS P.O. BOX 397 GLENVILLE, WV 26351 ADDRESS P.O. BOX 357 GLENVILLE, WV 26351

LONGITUDE 80°35'00"

COUNTY NAME PERMIT

02/26/2016

INSPECTORS PERMIT SUMMARY FORM

GPS YES [] NO []

DATE STARTED/LOCATION: Never Drilled OPERATOR: WACO OIL & GAS CO INC
 DRILLING COMMENCED: _____ FARM: GASKINS, DOROTHY JUNE (LIFE)
 TO DATE: _____ DEPTHS: _____ Well No: C G DAVIS 1H2037
 WATER DEPTHS: _____ COAL DEPTHS: _____

QUESTIONS FOR THIS REPORT ARE IN ACCORDANCE OF WV CODE 22-6-30 AND REGULATIONS 35CSR 4-12.1 AND 35CSR 4-16 AND THE GENERAL WATER POLLUTION CONTROL PERMIT.

POINTS ARE TO BE GIVEN UP TO MAXIMUM AS SHOWN BASED ON PERFORMANCE.

1. DID OPERATOR GIVE PROPER NOTICE TO INSPECTOR BEFORE THE FOLLOWING:
 - A. CONSTRUCTION YES [] NO [] (2_PTS) (4_PTS) _____
 - B. DRILLING YES [] NO [] (2_PTS)
2. WAS THE TIMBER CUT, STACKED, AND BRUSH USED FOR SEDIMENT BARRIERS BEFORE DIRT WORK STARTED? YES [] NO [] (2_PTS) (4_PTS) _____
3. ARE ALL LOCATION AND/OR ROAD BANKS BEING SLOPED? YES [] NO [] (4_PTS) (4_PTS) _____
4. CONSTRUCTIONS:
WERE THE FOLLOWING SEDIMENT CONTROL STRUCTURES PROPERLY INSTALLED/MAINTAINED?
 - A. ROAD DITCHES (1)_ (2)_ (3)_ (4)_ (PTS) B. CROSS DRAINS (1)_ (2)_ (3)_ (4)_ (5)_ (PTS)
 - C. CULVERTS (1)_ (2)_ (3)_ (4)_ (5)_ (PTS) D. CREEK CROSSINGS (1)_ (2)_ (3)_ (PTS)
 - E. DIVERSION DITCHES (1)_ (2)_ (3)_ (PTS) F. BARRIERS (1)_ (2)_ (3)_ (PTS)
 - G. TEMPORARY SEEDING YES [] NO [] (10_PTS)

POINTS AVAILABLE FOR QUESTION 4: (33_PTS) _____

5. HAS TOP SOIL (IF ANY) BEEN STOCKED PILED? YES [] NO [] (2_PTS) (2_PTS) _____
6. IS THE PIT PROPERLY INSTALLED AND MAINTAINED? YES [] NO [] (9_PTS) (9_PTS) _____
7. RECLAMATION:
 - A. ROADWAY (1)_ (2)_ (3)_ (PTS) B. LOCATION (1)_ (2)_ (3)_ (PTS)
 - C. PITS (1)_ (2)_ (3)_ (PTS) D. PIPELINES (1)_ (2)_ (3)_ (PTS)
 - E. TANK DIKES (1)_ (2)_ (3)_ (PTS) F. API INSTALLED YES [] NO [] (3_PTS)
 - G. ADEQUATE SEEDING MATERIALS (1)_ (2)_ (3)_ (PTS)
 - H. WAS SEED BED ADEQUATE (1)_ (2)_ (3)_ (PTS)

POINTS AVAILABLE FOR QUESTION 7: (24_PTS) _____
Office of Oil and Gas
Department of Environmental Protection

8. WAS RECLAMATION COMPLETED WITHIN:
6 MTHS OF TD 6_PTS ONLY; 4 MTHS OF TD 12_PTS ONLY; 2 MTHS OF TD 19_PTS ONLY;
POINTS AVAILABLE FOR QUESTION 8: (19_PTS) _____

TOTAL MAXIMUM POSSIBLE SCORE OF 99.

TOTAL RECLAMATION SCORE: _____

2/9/16
DATE RELEASED
Cancelled

Isagualin Monte
INSPECTOR'S SIGNATURE