

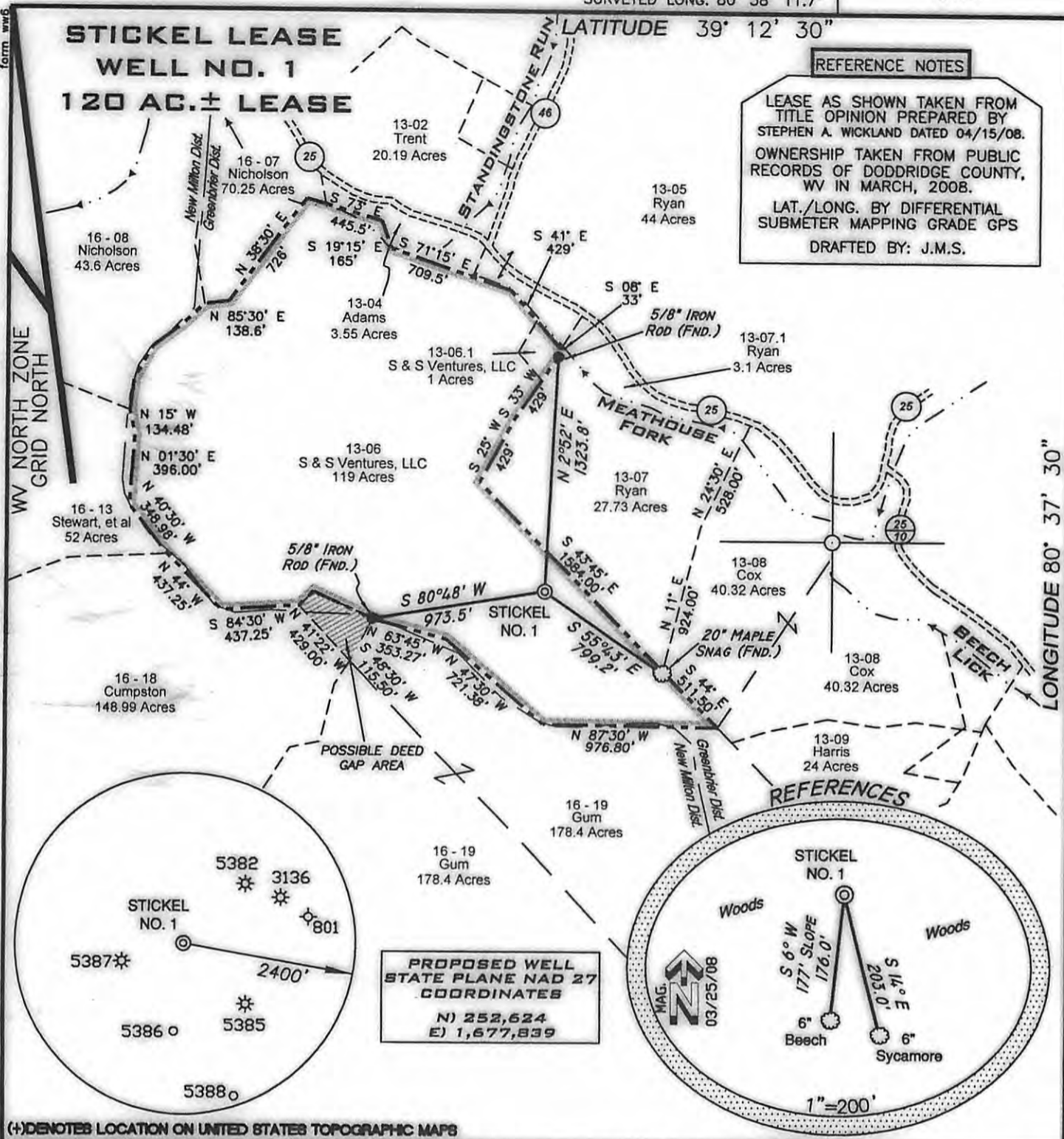
DECIMAL LONG: 80.63659
 SURVEYED LONG. 80° 38' 11.7"

3,280'

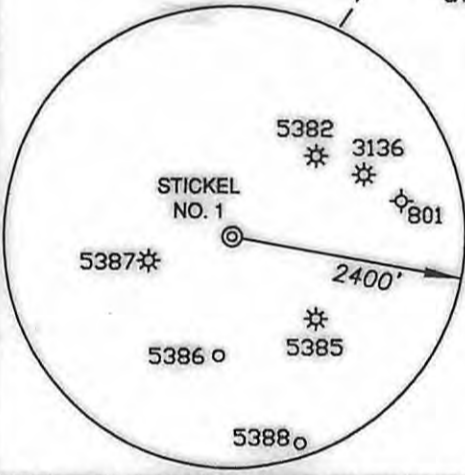
**STICKEL LEASE
 WELL NO. 1
 120 AC.± LEASE**

REFERENCE NOTES

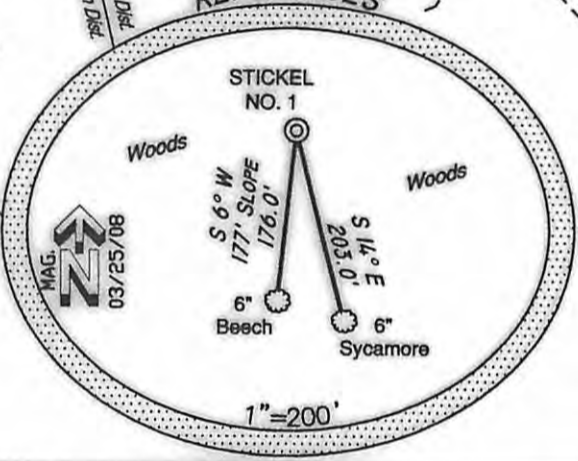
LEASE AS SHOWN TAKEN FROM
 TITLE OPINION PREPARED BY
 STEPHEN A. WICKLAND DATED 04/15/08.
 OWNERSHIP TAKEN FROM PUBLIC
 RECORDS OF DODDRIDGE COUNTY,
 WV IN MARCH, 2008.
 LAT./LONG. BY DIFFERENTIAL
 SUBMETER MAPPING GRADE GPS
 DRAFTED BY: J.M.S.



LONGITUDE 80° 37' 30"
 SURVEYED LAT. 39° 11' 16.8"
 DECIMAL LAT. 39.18801



**PROPOSED WELL
 STATE PLANE NAD 27
 COORDINATES**
 N) 252,624
 E) 1,677,839



(+) DENOTES LOCATION ON UNITED STATES TOPOGRAPHIC MAPS

FILE NUMBER W08008 (WB10-24)
 DRAWING NUMBER W08008_STICKEL1.dwg
 SCALE 1"=800'
 MINIMUM DEGREE OF ACCURACY 1/200
 PROVEN SOURCE OF ELEVATION SUBMETER MAPPING GRADE GPS

I THE UNDERSIGNED HEREBY CERTIFY THAT THIS PLAT IS CORRECT TO THE BEST OF MY KNOWLEDGE AND BELIEF AND SHOWS ALL THE INFORMATION REQUIRED BY LAW AND THE REGULATIONS ISSUED AND PRESCRIBED BY THE DEPARTMENT OF ENVIRONMENTAL PROTECTION

P.S. Jonathan N. White
 2122



**STATE OF WEST VIRGINIA
 DIVISION OF ENVIRONMENTAL PROTECTION
 OFFICE OF OIL AND GAS**

DATE: APRIL 23, 2008

OPERATORS WELL NO. STICKEL NO. 1

API WELL NO. 47-017-05678

STATE COUNTY PERMIT

WELL TYPE: OIL GAS LIQUID INJECTION WASTE DISPOSAL
 (IF "GAS") PRODUCTION: STORAGE DEEP SHALLOW

LOCATION ELEVATION 1069' WATERSHED TRIBUTARY OF MEATHOUSE FORK

DISTRICT GREENBRIER COUNTY DODDRIDGE

QUADRANGLE NEW MILTON 7.5' LEASE NUMBER _____

SURFACE OWNER S & S VENTURES, LLC ACREAGE 119

OIL & GAS ROYALTY OWNER CHARLES SHERWOOD, et al LEASE ACREAGE 120

PROPOSED WORK: DRILL CONVERT DRILL DEEPER REDRILL FRACTURE OR STIMULATE PLUG OFF OLD FORMATION
 PERFORATE NEW FORMATION OTHER PHYSICAL CHANGE (SPECIFY) _____

TARGET FORMATION BAYARD PLUG & ABANDON CLEAN OUT & REPLUG
 ESTIMATED DEPTH 3200'

WELL OPERATOR TENMILE LAND, LLC DESIGNATED AGENT CHAD JOHNSON

ADDRESS 1807 WEST PIKE ST., SUITE E CLARKSBURG, WV 26301 ADDRESS 1807 WEST PIKE ST., SUITE E CLARKSBURG, WV 26301

COUNTY NAME
 PERMIT

06/09/2013