



---

west virginia department of environmental protection

---

Office of Oil and Gas  
601 57<sup>th</sup> Street, S.E.  
Charleston, WV 25304  
(304) 926-0450  
fax: (304) 926-0452

Harold D. Ward, Cabinet Secretary  
[www.dep.wv.gov](http://www.dep.wv.gov)

Friday, June 7, 2024  
WELL WORK PLUGGING PERMIT  
Vertical Plugging

TRIBUNE RESOURCES, LLC  
3861 AMBASSADOR CAFFERY PARKWAY, SUITE 600

LAFAYETTE, LA 70503

Re: Permit approval for C. A. SMITH 1  
47-017-05040-00-00

This well work permit is evidence of permission granted to perform the specified well work at the location described on the attached pages and located on the attached plat, subject to the provisions of Chapter 22 of the West Virginia Code of 1931, as amended, and all rules and regulations promulgated thereunder, and to any additional specific conditions and provisions outlined in the pages attached hereto. Notification shall be given by the operator to the Oil and Gas Inspector at least 24 hours prior to the construction of roads, locations, and/or pits for any permitted work. In addition, the well operator shall notify the same inspector 24 hours before any actual well work is commenced and prior to running and cementing casing. Spills or emergency discharges must be promptly reported by the operator to 1-800-642-3074 and to the Oil and Gas Inspector.

Upon completion of the plugging well work, the above named operator will reclaim the site according to the provisions of WV Code 22-6-30. Please be advised that form WR-38, Affidavit of Plugging and Filling Well, is to be submitted to this office within 90 days of completion of permitted well work, as should form WR-34 Discharge Monitoring Report within 30 days of discharge of pits, if applicable. Failure to abide by all statutory and regulatory provisions governing all duties and operations hereunder may result in suspension or revocation of this permit and, in addition, may result in civil and/or criminal penalties being imposed upon the operators.

Per 35 CSR 4-5.2.g this permit will expire in two (2) years from the issue date unless permitted well work is commenced. If there are any questions, please feel free to contact me at (304) 926- 0450.

James A. Martin  
Chief

Operator's Well Number:  
Farm Name: FERREBEE, ROY R.  
U.S. WELL NUMBER: 47-017-05040-00-00  
Vertical Plugging  
Date Issued: 6/7/2024

Promoting a healthy environment.

06/14/2024

# PERMIT CONDITIONS

West Virginia Code §22-6-11 allows the Office of Oil and Gas to place specific conditions upon this permit. Permit conditions have the same effect as law. Failure to adhere to the specified permit conditions may result in enforcement action.

## CONDITIONS

---

1. All pits must be lined with a minimum of 20 mil thickness synthetic liner.
2. In the event of an accident or explosion causing loss of life or serious personal injury in or about the well or while working on the well, the well operator or its contractor shall give notice, stating the particulars of the accident or explosion, to the oil and gas inspector and the Chief within twenty-four (24) hours.
3. Well work activities shall not constitute a hazard to the safety of persons.
4. Notification shall be given by the operator to the Oil and Gas Inspector at least 24 hours prior to the construction of roads, locations and/or pits for any permitted work. In addition, the well operator shall notify the same inspector 24 hours before any actual well work is commenced and prior to running and cementing casing.

STATE OF WEST VIRGINIA  
DEPARTMENT OF ENVIRONMENTAL PROTECTION  
OFFICE OF OIL AND GAS

APPLICATION FOR A PERMIT TO PLUG AND ABANDON

4) Well Type: Oil \_\_\_ / Gas \_\_\_ / Liquid injection X / Waste disposal \_\_\_ /  
(If "Gas, Production \_\_\_ or Underground storage \_\_\_) Deep \_\_\_ / Shallow \_\_\_

5) Location: Elevation 1307' watershed Elklick Run  
District McClellan County Doddridge Quadrangle Centerpoint 7.5'

6) Well Operator Tribune Resources 7) Designated Agent Harman Brown  
Address 3861 Ambassador Caffery Blvd. Address 18369 Mountaineer Highway  
Lafayette, LA 70503 Littleton, WV 26581

8) Oil and Gas Inspector to be notified Name Stephen McCoy  
Address 13016 Indian Creek  
Jacksonburg, WV 26377  
9) Plugging Contractor Name TBD  
Address \_\_\_\_\_

10) Work Order: The work order for the manner of plugging this well is as follows:

**Attached**

RECEIVED  
Office of Oil and Gas  
MAR 22 2024  
WV Department of  
Environmental Protection

Notification must be given to the district oil and gas inspector 24 hours before permitted work can commence.

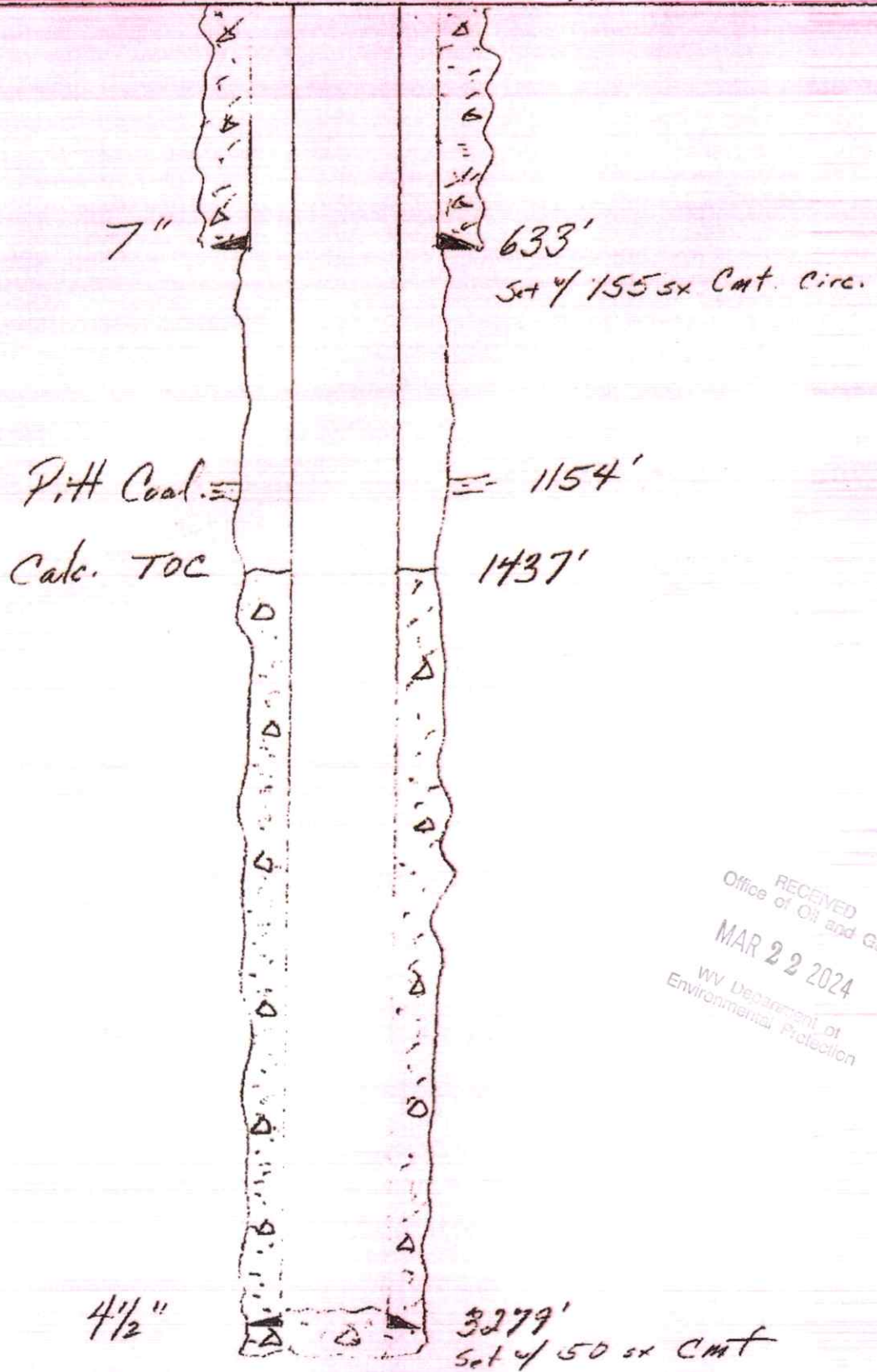
Work order approved by inspector Stephen McCoy Digitally signed by Stephen Mccoy  
Date: 2024.03.18 19:24:23 -04'00' Date \_\_\_\_\_



C.A. Smith 1

Elev. 1307'

47-017-05040



RECEIVED  
Office of Oil and Gas  
MAR 22 2024  
WV Department of  
Environmental Protection

06/14/2024

**Smith, C. A. 1**

API No. 47-017-05040  
 Elevation 1307'  
 Latitude 39.42611111  
 Longitude -80.69016667

Freshwater strata approx 500' per record of 4701706954

TD 3350'  
 Perfs Gordon 3177' 3207'

	Casing		Cement	
	Size	Depth	Sxs	Est. Top
Surface	7"	633	155	Circ.
Intermediate				
Production	4-1/2"	3279	150	1437'
Liner				

**Procedure** Bond log well to determine proper freepoint of casing.  
 Free point 4-1/2" production casing, back off, rip/cut, or perforate casing as directed by state inspector.  
 RIH w/ work string, pump Gel 6% spacer between cement plugs.

Plugs	Material	Depth		Est. Top	Thickness		
		Bottom	Top				
Formation	Cement	3279	3120		159		
	Gel	3120	1490		1630		
4-12" casing	Cement	1490	1380	1437	110		
Elevation	Cement	1380	1260	1307	120		
Pitts' Coal	Cement	1260	1100	1154	160		
7" shoe & freshwater	Gel	1100	100	683	1000	417	
Top Plug	Cement	683	0		100	683	3279

Gel: Fresh water with 6% + Bentonite clay by weight  
 Cement: Class A

Tag all cement tops to confirm depth  
 Clean up location. Erect monument with API No per WV code

RECEIVED  
 Office of Oil and Gas  
 MAR 22 2024  
 WV Department of  
 Environmental Protection

Stephen Mccoy  
 Digitally signed by Stephen Mccoy  
 Date: 2024.03.18 06:14:00'

06/14/2024



WR-35

13-Jul-05

API # 47 017 050405

State of West Virginia  
Division of Environmental Protection  
Section of Oil and Gas

Well Operator's Report of Well Work

Farm name: ROY R. FERREBEE Operator Well No.: C.A. SMITH 1

LOCATION: Elevation: 1,307.00 Quadrangle: CENTERPOINT 7.5'

District: MCCLELLAN County: DODDRIDGE  
Latitude: 11,725 Feet south of 39 Deg 27 Min 30 Sec.  
Longitude: 6,625 Feet west of 80 Deg 40 Min 00 Sec.

Company: EAST RESOURCES, INC.  
P.O. BOX 5519  
VIENNA, WV 26105-5519

Agent: PHILIP S. ONDRUSEK

Inspector: MIKE UNDERWOOD

Permit Issued: 07/13/05

Well work Commenced: 10/05/05

Well work Completed: 10/18/05

Verbal plugging permission granted on: \_\_\_\_\_

Rotary  Cable \_\_\_\_\_ Rig \_\_\_\_\_

Total Depth (feet) 3350

Fresh water depths (ft) \_\_\_\_\_

Salt water depths (ft) 2644

Is coal being mined in area (Y/N) N

Coal Depths (ft): NA

Casing & Tubing Size	Used in Drilling	Left in Well	Cement Fill Up Cu. Ft.
7"	633.00'	633.00'	155 sks
4 1/2"	3279.20'	3279.20'	150 sks

OPEN FLOW DATA

WATER INJECTION WELL

Producing formation Gordon Pay zone depth (ft) 3177-3190

Gas: Initial open flow \* MCF/d Oil: Initial open flow \* Bbl/d

Final open flow \* MCF/d Final open flow \* Bbl/d

Time of open flow between initial and final tests \_\_\_\_\_ Hours

Static rock pressure \_\_\_\_\_ psig (surface pressure) after \_\_\_\_\_ Hours

Second producing formation \_\_\_\_\_ Pay zone depth (ft) \_\_\_\_\_

Gas: Initial open flow \_\_\_\_\_ MCF/d Oil: Initial open flow \_\_\_\_\_ Bbl/d

Final open flow \_\_\_\_\_ MCF/d Final open flow \_\_\_\_\_ Bbl/d

Time of open flow between initial and final tests \_\_\_\_\_ Hours

Static rock pressure \_\_\_\_\_ psig (surface pressure) after \_\_\_\_\_ Hours

NOTE: ON BACK OF THIS FORM, PUT THE FOLLOWING: 1) DETAILS OF PERFORATED INTERVALS, FRA OR STIMULATING, PHYSICAL CHANGE, ETC. 2) THE WELL LOG WHICH IS A SYSTEMATIC DETAILED GEOLOGICAL RECORD OF ALL FORMATIONS, INCLUDING COAL ENCOUNTERED BY THE WELLBORE.

For: EAST RESOURCES, INC.  
By: Mike Underwood  
Date: 10/26/05

RECEIVED  
Office of Oil and Gas  
MAR 22 2024  
WV Department of Environmental Protection

06/14/2024



WW-4A  
Revised 6-07

1) Date: February 29 2024

2) Operator's Well Number  
Smith, C. A. 1

3) API Well No.: 47 - 017 - 05040

STATE OF WEST VIRGINIA  
DEPARTMENT OF ENVIRONMENTAL PROTECTION, OFFICE OF OIL AND GAS  
NOTICE OF APPLICATION TO PLUG AND ABANDON A WELL

4) Surface Owner(s) to be served:

(a) Name Roy R. Ferebee  
Address HC 67, Box 95  
West Union, WV 26456

(b) Name Coastal Lumber Co.  
Address P. O. Box 979  
Buckhannon, WV 26201

(c) Name  
Address

6) Inspector

Stephen McCoy  
Address 13016 Indian Creek  
Jacksonburg, WV 26377  
Telephone 681 344-3265

5) (a) Coal Operator

Name N/A  
Address

(b) Coal Owner(s) with Declaration

Name N/A  
Address

Name  
Address

(c) Coal Lessee with Declaration

Name N/A  
Address

TO THE PERSONS NAMED ABOVE: You should have received this Form and the following documents:

- (1) The application to Plug and Abandon a Well on Form WW-4B, which sets out the parties involved in the work and describes the well its and the plugging work order; and
- (2) The plat (surveyor's map) showing the well location on Form WW-6.

The reason you received these documents is that you have rights regarding the application which are summarized in the instructions on the reverse side. However, you are not required to take any action at all.

Take notice that under Chapter 22-6 of the West Virginia Code, the undersigned well operator proposes to file or has filed this Notice and Application and accompanying documents for a permit to plug and abandon a well with the Chief of the Office of Oil and Gas, West Virginia Department of Environmental Protection, with respect to the well at the location described on the attached Application and depicted on the attached Form WW-6. Copies of this Notice, the Application, and the plat have been mailed by registered or certified mail or delivered by hand to the person(s) named above (or by publication in certain circumstances) on or before the day of mailing or delivery to the Chief.

RECEIVED  
Office of Oil and Gas

MAR 22 2024

WV Department of  
Environmental Protection

Well Operator Tribune Resources, LLC  
By: Lee Lawson  
Its: Regulatory/HSE Director  
Address 3861 Ambassador Caffert Blvd., Suite 600  
Lafayette, LA 70503  
Telephone 337 769-4064

Subscribed and sworn before me this 13th day of March, 2024

Orthemise J. Bex  
My Commission Expires with life

Notary Public  
OFFICIAL SEAL  
ORTHEMISE J. BEX  
NOTARY PUBLIC NO. 51209  
STATE OF LOUISIANA  
PARISH OF LAFAYETTE  
My Commission Is For Life

Oil and Gas Privacy Notice

The Office of Oil and Gas processes your personal information, such as name, address and phone number, as a part of our regulatory duties. Your personal information may be disclosed to other State agencies or third parties in the normal course of business or as needed to comply with statutory or regulatory requirements, including Freedom of Information Act requests. Our office will appropriately secure your personal information. If you have any questions about our use of your personal information, please contact DEP's Chief Privacy Officer at [depprivacyofficer@wv.gov](mailto:depprivacyofficer@wv.gov).

06/14/2024



7021 0350 0001 3294 7413

**CERTIFIED MAIL® RECEIPT**  
Domestic Mail Only

For delivery information, visit our website at [www.usps.com](http://www.usps.com)

**OFFICIAL USE**

Certified Mail Fee \$ 4.40

Extra Services & Fees (check box, add fees as appropriate)

Return Receipt (hardcopy) \$ 3.65

Return Receipt (electronic) \$

Certified Mail Restricted Delivery \$

Adult Signature Required \$

Adult Signature Restricted Delivery \$

Postage \$ 2.11

Total Postage and Fees \$ 10.16

Sent To Roy R. Fennebee  
Street and Apt. No., or PO Box No. HC 67, Box 95  
City, State, ZIP+4® West Union, WV 26456

PS Form 3800, April 2015 PSN 7530-02-000-9047 See Reverse for Instructions

Postmark Here MAR 14 2024

ONE GROVE WV 26419

USPS

7021 0350 0001 3294 7437

**CERTIFIED MAIL® RECEIPT**  
Domestic Mail Only

For delivery information, visit our website at [www.usps.com](http://www.usps.com)

**OFFICIAL USE**

Certified Mail Fee \$ 4.40

Extra Services & Fees (check box, add fees as appropriate)

Return Receipt (hardcopy) \$ 3.65

Return Receipt (electronic) \$

Certified Mail Restricted Delivery \$

Adult Signature Required \$

Adult Signature Restricted Delivery \$

Postage \$ 2.11

Total Postage and Fees \$ 10.16

Sent To Royce Watts et al  
Street and Apt. No., or PO Box No. 528 Martin Avenue  
City, State, ZIP+4® Princeton, WV 26305

PS Form 3800, April 2015 PSN 7530-02-000-9047 See Reverse for Instructions

Postmark Here MAR 14 2024

ONE GROVE WV 26419

USPS

7021 0350 0001 3294 7420

**U.S. Postal Service™**  
**CERTIFIED MAIL® RECEIPT**  
Domestic Mail Only

For delivery information, visit our website at [www.usps.com](http://www.usps.com)

**OFFICIAL USE**

Certified Mail Fee \$ 4.40

Extra Services & Fees (check box, add fees as appropriate)

Return Receipt (hardcopy) \$ 3.65

Return Receipt (electronic) \$

Certified Mail Restricted Delivery \$

Adult Signature Required \$

Adult Signature Restricted Delivery \$

Postage \$ 4.03

Total Postage and Fees \$ 12.08

Sent To Fred & Dottie Glover  
Street and Apt. No., or PO Box No. HC 52, Box 63  
City, State, ZIP+4® Alway, WV 26322

PS Form 3800, April 2015 PSN 7530-02-000-9047 See Reverse for Instructions

Postmark Here MAR 14 2024

ONE GROVE WV 26419

USPS

7021 0350 0001 3294 7444

**U.S. Postal Service™**  
**CERTIFIED MAIL® RECEIPT**  
Domestic Mail Only

For delivery information, visit our website at [www.usps.com](http://www.usps.com)

**OFFICIAL USE**

Certified Mail Fee \$ 4.40

Extra Services & Fees (check box, add fees as appropriate)

Return Receipt (hardcopy) \$ 3.65

Return Receipt (electronic) \$

Certified Mail Restricted Delivery \$

Adult Signature Required \$

Adult Signature Restricted Delivery \$

Postage \$ 2.11

Total Postage and Fees \$ 10.16

Sent To Castal Lumber Co.  
Street and Apt. No., or PO Box No. P.O. Box 979  
City, State, ZIP+4® Buckhannon WV 26201

PS Form 3800, April 2015 PSN 7530-02-000-9047 See Reverse for Instructions

Postmark Here MAR 14 2024

ONE GROVE WV 26419

USPS

MAR 23 2024

7021 0350 0001 3294 7390

**U.S. Postal Service™**  
**CERTIFIED MAIL® RECEIPT**  
Domestic Mail Only

For delivery information, visit our website at [www.usps.com](http://www.usps.com)

**OFFICIAL USE**

Certified Mail Fee \$ 4.40

Extra Services & Fees (check box, add fees as appropriate)

Return Receipt (hardcopy) \$ 3.65

Return Receipt (electronic) \$

Certified Mail Restricted Delivery \$

Adult Signature Required \$

Adult Signature Restricted Delivery \$

Postage \$ 4.03

Total Postage and Fees \$ 12.08

Sent To Fred & Dottie Glover  
Street and Apt. No., or PO Box No. 102 McIntyre Fork Rd  
City, State, ZIP+4® Jacksonburg WV 26377

PS Form 3800, April 2015 PSN 7530-02-000-9047 See Reverse for Instructions

Postmark Here MAR 20 2024

ONE GROVE WV 26419

USPS

06/14/2024



**SURFACE OWNER WAIVER**

Operator's Well  
Number

Smith, C. A. 1

**INSTRUCTIONS TO SURFACE OWNERS NAMED ON PAGE WW4-A**

The well operator named on page WW-4A is applying for a permit from the State to plug and abandon a well. (Note: If the surface tract is owned by more than three persons, then these materials were served on you because your name appeared on the Sheriff's tax ticket on the land or because you actually occupy the surface tract. In either case, you may be the only owner who will actually receive these materials.) See Chapter 22 of the West Virginia Code. Well work permits are valid for 24 months. If you do not own any interest in the surface tract, please forward these materials to the true owner immediately if you know who it is. Also, please notify the well operator and the Office of Oil and Gas.

**NOTE: YOU ARE NOT REQUIRED TO FILE ANY COMMENT.**

**WHERE TO FILE COMMENTS AND OBTAIN ADDITIONAL INFORMATION:**

Chief, Office of Oil and Gas  
Department of Environmental Protection  
601 57<sup>th</sup> St. SE  
Charleston, WV 25304  
(304) 926-0450

RECEIVED  
Office of Oil and Gas  
MAR 22 2024  
WV Department of  
Environmental Protection

**Time Limits and methods for filing comments.** The law requires these materials to be served on or before the date the operator files his Application. You have **FIVE (5) DAYS** after the filing date to file your comments. Comments must be filed in person or received in the mail by the Chief's office by the time stated above. You may call the Chief's office to be sure of the date. Check with your postmaster to ensure adequate delivery time or to arrange special expedited handling. If you have been contacted by the well operator and you have signed a "voluntary statement of no objection" to the planned work described in these materials, then the permit may be issued at any time.

**Comments must be in writing.** Your comments must include your name, address and telephone number, the well operator's name and well number and the approximate location of the proposed well site including district and county from the application. You may add other documents, such as sketches, maps or photographs to support your comments.

The Chief has the power to deny or condition a well work permit based on comments on the following grounds:

- 1) The proposed well work will constitute a hazard to the safety of persons.
- 2) The soil erosion and sediment control plan is not adequate or effective;
- 3) Damage would occur to publicly owned lands or resources;
- 4) The proposed well work fails to protect fresh water sources or supplies;
- 5) The applicant has committed a substantial violation of a previous permit or a substantial violation of one or more of the rules promulgated under Chapter 22, and has failed to abate or seek review of the violation...".

**If you want a copy of the permit as it is issued or a copy of the order denying the permit, you should request a copy from the Chief.**

**VOLUNTARY STATEMENT OF NO OBJECTION**

I hereby state that I have read the instructions to surface owners and that I have received copies of a Notice and Application For A Permit To Plug And Abandon on Forms WW-4A and WW-4B, and a survey plat.

I further state that I have no objection to the planned work described in these materials, and I have no objection to a permit being issued on those materials.

FOR EXECUTION BY A NATURAL PERSON  
ETC.

FOR EXECUTION BY A CORPORATION,

_____	Date _____	Name _____	_____
Signature		By	_____
		Its	_____
			Date _____
		Signature	Date _____

06/14/2024



WW-4B

API No. 47-017-05040

Farm Name \_\_\_\_\_

Well No. Smith, C. A. 1

**INSTRUCTIONS TO COAL OPERATORS  
OWNERS AND LESSEE**

The well operator named on the obverse side of WW-4 (B) is about to abandon the well described in the enclosed materials and will commence the work of plugging and abandoning said well on the date the inspector is notified. Which date shall not be less than five days after the day on which this notice and application so mailed is received, or in due course should be received by the Department of Environmental Protection Office of Oil & Gas.

This notice and application is given to you in order that your respective representatives may be present at the plugging and filling of said well. You are further notified that whether you are represented or not the operator will proceed to plug and fill said well in the manner required by Section 24, Article 6, Chapter 22 of the Code and given in detail on obverse side of this application.

NOTE: If you wish this well to be plugged according to 22-6-24(d) then as per Regulation 35CSR4-13.9 you must complete and return to this office on form OB-16 "Request by Coal Operator, Owner, or Lessee for plugging" prior to the issuance of this plugging permit.

RECEIVED  
Office of Oil and Gas  
MAR 22 2024  
WV Department of  
Environmental Protection

**WAIVER**

The undersigned coal operator \_\_\_\_ / owner \_\_\_\_ / lessee \_\_\_\_ / of the coal under this well location has examined this proposed plugging work order. The undersigned has no objection to the work proposed to be done at this location, provided, the well operator has complied with all applicable requirements of the West Virginia Code and the governing regulations.

Date: \_\_\_\_\_

By: \_\_\_\_\_

Its \_\_\_\_\_

06/14/2024



WW-9  
(5/16)

API Number 47 - 017 - 05040  
Operator's Well No. \_\_\_\_\_

STATE OF WEST VIRGINIA  
DEPARTMENT OF ENVIRONMENTAL PROTECTION  
OFFICE OF OIL AND GAS  
FLUIDS/ CUTTINGS DISPOSAL & RECLAMATION PLAN

Operator Name Tribune Resources, LLC OP Code \_\_\_\_\_

Watershed (HUC 10) Elklick Run Quadrangle Centerpoint 7.5'

Do you anticipate using more than 5,000 bbls of water to complete the proposed well work? Yes  No

Will a pit be used? Yes  No

If so, please describe anticipated pit waste: \_\_\_\_\_

Will a synthetic liner be used in the pit? Yes  No  If so, what ml.? \_\_\_\_\_

Proposed Disposal Method For Treated Pit Wastes:

- Land Application (if selected provide a completed form WW-9-GPP)
- Underground Injection ( UIC Permit Number \_\_\_\_\_ )
- Reuse (at API Number \_\_\_\_\_ )
- Off Site Disposal (Supply form WW-9 for disposal location)
- Other (Explain \_\_\_\_\_)

Will closed loop system be used? If so, describe: N/A

Drilling medium anticipated for this well (vertical and horizontal)? Air, freshwater, oil based, etc. N/A

-If oil based, what type? Synthetic, petroleum, etc. N/A

Additives to be used in drilling medium? N/A

Drill cuttings disposal method? Leave in pit, landfill, removed offsite, etc. N/A

-If left in pit and plan to solidify what medium will be used? (cement, lime, sawdust) N/A

-Landfill or offsite name/permit number? N/A

RECEIVED  
Office of Oil and Gas  
MAR 29 2024  
Department of Environmental Protection

Permittee shall provide written notice to the Office of Oil and Gas of any load of drill cuttings or associated waste rejected at any West Virginia solid waste facility. The notice shall be provided within 24 hours of rejection and the permittee shall also disclose where it was properly disposed.

I certify that I understand and agree to the terms and conditions of the GENERAL WATER POLLUTION PERMIT issued on April 1, 2016, by the Office of Oil and Gas of the West Virginia Department of Environmental Protection. I understand that the provisions of the permit are enforceable by law. Violations of any term or condition of the general permit and/or other applicable law or regulation can lead to enforcement action.

I certify under penalty of law that I have personally examined and am familiar with the information submitted on this application form and all attachments thereto and that, based on my inquiry of those individuals immediately responsible for obtaining the information, I believe that the information is true, accurate, and complete. I am aware that there are significant penalties for submitting false information, including the possibility of fine or imprisonment.

Company Official Signature [Signature]

Company Official (Typed Name) Lee Lawson

Company Official Title Regulatory/HSE Director

Subscribed and sworn before me this 13<sup>th</sup> day of March, 20 24

Orthemise J. Bex

OFFICIAL SEAL  
ORTHEMISE J. BEX  
NOTARY PUBLIC NO. 51209  
STATE OF LOUISIANA  
PARISH OF LAFAYETTE  
My Commission Is For Life

My commission expires with life

06/14/2024



Proposed Revegetation Treatment: Acres Disturbed 0.5 Prevegetation pH \_\_\_\_\_

Lime 2 Tons/acre or to correct to pH 6.5

Fertilizer type 10-10-20

Fertilizer amount 500 lbs/acre

Mulch Straw 2 Tons/acre

**Seed Mixtures**

**Temporary**

**Permanent**

Seed Type lbs/acre

Seed Type lbs/acre

Tall Fescue 40

Ladino Clover 2

**Attach:**

Maps(s) of road, location, pit and proposed area for land application (unless engineered plans including this info have been provided). If water from the pit will be land applied, provide water volume, include dimensions (L, W, D) of the pit, and dimensions (L, W), and area in acres, of the land application area.

Photocopied section of involved 7.5' topographic sheet.

Plan Approved by: Stephen Mccoy Digitally signed by Stephen Mccoy  
Date: 2024.03.18 19:24:41 -04'00'

Comments: Remove all surface equipment and debris. Properly reclaim seed and mulch all disturbed areas to DEP standards.

RECEIVED  
Office of Oil and Gas  
MAR 22 2024  
WV Department of  
Environmental Protection

Title: \_\_\_\_\_ Date: \_\_\_\_\_

Field Reviewed? (  ) Yes (  ) No



STATE OF WEST VIRGINIA  
DEPARTMENT OF ENVIRONMENTAL PROTECTION  
OFFICE OF OIL AND GAS  
GROUNDWATER PROTECTION PLAN

Operator Name: Tribune Resources, LLC  
Watershed (HUC 10): Elklick Run Quad: Centerpoint 7.5'  
Farm Name: \_\_\_\_\_

1. List the procedures used for the treatment and discharge of fluids. Include a list of all operations that could contaminate the groundwater.

2. Describe procedures and equipment used to protect groundwater quality from the list of potential contaminant sources above.

3. List the closest water body, distance to closest water body, and distance from closest Well Head Protection Area to the discharge area.

RECEIVED  
Office of Oil and Gas  
MAR 22 2024  
WV Department of  
Environmental Protection

4. Summarize all activities at your facility that are already regulated for groundwater protection.

5. Discuss any existing groundwater quality data for your facility or an adjacent property.

6. Provide a statement that no waste material will be used for deicing or fill material on the property.

7. Describe the groundwater protection instruction and training to be provided to the employees. Job procedures shall provide direction on how to prevent groundwater contamination.

RECEIVED  
Office of Oil and Gas  
MAR 22 2024  
WV Department of  
Environmental Protection

8. Provide provisions and frequency for inspections of all GPP elements and equipment.

Signature: \_\_\_\_\_

Date: \_\_\_\_\_



WW-7  
8-30-06



West Virginia Department of Environmental Protection  
Office of Oil and Gas  
**WELL LOCATION FORM: GPS**

API: 47-017-05040 WELL NO.: 1

FARM NAME: Smith, C. A.

RESPONSIBLE PARTY NAME: Harman Brown

COUNTY: Doddridge DISTRICT: \_\_\_\_\_

QUADRANGLE: Centerpoint 7.5'

SURFACE OWNER: Roy Ferrebee and Coastal Lumber

ROYALTY OWNER: Stringtown Unit 3

UTM GPS NORTHING: 4364110.10

UTM GPS EASTING: 526667.35 GPS ELEVATION: 1307'

The Responsible Party named above has chosen to submit GPS coordinates in lieu of preparing a new well location plat for a plugging permit or assigned API number on the above well. The Office of Oil and Gas will not accept GPS coordinates that do not meet the following requirements:

1. Datum: NAD 1983, Zone: 17 North, Coordinate Units: meters, Altitude: height above mean sea level (MSL) – meters.
2. Accuracy to Datum – 3.05 meters
3. Data Collection Method:

Survey grade GPS \_\_\_\_\_: Post Processed Differential \_\_\_\_\_

Real-Time Differential \_\_\_\_\_

Mapping Grade GPS : Post Processed Differential \_\_\_\_\_

Real-Time Differential \_\_\_\_\_

4. Letter size copy of the topography map showing the well location.

I the undersigned, hereby certify this data is correct to the best of my knowledge and belief and shows all the information required by law and the regulations issued and prescribed by the Office of Oil and Gas.

David Oliver  
Digitally signed by David Oliver  
Date: 2024.02.29 14:53:25  
-05'00'

Facilities/Pipeline Engineer

2/29/24

Signature

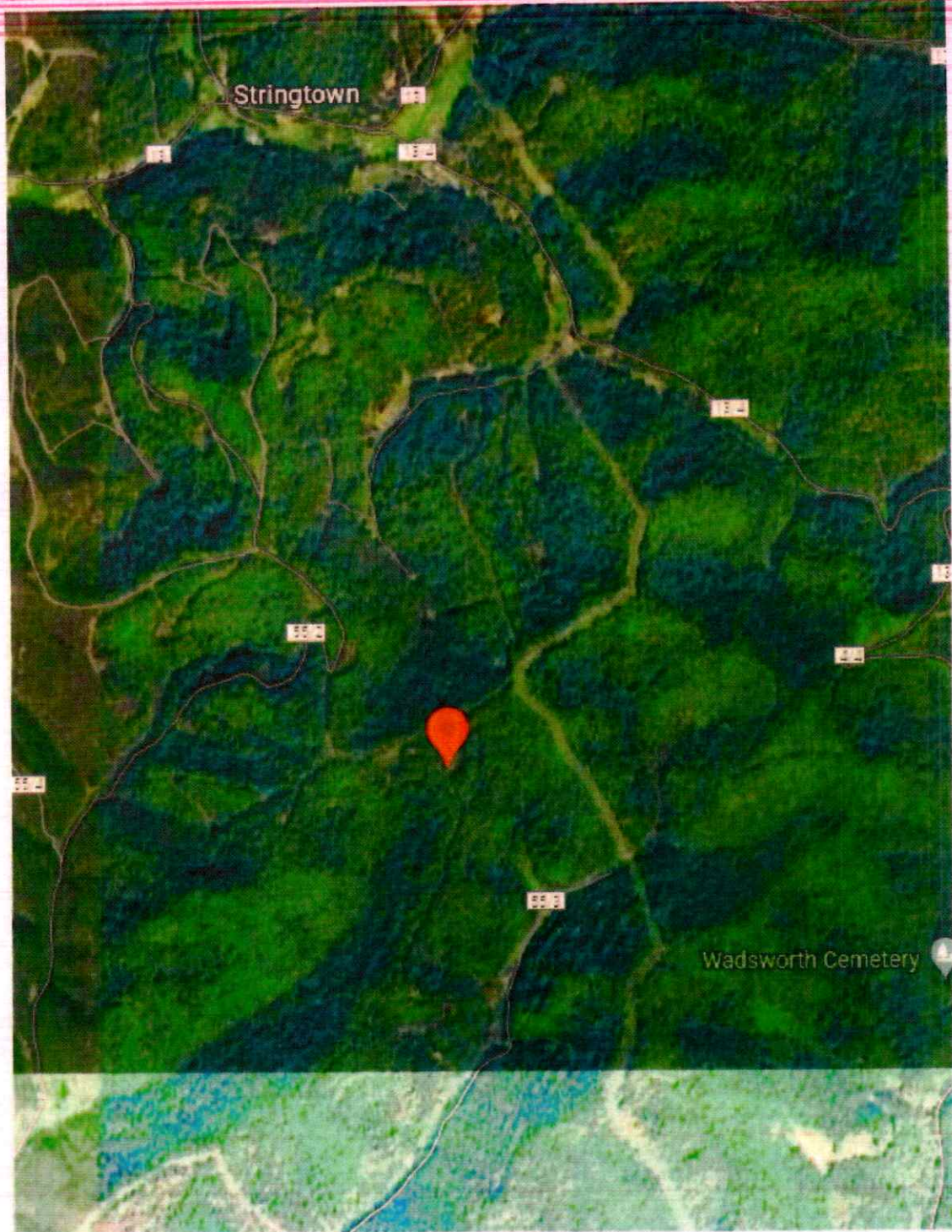
Title

Date

RECEIVED  
Office of Oil and Gas  
MAR 22 2024  
WV Department of  
Environmental Protection

06/14/2024

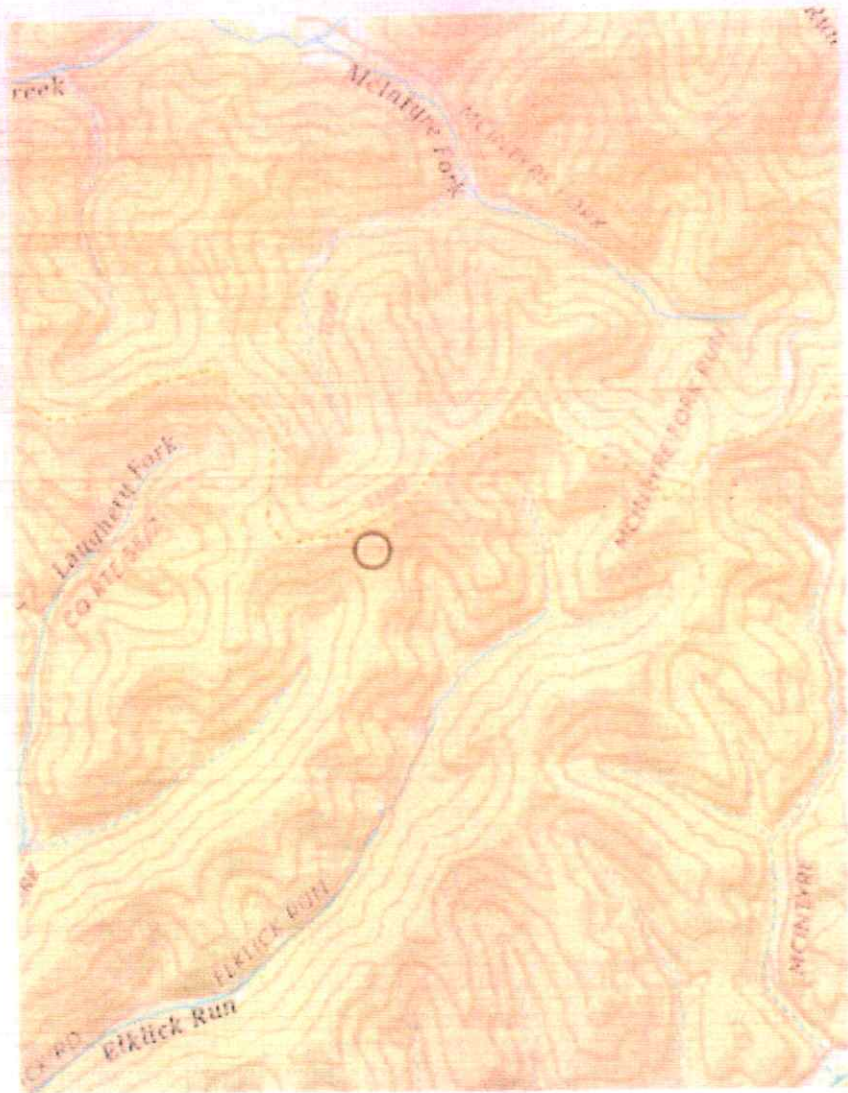




RECEIVED  
Office of Oil and Gas  
MAR 22 2024  
WV Department of  
Environmental Protection

06/14/2024





RECEIVED  
Office of Oil and Gas  
MAR 22 2024  
WV Department of  
Environmental Protection

06/14/2024

11/10/2016

PLUGGING PERMIT CHECKLIST

Plugging Permit

- WW-4B
- WW-4B signed by inspector
- WW-4A
- SURFACE OWNER WAIVER or PROOF THAT APPLICATION WAS SENT BY REGISTERED OR CERTIFIED MAIL
- COAL OWNER/COAL OPERATOR/COAL LESSEE WAIVERS or PROOF THAT APPLICATION WAS SENT BY REGISTERED OR CERTIFIED MAIL
- WW-9 PAGE 1 (NOTARIZED)
- WW-9 PAGE 2 with attached drawing of road, location, pit and proposed area for land application
- WW-9 GPP PAGE 1 and 2 if well effluent will be land applied
- RECENT MYLAR PLAT OR WW-7
- WELL RECORDS/COMPLETION REPORT
- TOPOGRAPHIC MAP OF WELL, SHOWING PIT IF PIT IS USED
- MUST HAVE VALID BOND IN OPERATOR'S NAME
- CHECK FOR \$100 IF PIT IS USED

RECEIVED  
Office of Oil and Gas  
MAR 22 2024  
WV Department of  
Environmental Protection

06/14/2024





March 20, 2024

WV Department of Environmental Protection  
Office of Oil and Gas  
601 57<sup>th</sup> Street, SE  
Charleston, WV 25304

Attn: Jeff McLaughlin

RE: Application to Plug and Abandon Wells:

✓ Baker, M.V. 21 – API# 47-095-01780

✓ McIntyre, Enoch 16 - API# 47-095-01847

✓ Baker, M.V. 20 – API# 47-095-01779

McIntyre, Enoch 15 - API# 47-095-01846

Smith, C. A. 1 - API# 47-~~095~~-05040

017

Mr. McLaughlin,

Tribune Resources, LLC. respectfully submits these applications to Plug and Abandon the five (5) wells references above. The wells are all located in Tyler County, West Virginia. Please find the enclosed forms and documents for your review:

- Forms
- Topographic map and well record
- Copy of the certified mail receipt

Please contact me if you need any additional information.

Sincerely,

Harman Brown

Production Superintendent

304 889-2599

[Harman.brown@tribunerresources.com](mailto:Harman.brown@tribunerresources.com)

Cc: Stephan McCoy, Inspector

RECEIVED  
Office of Oil and Gas  
MAR 22 2024  
WV Department of  
Environmental Protection

06/14/2024