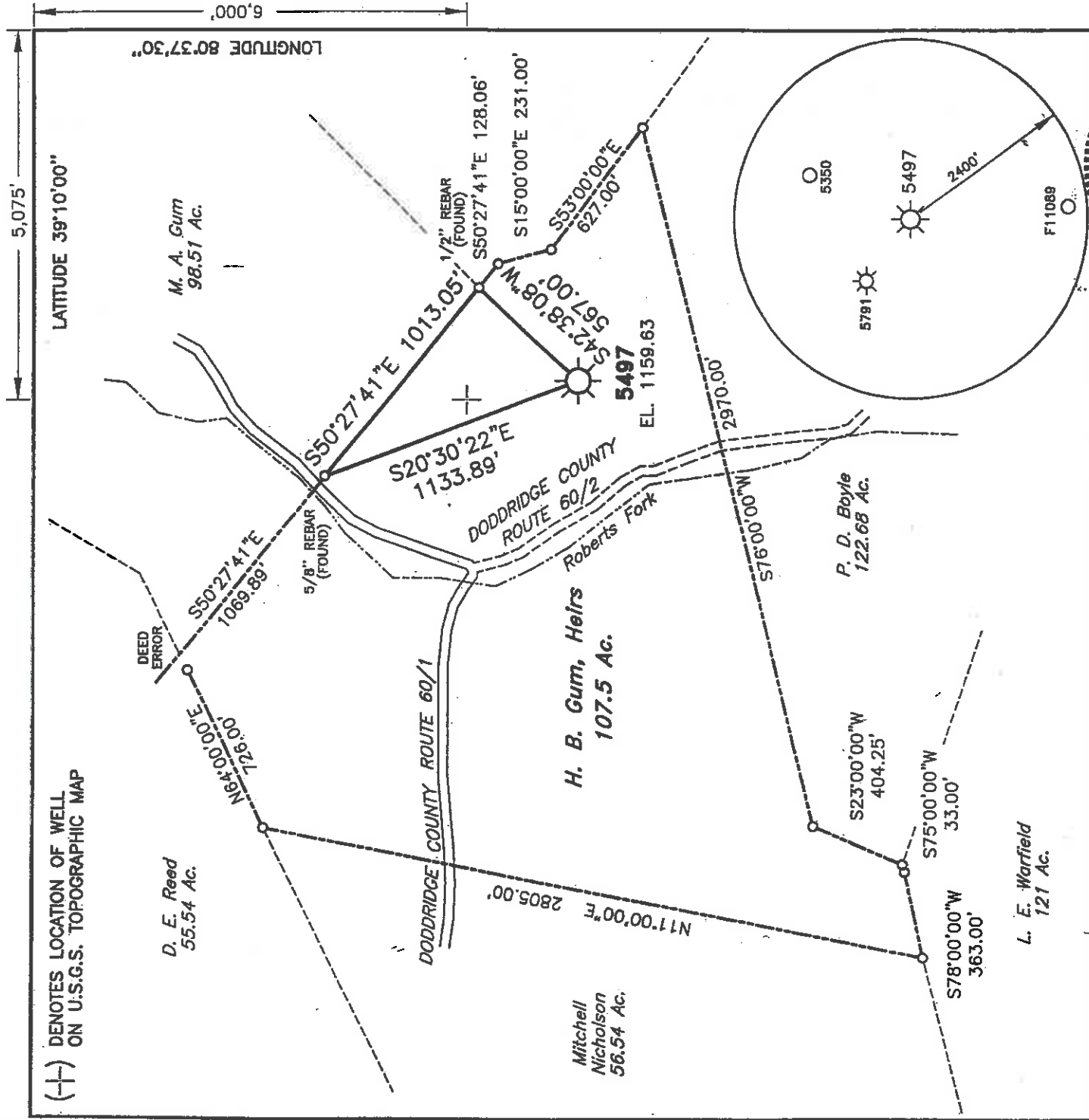


(+) DENOTES LOCATION OF WELL ON U.S.G.S. TOPOGRAPHIC MAP




MSES consultants, inc.

FILE NO. 03-208 5497 & 5791/DISK
 DRAWN BY RVS/KLA 1833
 SCALE 1" = 600'
 MIN. DEGREE OF ACCURACY 1 IN 2400
 PROVEN SOURCE OF ELEVATION:
 USGS BM EL. 1218, LOCATED
 4700' SE OF EXISTING WELL

I, THE UNDERSIGNED, HEREBY CERTIFY THAT THIS PLAT IS CORRECT TO THE BEST OF MY KNOWLEDGE AND BELIEF, AND THAT IT SHOWS ALL INFORMATION REQUIRED BY LAW AND REGULATIONS ISSUED AND PRESCRIBED BY THE DEPARTMENT OF MINES.

(SIGNED) *Hershel D. Ward*

R.P.E. L.L.S. 995



STATE OF WEST VIRGINIA
 DEPARTMENT OF MINES
OIL AND GAS DIVISION

DATE JULY 7, 20 04
 OPERATOR'S WELL NO. 5497
 API WELL NO.

47 017 COUNTY WASHINGTON PERMIT NO. 04855P

WELL TYPE: OIL GAS LIQUID INJECTION WASTE DISPOSAL STORAGE DEEP SHALLOW

LOCATION: ELEVATION 1159.63 WATERSHED ROBERTS FORK OF INDIAN FORK
 DISTRICT NEW MILION COUNTY DODDRIDGE
 QUADRANGLE NEW MILION 7.5' NEAREST TOWN NEW MILION

SURFACE OWNER H. B. GUM, HEIRS ACREAGE 107.5
 OIL & GAS ROYALTY OWNER H. B. GUM, HEIRS LEASE ACREAGE 107.5

LEASE NO. 64689
 PROPOSED WORK: DRILL CONVERT DRILL DEEPER REDRILL FRACTURE OR STIMULATE
 PLUG OFF OLD FORMATION PERFORATE NEW FORMATION
 OTHER PHYSICAL CHANGE IN WELL (SPECIFY)

TARGET FORMATION GANTZ ESTIMATED DEPTH 3171
 WELL OPERATOR DOMINION TRANSMISSION, INC. DESIGNATED AGENT MR JAMES D. BLASINGAME
 ADDRESS 445 WEST MAIN STREET 445 WEST MAIN STREET
 CLARKSBURG, WV 26301 CLARKSBURG, WE 26301



017

COUNTY

4855 P PERMIT NO.

DATE: January 14, 2005

STATE OF WEST VIRGINIA
DIVISION OF ENVIRONMENTAL PROTECTION
OFFICE OF OIL AND GAS

AFFIDAVIT OF PLUGGING AND FILLING WELL

AFFIDAVIT SHOULD BE IN TRIPPLICATE, one copy mailed to the Division, one copy to be retained by the Well Operator and the third copy (and extra copies if required) should be mailed to each coal operator at their respective addresses.

Farm Name: H. B. Gum Operator Well No.: 5497

LOCATION: Elevation: 1159.63' Quadrangle: New Milton 7.5'
District: New Milton County: Doddridge
Latitude: 6,000 Feet South of 39 Deg. 10 Min. 00 Sec.
Longitude: 5,075 Feet West of 80 Deg. 37 Min. 30 Sec.

Well Type: OIL GAS X


Company: Dominion Transmission
445 West Main Street
Clarksburg, WV 26301

Coal Operator None
or Owner

Agent: James D. Blasingame

Coal Operator None
or Owner

Permit Issued Date: 7/28/04



AFFIDAVIT

STATE OF WEST VIRGINIA,
County of Harrison ss:

Nicky Hye, UDI and Kevin Wright, UDI being first duly sworn according to law depose and say that they are experienced in the work of plugging and filling oil and gas wells and were employed by the above named well operator, and participated in the work of plugging and filling the above well, and Jim Bennett, Oil and Gas Inspector representing the Director, say that said work was commenced on the 9th day of November, 2004, and that the well was plugged and filled in the following manner:

TYPE	FROM	TO	PIPE REMOVED	LEFT
175 sks. Class A w/ Expander	3171	2250		Ran 5 jts. 13 3/8", H-40, 48#/ft.
1561 sks. Class A	2250	0		casing: total length = 220.51' set @ 230.51' KB. Cemented 13 3/8" casing w/ 166 sks. Class A
			7" 1563' (591'-2154')	None

Description of monument: 7" casing 3' tall w/ nameplate and that the work of plugging and filling said well was completed on the 10th day of January, 2005.

And further deponents saith not. Kevin Wright 2006

Sworn and subscribed before me this 30th day of January, 2005.

My commission expires: Nov. 17, 2010
Beverly D. Lowe
Notary Public

Oil and Gas Inspector: Jim Bennett



FEB 10 2006

D000 4855 P

