

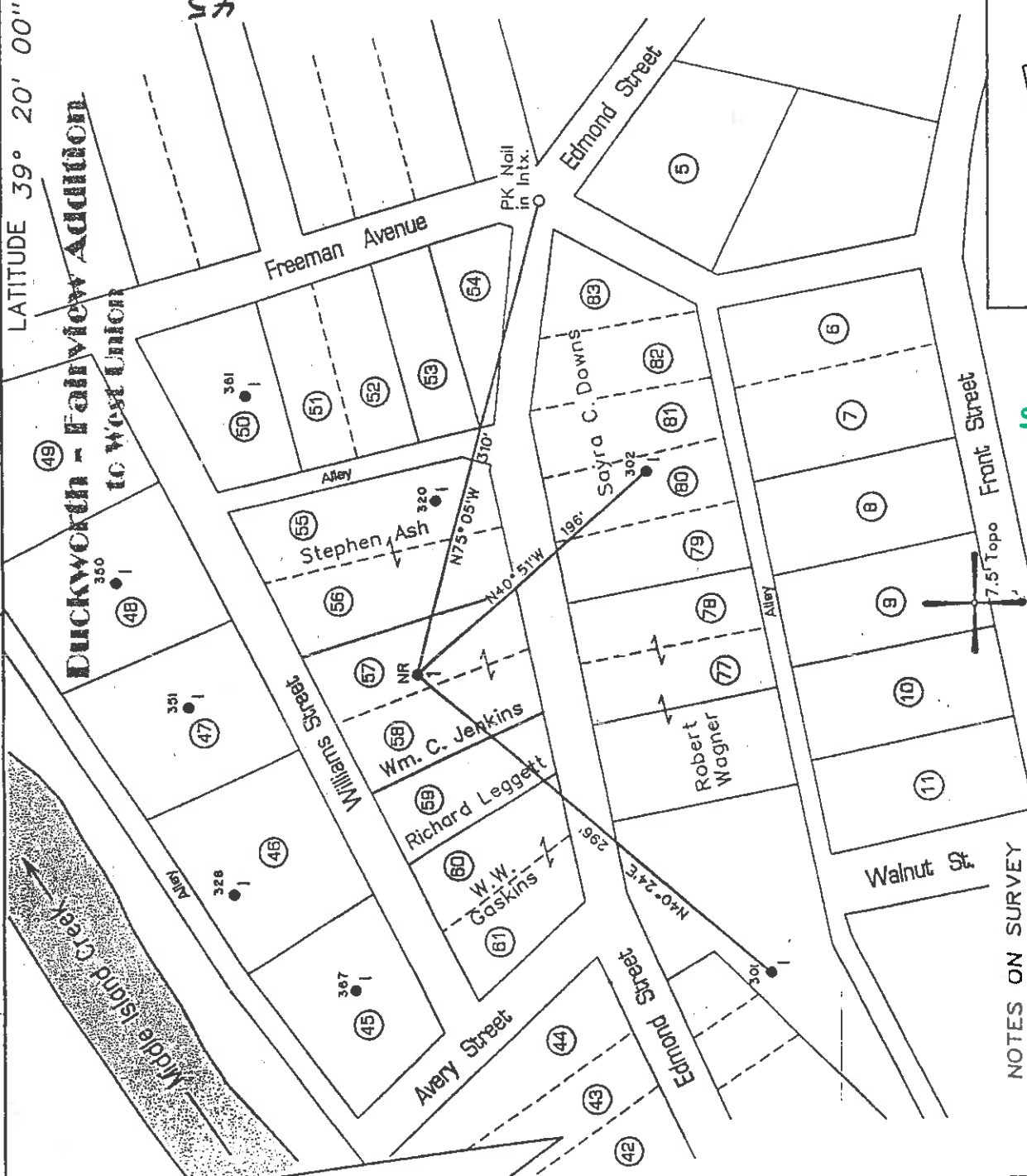
Latitude - 39°17'57.0"

8,250'

LATITUDE 39° 20' 00"

LONGITUDE 80° 00' 00"

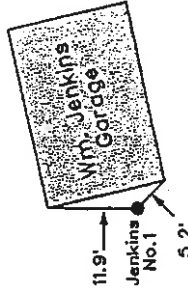
12.425'



NOTES ON SURVEY

- 1 - The well ties shown hereon are from field survey dated 6/1/00.
- 2 - Surface owners and adjacers information obtained from the Doddridge County Assessor's tax records. (Tax Maps 01 & 03)
- 3 - Well Latitude and Longitude established by field survey on 8/1/00 and scaled from West Union 7.5' Quadrangle.

39.7
8.5




Detail
1" = 25'

(+) DENOTES LOCATION OF WELL ON UNITED STATES TOPOGRAPHIC MAPS

FILE NO. 107-74
 DRAWING NO. 1
 SCALE 1" = 100'
 MINIMUM DEGREE OF ACCURACY 1 in 200
 PROVEN SOURCE OF ELEVATION Cline No.2
47-017-4518 - 775'

I THE UNDERSIGNED, HEREBY CERTIFY THAT THIS PLAT IS CORRECT TO THE BEST OF MY KNOWLEDGE AND BELIEF AND SHOWS ALL THE INFORMATION REQUIRED BY LAW AND THE REGULATIONS ISSUED AND PRESCRIBED BY THE DEPARTMENT OF MINES.
 (SIGNED) [Signature] PS. 793
 TIMOTHY P. ROUSH



WEST VIRGINIA
 Division of Environmental Protection
 Office of Oil and Gas
 *10 McJunkin Road
 Nitro, West Virginia 25143-2506



DATE June 3, 2000
 FARM Wm. Jenkins NO. 1
 API WELL NO. 47-017-04550P

WELL TYPE: OIL GAS LIQUID INJECTION WASTE DISPOSAL
 (IF "GAS") PRODUCTION STORAGE DEEP SHALLOW
 LOCATION: ELEVATION 818' WATERSHED Middle Island Creek
 DISTRICT West Union COUNTY Doddridge
 QUADRANGLE West Union 7.5'

SURFACE OWNER William C. Jenkins ACREAGE City Lot
 OIL & GAS ROYALTY OWNER LEASE ACREAGE

PROPOSED WORK: DRILL CONVERT DRILL DEEPER REDRILL FRACTURE OR STIMULATE PLUG OFF OLD FORMATION PERFORATE NEW FORMATION OTHER PHYSICAL CHANGE IN WELL (SPECIFY) _____

PLUG AND ABANDON CLEAN OUT AND REPLUG _____
 TARGET FORMATION _____ ESTIMATED DEPTH _____
 WELL OPERATOR WV Division of Oil & Gas DESIGNATED AGENT James Martin
 ADDRESS *10 McJunkin Road ADDRESS *10 McJunkin Road
Nitro, WV 25143 Nitro, WV 25143

JUN 9 2000

0554 0000

Longitude - 80°46'45.1"

WR-38
DATE:

API# 47-017-4550

STATE OF WEST VIRGINIA
DIVISION OF ENVIRONMENTAL PROTECTION
OFFICE OF OIL AND GAS

RECEIVED
Office of Oil and Gas
AUG 17 2000
WV Division of
Environmental Protection

AFFIDAVIT OF PLUGGING AND FILLING WELL

AFFIDAVIT SHOULD BE IN TRIPLICATE, one copy mailed to the Division, one copy to be retained by the Well Operator and the third copy (and extra copies if required) should be mailed to each coal operator at their respective addresses.

Farm name: William Jenkins Operator Well No.: #1

LOCATION: Elevation: 818 Quadrangle: West Union 7.5
District: West Union Corporation County: Doddridge
Latitude: 12425 Feet South of 39 Deg. 20 Min. 00 Sec.
Longitude: 8250 Feet West of 80 Deg. 30 Min. 00 Sec.

Well Type: OIL X GAS

Company: WV DEP Division of Oil & Gas Coal Operator
#10 McJunkin Road or Owner
Nitro, WV 25143

Agent: James Martin Coal Operator or Owner

Permit Issued Date: 05/31/00

AFFIDAVIT

STATE OF WEST VIRGINIA,
County of Upshur ss:

Phillip Pulliam and Alvin Sorcan being first duly sworn according to law depose and say that they are experienced in the work of plugging and filling oil and gas wells and were employed by the above named well operator, and participated in the work of plugging and filling the above well, and Mike Underwood Oil and Gas Inspector representing the Director, say that said work was commenced on the 2 day of June, 2000, and that the well was plugged and filled in the following manner:


TYPE	FROM	TO	PIPE REMOVED	LEFT
cement	1780	1458	5" 896.55'	800' ±
gel 6%	1458	875		
cement	875	700		
gel 6%	700	180		
cement	180	surface		

Description of monument: Aluminum tag with API # attached to garage and that the work of plugging and filling said well was completed on the 8 day of June, 2000.

And further deponents saith not.
Phillip Pulliam
Alvin Sorcan

Sworn and subscribe before me this 8 day of June, 2000
My commission expires: August 4, 2003

Notary Public: Joyce K. Harlow
Oil and Gas Inspector: Mike Underwood 06/14/00



DODD 4550

SEP 01 2000

