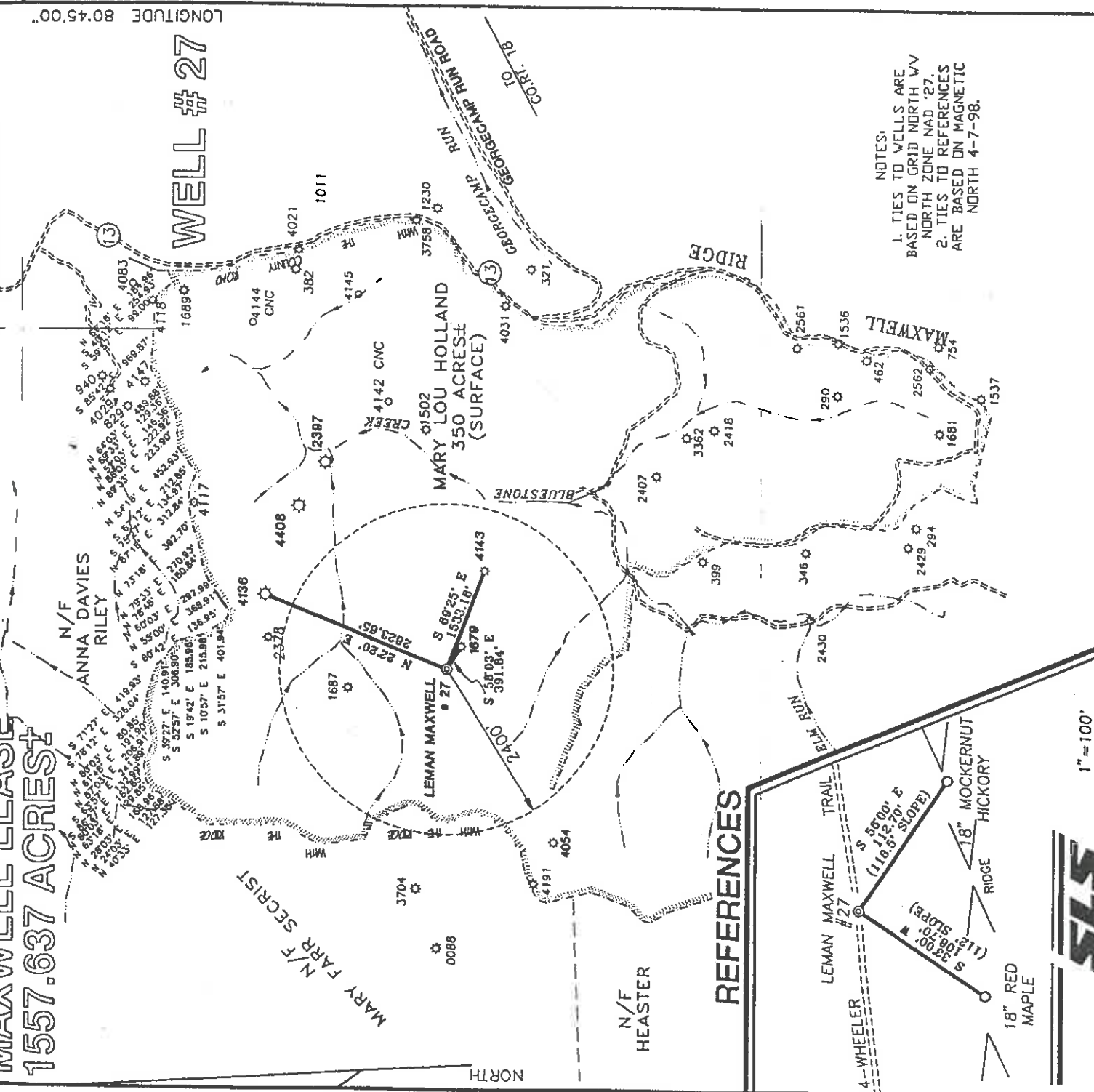


**MAXWELL LEASE
1557.637 ACRES**

WELL # 27

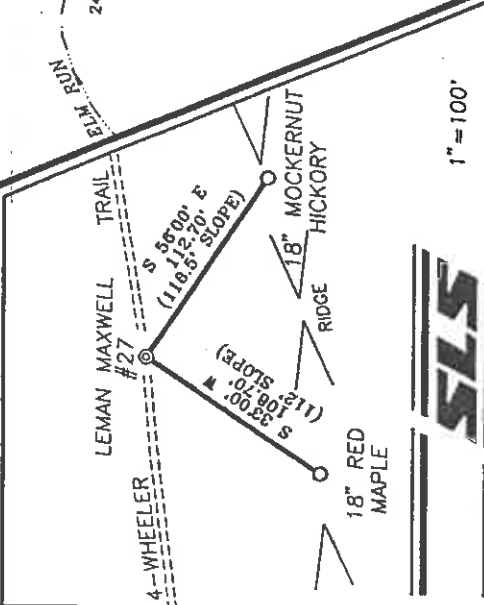
LONGITUDE 80°45'00"

LATITUDE 39°15'00"



NOTES:
1. TIES TO WELLS ARE BASED ON GRID NORTH WV NORTH ZONE NAD '27.
2. TIES TO REFERENCES ARE BASED ON MAGNETIC NORTH 4-7-98.

REFERENCES



I THE UNDERSIGNED, HEREBY CERTIFY THAT THIS PLAT IS CORRECT TO THE BEST OF MY KNOWLEDGE AND BELIEF AND SHOWS ALL THE INFORMATION REQUIRED BY LAW AND THE REGULATIONS ISSUED AND PRESCRIBED BY THE DEPARTMENT OF ENERGY.

P.S. 677 *Gregory A. Smith*



(+) DENOTES LOCATION OF WELL ON UNITED STATES TOPOGRAPHIC MAPS.

DATE APRIL 15, 19 98
 OPERATORS WELL NO. LEMAN MAXWELL #27
 API WELL NO. 47-017-04451
 STATE COUNTY PERMIT
 STATE CANCLED

STATE OF WEST VIRGINIA
 DIVISION OF ENVIRONMENTAL PROTECTION
 OFFICE OF OIL AND GAS

MINIMUM DEGREE OF ACCURACY 1 / 200 FILE NO. 3149P27 (35-17)
 PROVEN SOURCE SCALE 1" = 2000'
 TOP OF KNOB ELEVATION 1333'

WELL TYPE : OIL GAS INJECTION WASTE LIQUID DISPOSAL "GAS" PRODUCTION STORAGE DEEP SHALLOW
 LOCATION : ELEVATION 1242' WATERSHED TRIBUTARY OF BLUESTONE CREEK

DISTRICT WEST UNION COUNTY DODDRIDGE QUADRANGLE OXFORD 7.5'
 SURFACE OWNER MARY LOU HOLLAND ACREAGE 1557.637
 ROYALTY OWNER MARY LOU HOLLAND E.T.A.L. LEASE ACREAGE 1557.637
 PROPOSED WORK : LEASE NO.

DRILL CONVERT DRILL DEEPER REDRILL FRACTURE OR STIMULATE PLUG OFF OLD FORMATION PERFORATE NEW FORMATION PLUG AND ABANDON CLEAN OUT AND REPLUG OTHER
 PHYSICAL CHANGE IN WELL (SPECIFY) TARGET FORMATION ALEXANDER ESTIMATED DEPTH 5500'

WELL OPERATOR ANVIL OIL COMPANY DESIGNATED AGENT JUSTIN M. HENDERSON 8 2009
 ADDRESS P.O. BOX 1230 FAIRMONT, WV 26554-1230 ADDRESS P.O. BOX 427 WEST UNION, WV 26456

0000 COUNTY NAME 4451 CANC. PERMIT

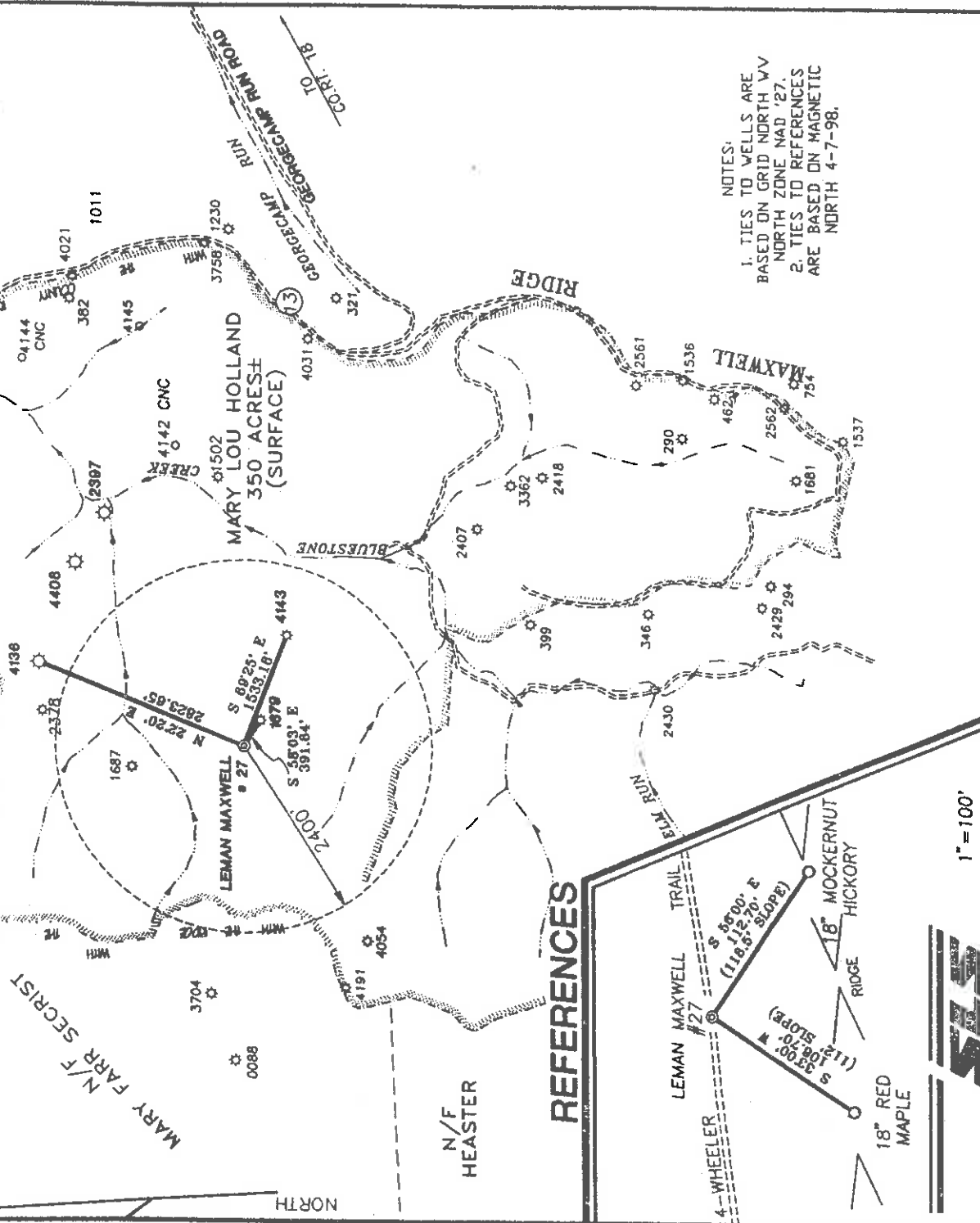
MAXWELL LEASE 1557.637 ACRES

LATITUDE 39°15'00"

LONGITUDE 80°45'00"

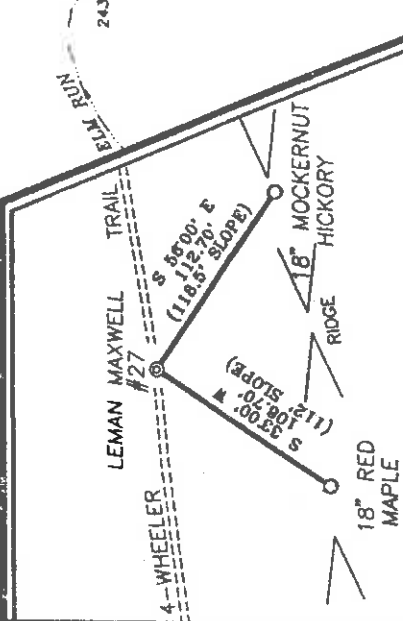
0.1327
0.0027

WELL # 27



NOTES:
 1. TIES TO WELLS ARE BASED ON GRID NORTH WV NORTH ZONE NAD '27.
 2. TIES TO REFERENCES ARE BASED ON MAGNETIC NORTH 4-7-98.

REFERENCES



I THE UNDERSIGNED, HEREBY CERTIFY THAT THIS PLAN IS CORRECT TO THE BEST OF MY KNOWLEDGE AND BELIEF AND SHOWS ALL THE INFORMATION REQUIRED BY LAW AND THE REGULATIONS ISSUED AND PRESCRIBED BY THE DEPARTMENT OF ENERGY.

P.S. *Gregory A. Smith*
 677



(+) DENOTES LOCATION OF WELL ON UNITED STATES TOPOGRAPHIC MAPS.

DATE APRIL 15, 19 98
 OPERATORS WELL NO. LEMAN MAXWELL #27
 API WELL NO. 47-017-04451
 STATE COUNTY PERMIT

STATE OF WEST VIRGINIA
 DIVISION OF ENVIRONMENTAL PROTECTION
 OFFICE OF OIL AND GAS

MINIMUM DEGREE OF ACCURACY 1 / 200 FILE NO. 3149P27 (35-17)
 PROVEN SOURCE OF ELEVATION TOP OF KNOB ELEVATION 1333'
 SCALE 1" = 2000'

WELL TYPE : OIL _____ GAS INJECTION _____ WASTE _____ LIQUID _____ IF _____ "GAS" PRODUCTION STORAGE _____ DEEP _____ SHALLOW

LOCATION : ELEVATION 1242' WATERSHED TRIBUTARY OF BLUESTONE CREEK
 DISTRICT WEST UNION COUNTY DODDRIDGE
 SURFACE OWNER MARY LOU HOLLAND QUADRANGLE OXFORD 7.5'
 ROYALTY OWNER MARY LOU HOLLAND ET.AL. ACREAGE 1557.637
 PROPOSED WORK : LEASE ACRES 1557.637
 LEASE NO. _____
 DRILL CONVERT _____ DRILL DEEPER _____ REDRILL _____ FRACTURE OR STIMULATE PLUG OFF OLD
 FORMATION _____ PERFORATE NEW FORMATION _____ PLUG AND ABANDON _____ CLEAN OUT AND REPLUG _____ OTHER
 PHYSICAL CHANGE IN WELL (SPECIFY) _____ TARGET FORMATION ALEXANDER
 ESTIMATED DEPTH 5500'

WELL OPERATOR ANVIL OIL COMPANY DESIGNATED AGENT JUSTIN M. HENDERSON
 ADDRESS P.O.BOX 1230 FAIRMONT, WV 26554-1230 ADDRESS P.O.BOX 427 WEST UNION, WV 26456

Dodd 4451

