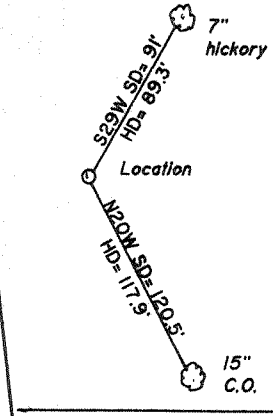


1460

REFERENCES

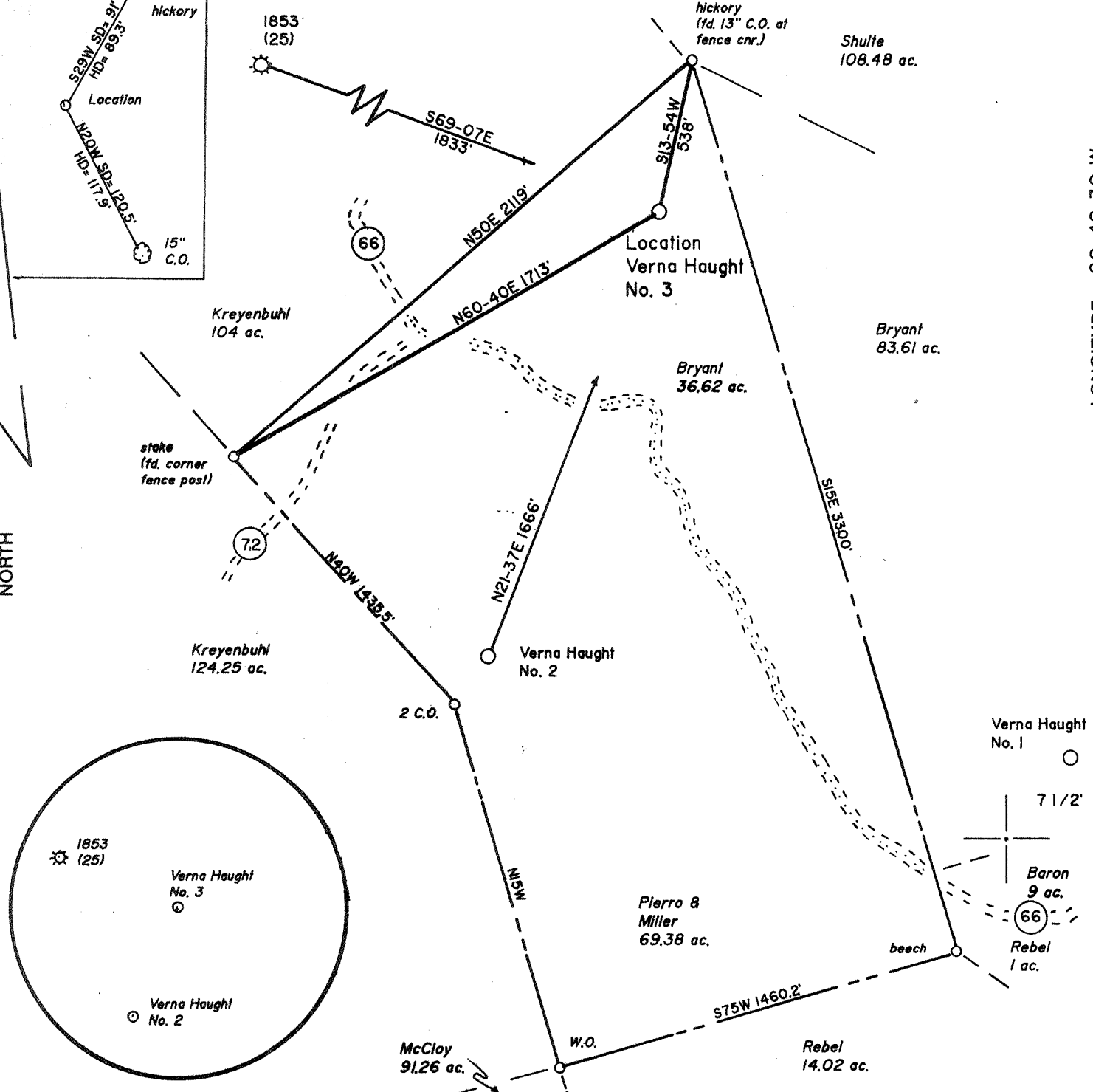
LATITUDE 39-10-00 N



NORTH

LONGITUDE 80-42-30 W


12375



(+) DENOTES LOCATION OF WELL ON UNITED STATES TOPOGRAPHIC MAPS

FILE NO. _____
 DRAWING NO. 1
 SCALE 1" = 500'
 MINIMUM DEGREE OF ACCURACY 1 in 200
 PROVEN SOURCE OF ELEVATION Hill top 2900' SE of Location: elev. 1207'

I THE UNDERSIGNED, HEREBY CERTIFY THAT THIS PLAT IS CORRECT TO THE BEST OF MY KNOWLEDGE AND BELIEF AND SHOWS ALL THE INFORMATION REQUIRED BY LAW AND THE REGULATIONS ISSUED AND PRESCRIBED BY THE DEPARTMENT OF ENERGY.
 (SIGNED) David L. Jackson
 R.P.E. _____ L.L.S. 708



STATE OF WEST VIRGINIA
 Division of Environmental Protection
 OFFICE OF OIL AND GAS



DATE October 7, 19 93
 OPERATOR'S WELL NO. Verna Haught No. 3
 API WELL NO. _____

WELL TYPE: OIL ___ GAS X LIQUID INJECTION ___ WASTE DISPOSAL ___
 (IF "GAS,") PRODUCTION X STORAGE ___ DEEP ___ SHALLOW X
 LOCATION: ELEVATION 1294 WATER SHED Little Buck Run
 DISTRICT Cove COUNTY Doddridge
 QUADRANGLE New Milton 7 1/2'
 SURFACE OWNER Andrew Bryant et ux ACREAGE 36.62
 OIL & GAS ROYALTY OWNER Verna Haught LEASE ACREAGE 106
 LEASE NO. 463500

PROPOSED WORK: DRILL X CONVERT ___ DRILL DEEPER ___ REDRILL ___ FRACTURE OR STIMULATE ___ PLUG OFF OLD FORMATION ___ PERFORATE NEW FORMATION X OTHER PHYSICAL CHANGE IN WELL (SPECIFY) _____

PLUG AND ABANDON ___ CLEAN OUT AND REPLUG ___
 TARGET FORMATION Benson ESTIMATED DEPTH 5000
 WELL OPERATOR Petroleum Development Corp. DESIGNATED AGENT Eric R. Stearns
 ADDRESS P.O. Box 26, Bridgeport, WV 26330 ADDRESS P.O. Box 26, Bridgeport, WV 26330

COUNTY NAME

0000

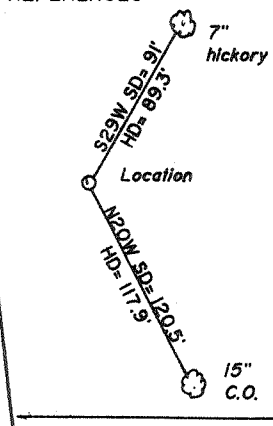
PERMIT

4065

FORM WW-6

REFERENCES

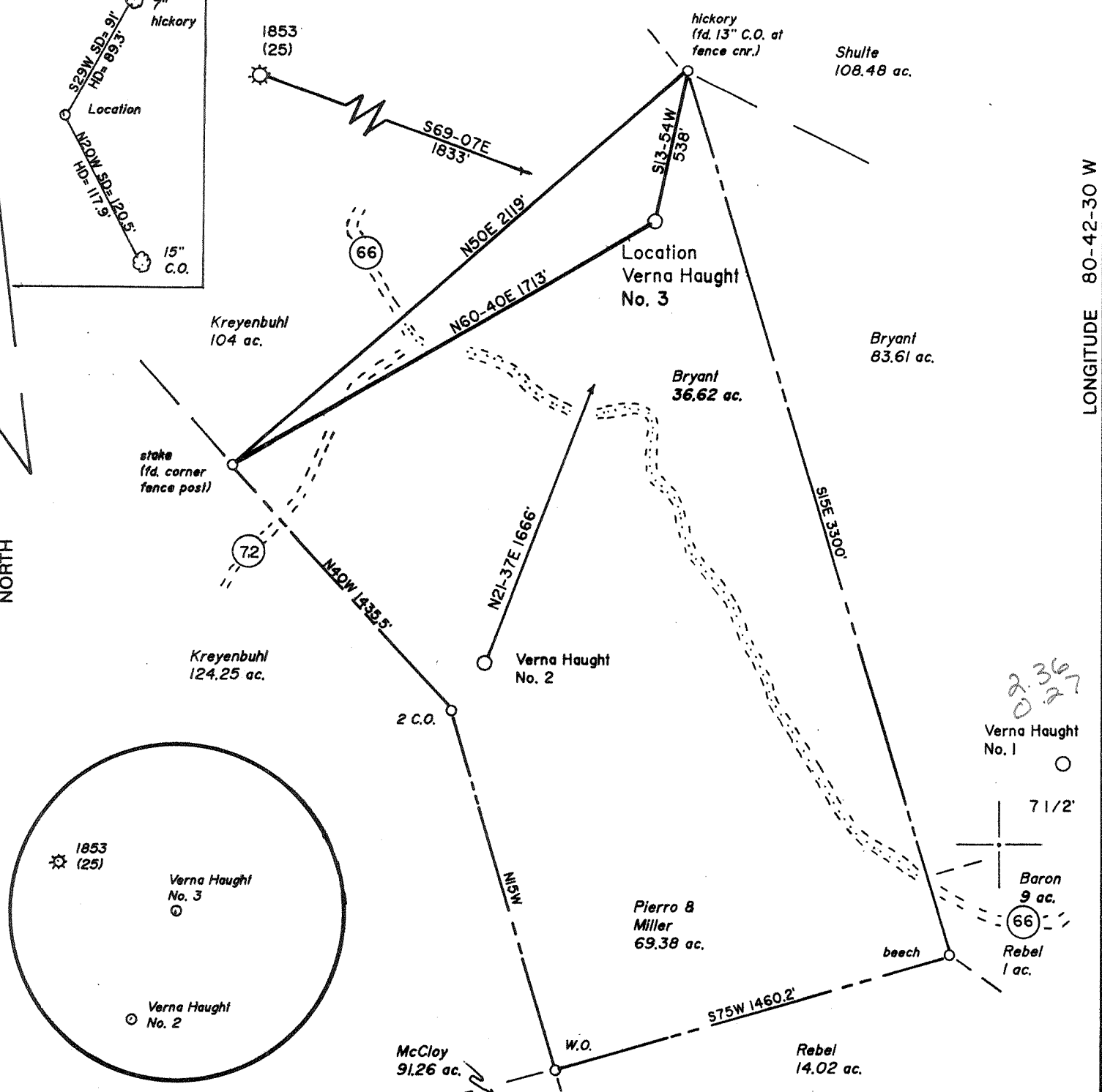
LATITUDE 39-10-00 N



NORTH

LONGITUDE 80-42-30 W


12375



(+) DENOTES LOCATION OF WELL ON UNITED STATES TOPOGRAPHIC MAPS

FILE NO. _____
 DRAWING NO. 1
 SCALE 1" = 500'
 MINIMUM DEGREE OF ACCURACY 1 in 200
 PROVEN SOURCE OF ELEVATION Hill top 2900' SE of Location: elev. 1207'

I THE UNDERSIGNED, HEREBY CERTIFY THAT THIS PLAT IS CORRECT TO THE BEST OF MY KNOWLEDGE AND BELIEF AND SHOWS ALL THE INFORMATION REQUIRED BY LAW AND THE REGULATIONS ISSUED AND PRESCRIBED BY THE DEPARTMENT OF ENERGY.
 (SIGNED) David Z. Jackson
 R.P.E. _____ L.L.S. 708



STATE OF WEST VIRGINIA
 Division of Environmental Protection
 OFFICE OF OIL AND GAS

DATE October 7, 19 93
 OPERATOR'S WELL NO. Verna Haught No. 3
 API WELL NO. _____

WELL TYPE: OIL ___ GAS X LIQUID INJECTION ___ WASTE DISPOSAL ___
 (IF "GAS,") PRODUCTION X STORAGE ___ DEEP ___ SHALLOW X

LOCATION: ELEVATION 1294 WATERSHED Little Buck Run
 DISTRICT Cove COUNTY Doddridge
 QUADRANGLE New Milton 7 1/2'

SURFACE OWNER Andrew Bryant et ux ACREAGE 36.62
 OIL & GAS ROYALTY OWNER Verna Haught LEASE ACREAGE 106
 LEASE NO. 463500

PROPOSED WORK: DRILL X CONVERT ___ DRILL DEEPER ___ REDRILL ___ FRACTURE OR STIMULATE ___ PLUG OFF OLD FORMATION ___ PERFORATE NEW FORMATION X OTHER PHYSICAL CHANGE IN WELL (SPECIFY) _____

PLUG AND ABANDON ___ CLEAN OUT AND REPLUG ___
 TARGET FORMATION Benson ESTIMATED DEPTH 5000
 WELL OPERATOR Petroleum Development Corp. DESIGNATED AGENT Eric R. Stearns
 ADDRESS P.O. Box 26, Bridgeport, WV 26330 ADDRESS P.O. Box 26, Bridgeport, WV 26330

COUNTY NAME

PERMIT

NOV 20 1993

RECEIVED
WV Division of
Environmental Protection

OCT 26 93

Permitting
Office of _____

1) Date: October 13, 1993
2) Operator's well number
Verna Haught #3
3) API Well No: 47 - 017 - 4065
State - County - Permit

STATE OF WEST VIRGINIA
DIVISION OF ENVIRONMENTAL PROTECTION, OFFICE OF OIL AND GAS

NOTICE AND APPLICATION FOR A WELL WORK PERMIT

- 4) Surface Owner(s) to be served:
- (a) Name Andrew & Peggy Bryandt
Address 43 Backbone Hill Road
Englishtown, NJ 07726
- (b) Name Peter Pierro and Pamela Miller
Address 196 Lido Court
Brick, NJ 08724
- (c) Name _____
Address _____
- 5) (a) Coal Operator:
Name _____
Address _____
- (b) Coal Owner(s) with Declaration
Name Eastern Associated Coal Corp.
Address P O Box 1233, Laidley Tower
Charleston, WV 25324
- Name _____
Address _____
- 6) Inspector Mike Underwood
Address Rt. 2, Box 135
Salem, WV 26426
Telephone (304)- 782-1043
- (c) Coal Lessee with Declaration
Name _____
Address _____

TO THE PERSON(S) NAMED ABOVE TAKE NOTICE THAT:

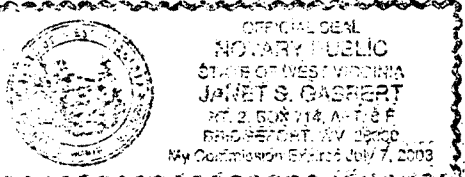
_____ Included is the lease or leases or other continuing contract or contracts by which I hold the right to extract oil and gas OR xxx Included is the information required by Chapter 22B, Article 1, Section 8(d) of the Code of West Virginia (see page 2)

I certify that as required under Chapter 22B of the West Virginia Code I have served copies of this notice and application, a location plat, and accompanying documents pages 1 through _____ on the above named parties, by:
_____ Personal Service (Affidavit attached)
_____ Certified Mail (Postmarked postal receipt attached)
_____ Publication (Notice of Publication attached)

I have read and understand Chapter 22B and 38 CSR 11-18, and I agree to the terms and conditions of any permit issued under this application. I certify under penalty of law that I have personally examined and am familiar with the information submitted on this application form and all attachments, and that based on my inquiry of those individuals immediately responsible for obtaining the information, I believe that the information is true, accurate, and complete.

I am aware that there are significant penalties for submitting false information, including the possibility of fine and imprisonment.

Well Operator PETROLEUM DEVELOPMENT CORPORATION
By: [Signature]
Its: Geologist
Address P O Box 26
Bridgeport, WV 26330
Telephone 304-842-6256



Subscribed and sworn before me this 14th day of October, 1993

Janet S. Gabbert Notary Public
My commission expires July 7th, 2003

38
Jan-94
Permitting
of Oil & Gas

STATE OF WEST VIRGINIA
DIVISION OF ENVIRONMENTAL PROTECTION
SECTION OF OIL AND GAS

AFFIDAVIT OF PLUGGING AND FILLING WELL

AFFIDAVIT SHOULD BE IN TRIPLICATE, one copy mailed to the Division, one copy to be retained by the Well Operator and the third copy (and extra copies if required) should be mailed to each coal operator at their respective addresses.

Farm name: BRYANT, ANDREW & PEGGY Operator Well No.: V. HAUGHT #3

LOCATION: Elevation: 1,294.00 Quadrangle: NEW MILTON
District: COVE County: DODDRIDGE
Latitude: 12375 Feet South of 39 Deg. 10 Min. Sec.
Longitude 1460 Feet West of 80 Deg. 42 Min. 30 Sec.

Well Type: OIL _____ GAS x

Company: Petroleum Development Corporation Coal Operator: Eastern Associated Coal Corp.
PO Box 26, 103 E. Main St. or Owner: PO Box 1233, Laidley Tower
Bridgeport, WV 26330 Charleston, WV 25324

Agent: Eric R. Stearns Coal Operator _____
or Owner _____

Permit Issued: 01/10/94

AFFIDAVIT

STATE OF WEST VIRGINIA,
County of Doddridge ss:

Steven Trippett and Rick Jenkins (NowSCO) being first duly sworn according to law depose and say that they are experienced in the work of plugging and filling oil and gas wells and were employed by the above named well operator, and participated in the work of plugging and filling the above well, and Mike Underwood Oil and Gas Inspector representing the Director, say that said work was commenced on the 8th day of January, 1994, and that the well was plugged and filled in the following manner:

TYPE	FROM	TO	PIPE REMOVED	LEFT
6% gel	5735	5237		
Class A cement	5237	5137		
6% gel	5137	3733		
Class A cement	3733	3633		
6% gel	3633	2418		
Class A cement	2418	2318		
6% gel	2318	1697		
Class A cement	1697	1597		
6% gel	1597	100		
Class A cement	100	0		


Description of monument: 8 5/8" csg approx. 3' high with API#
and that the work of plugging and filling said well was completed on the 8th day of January, 1994.

And further deponents saith not.

Eric R. Stearns
Eric R. Stearns

Sworn and subscribe before me this 27TH day of January, 1994
My Commission expires: July 7, 2003

Janet S. Gabbert
Notary Public



Oil and Gas Inspector: _____

FEB 10 1994