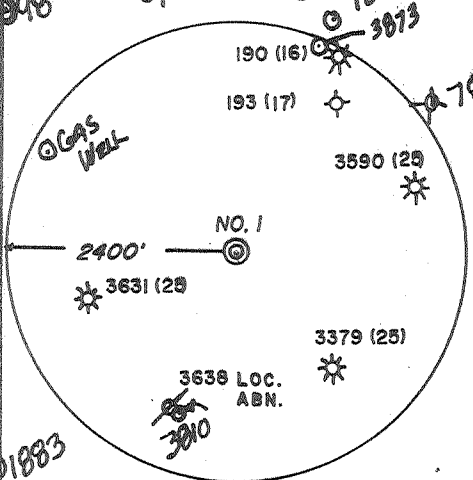
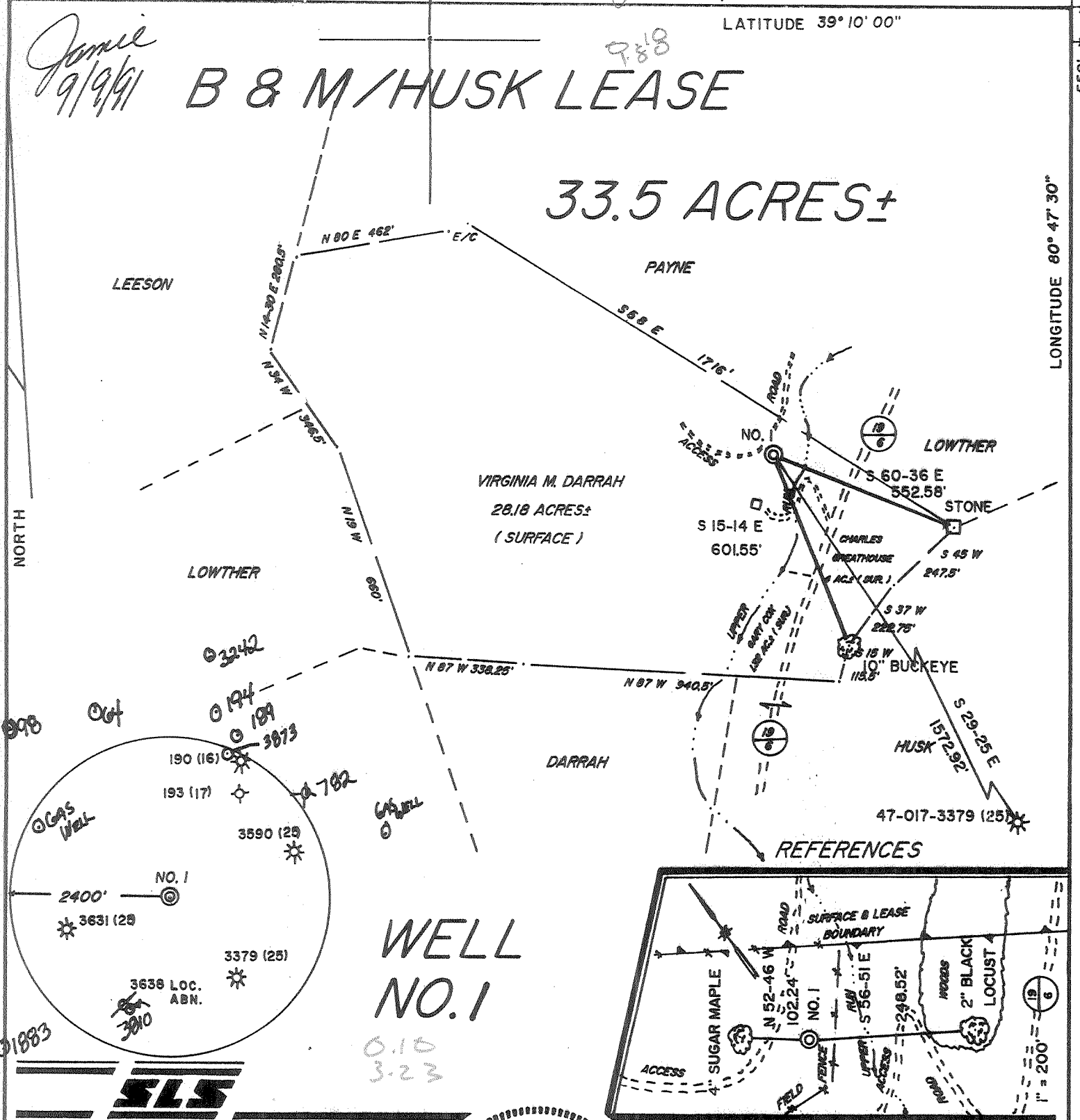


Jamie  
9/9/91

# B & M/HUSK LEASE

## 33.5 ACRES±

LONGITUDE 80° 47' 30"




### WELL NO. 1



I THE UNDERSIGNED, HEREBY CERTIFY THAT THIS PLAT IS CORRECT TO THE BEST OF MY KNOWLEDGE AND BELIEF AND SHOWS ALL THE INFORMATION REQUIRED BY LAW AND THE REGULATIONS ISSUED AND PRESCRIBED BY THE DEPARTMENT OF ENERGY.

L.L.S. 677 Gregory A. Smith



(+) DENOTES LOCATION OF WELL ON UNITED STATES TOPOGRAPHIC MAPS.

DATE AUGUST 20, 19 91  
 OPERATORS WELL NO. B & M/HUSK NO. 1  
 WV DOD003201  
 API WELL NO. 47 - 017 - 3911  
 STATE COUNTY PERMIT

MINIMUM DEGREE OF ACCURACY 1 / 200 FILE NO. 2723 (37-36)  
 SCALE 1" = 400'  
 PROVEN SOURCE OF ELEVATION JUNCTION OF ROADS ELEVATION 856'

**STATE OF WEST VIRGINIA**  
 DEPARTMENT OF ENERGY  
**OIL AND GAS DIVISION**

WELL TYPE: OIL  GAS  LIQUID INJECTION  WASTE DISPOSAL  IF "GAS" PRODUCTION  STORAGE  DEEP  SHALLOW

LOCATION: ELEVATION 864' WATERSHED UPPER RUN  
 DISTRICT SOUTHWEST COUNTY DODDRIDGE QUADRANGLE OXFORD 7.5'

SURFACE OWNER VIRGINIA M. DARRAH ACREAGE 28.18  
 ROYALTY OWNER WORTHY L. HUSK ET. AL. LEASE ACREAGE 28.18 OF 33.5

PROPOSED WORK: LEASE NO. WV02006-A  
 DRILL  CONVERT  DRILL DEEPER  REDRILL  FRACTURE OR STIMULATE  PLUG OFF OLD FORMATION   
 PERFORATE NEW FORMATION  PLUG AND ABANDON  CLEAN OUT AND REPLUG  OTHER   
 PHYSICAL CHANGE IN WELL (SPECIFY) \_\_\_\_\_ TARGET FORMATION ALEXANDER  
 ESTIMATED DEPTH 5020'

WELL OPERATOR EASTERN AMERICAN ENERGY CORP. DESIGNATED AGENT JOHN M. PALETTI  
 ADDRESS BOX N GLENVILLE, WV. 26351 ADDRESS 501 56th ST. CHARLESTON, WV. 25304

COUNTY NAME PERMIT

RECEIVED  
 of Energy  
 017-3911  
 Issued 09/19/91  
 Expires 09/19/93  
 Page 3 of 8  
 SEPT 03 1991

STATE OF WEST VIRGINIA  
 DEPARTMENT OF ENERGY, DIVISION OF OIL AND GAS  
 WELL WORK PERMIT APPLICATION

- 1) Well Operator: Eastern American Energy Corporation 149 80 (7) 525
- 2) Operator's Well Number: B&M/Husk #1 - WVD0003201 3) Elevation: 864'
- 4) Well type: (a) Oil \_\_\_/ or Gas XX/  
 (b) If Gas: Production XX/ Underground Storage \_\_\_/  
 Deep \_\_\_/ Shallow XX/  
 439
- 5) Proposed Target Formation(s): Alexander
- 6) Proposed Total Depth: 5,020 feet
- 7) Approximate fresh water strata depths: 38', 109', 1064'
- 8) Approximate salt water depths: None
- 9) Approximate coal seam depths: 7'
- 10) Does land contain coal seams tributary to active mine? Yes \_\_\_/ No XX/
- 11) Proposed Well Work: Drill and complete new well.
- 12)

CASING AND TUBING PROGRAM

TYPE	SPECIFICATIONS			FOOTAGE INTERVALS		CEMENT
	Size	Grade	Weight per ft.	For drilling	Left in well	Fill-up (cu. ft.)
Conductor	11-3/4"	F-25	32.0	120'	--120'	120' after Inspector Review
Fresh Water	8-5/8"	F-25	20.0	1,115'	1,115'	C.T.S. 38CSR18-11.3
Coal						38CSR18-11.2.2
Intermediate						
Production	4-1/2"	J-55	10.5	4,935'	4,935'	38CSR18-11.1
Tubing						
Liners						

PACKERS : Kind \_\_\_\_\_  
 Sizes \_\_\_\_\_  
 Depths set \_\_\_\_\_  
 22142

23

For Division of Oil and Gas Use Only

Fee(s) paid: 23 Well Work Permit 23 Reclamation Fund 23 WPCP

1) Date: August 30, 1991  
2) Operator's well number  
B&M/Husk #1 - WVD0003201'  
3) API Well No: 47 - 017 -  
State - County - Permit

RECEIVED  
Department of Energy  
SEPT 03 74

STATE OF WEST VIRGINIA  
DEPARTMENT OF ENERGY, DIVISION OF OIL AND GAS

NOTICE AND APPLICATION FOR A WELL WORK PERMIT

<p>4) Surface Owner(s) to be served:</p> <p>(a) Name <u>Ms. Virginia Darrah</u> Address <u>P.O. Box 367</u> <u>Edgewater, MD 21037</u></p> <p>(b) Name _____ Address _____</p> <p>(c) Name _____ Address _____</p>	<p>5) (a) Coal Operator:</p> <p>Name <u>None</u> Address _____</p> <p>(b) Coal Owner(s) with Declaration</p> <p>Name <u>None</u> Address _____</p> <p>(c) Coal Lessee with Declaration</p> <p>Name <u>None</u> Address _____</p>
<p>6) Inspector <u>Mr. Mike Underwood</u> Address <u>Rt. 2, Box 135</u> <u>Salem, WV 26426</u> Telephone (304)- <u>782-1043</u></p>	

TO THE PERSON(S) NAMED ABOVE TAKE NOTICE THAT:

\_\_\_\_\_ Included is the lease or leases or other continuing contract or contracts by which I hold the right to extract oil and gas OR

XX Included is the information required by Chapter 22B, Article 1, Section 8(d) of the Code of West Virginia (see page 2)

I certify that as required under Chapter 22B of the West Virginia Code I have served copies of this notice and application, a location plat, and accompanying documents pages 1 through 8 on the above named parties, by:

- \_\_\_\_\_ Personal Service (Affidavit attached)
- XX Certified Mail (Postmarked postal receipt attached)
- \_\_\_\_\_ Publication (Notice of Publication attached)

I have read and understand Chapter 22B and 38 CSR 11-18, and I agree to the terms and conditions of any permit issued under this application.

I certify under penalty of law that I have personally examined and am familiar with the information submitted on this application form and all attachments, and that based on my inquiry of those individuals immediately responsible for obtaining the information, I believe that the information is true, accurate, and complete.

I am aware that there are significant penalties for submitting false information, including the possibility of fine and imprisonment.

Well Operator Eastern American Energy Corporation  
 By: John M. Paletti John M. Paletti  
 Its: Designated Agent  
 Address P.O. Box N  
Glenville, WV 26351  
 Telephone (304) 462-5781

Subscribed and sworn before me this 30th day of August, 1991